

Site Details:

THE BARN, No.9, THE GREEN,
CROFT, LE9 3EQ

Client Ref: 1609_Elliot_
Report Ref: GS-8341984
Grid Ref: 451364, 295986

Map Name: County Series

Map date: 1886

Scale: 1:10,560

Printed at: 1:10,560



Surveyed 1886
Revised 1886
Edition N/A
Copyright N/A
Levelled N/A

Surveyed 1886
Revised 1886
Edition N/A
Copyright N/A
Levelled N/A

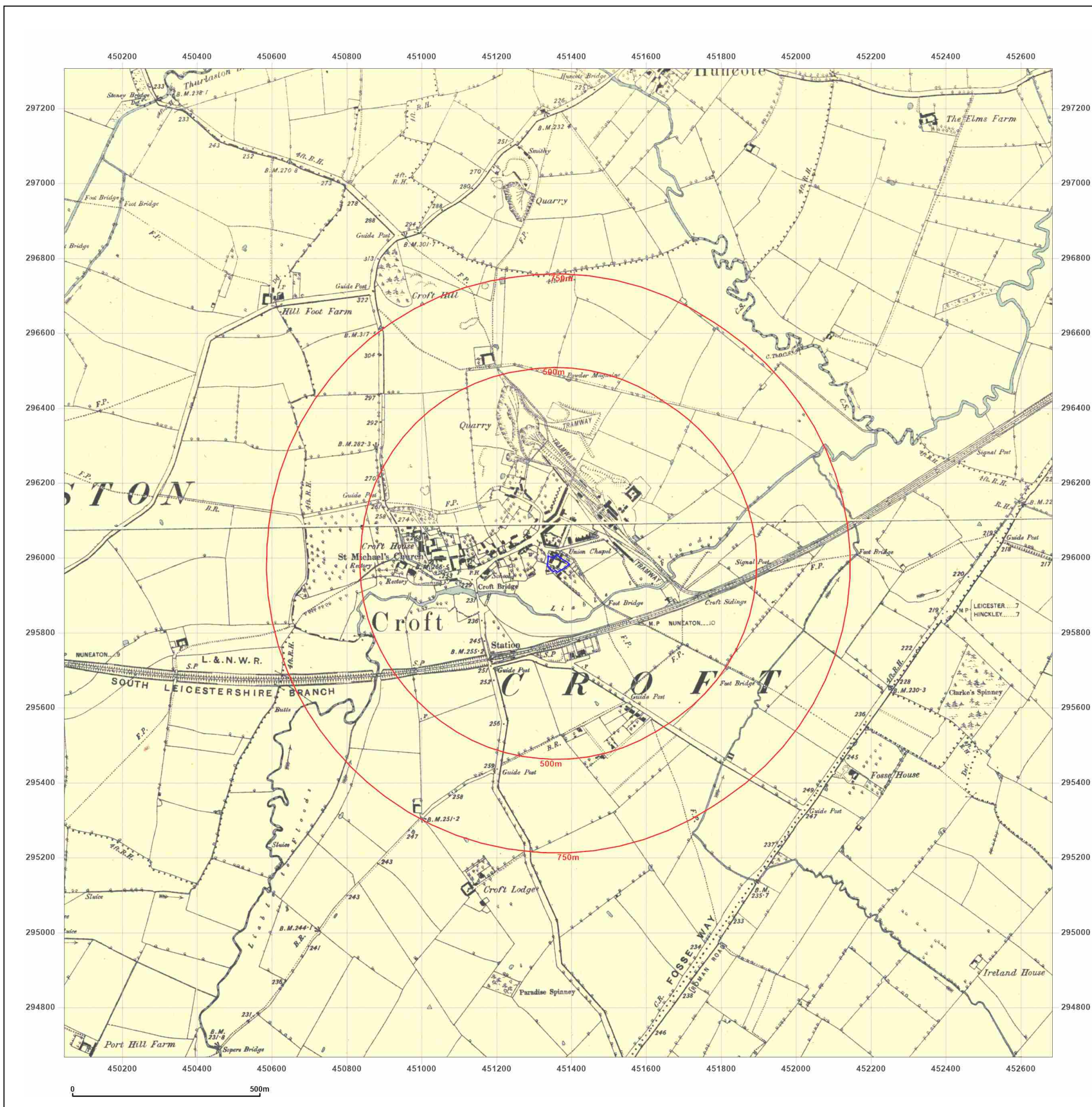


Produced by
Groundsure Insights
T: 08444 159000
E: info@groundsure.com
W: www.groundsure.com

© Crown copyright and database rights 2018 Ordnance Survey 100035207

Production date: 17 November 2021

Map legend available at:
www.groundsure.com/sites/default/files/groundsure_legend.pdf



Site Details:

THE BARN, No.9, THE GREEN,
CROFT, LE9 3EQ

Client Ref: 1609_Elliot_
Report Ref: GS-8341984
Grid Ref: 451364, 295986

Map Name: County Series

Map date: 1904

Scale: 1:10,560

Printed at: 1:10,560



Surveyed 1886
Revised 1904
Edition N/A
Copyright N/A
Levelled N/A

Surveyed 1886
Revised 1904
Edition N/A
Copyright N/A
Levelled N/A

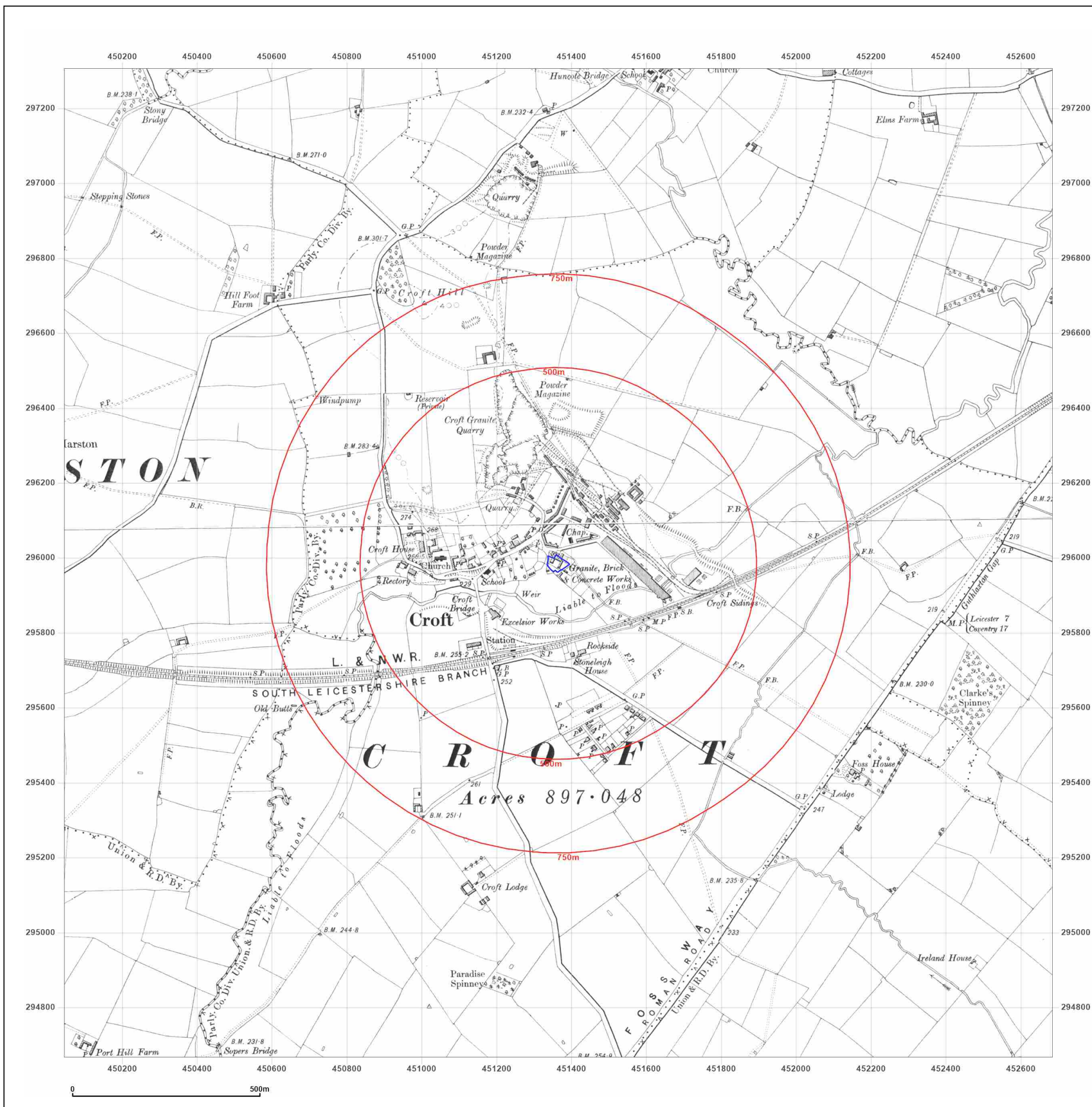


Produced by
Groundsure Insights
T: 08444 159000
E: info@groundsure.com
W: www.groundsure.com

© Crown copyright and database rights 2018 Ordnance Survey 100035207

Production date: 17 November 2021

Map legend available at:
www.groundsure.com/sites/default/files/groundsure_legend.pdf



Site Details:

THE BARN, No.9, THE GREEN,
CROFT, LE9 3EQ

Client Ref: 1609_Elliot_
Report Ref: GS-8341984
Grid Ref: 451364, 295986

Map Name: County Series


Map date: 1914

Scale: 1:10,560

Printed at: 1:10,560



Surveyed 1886
Revised 1914
Edition N/A
Copyright N/A
Levelled N/A

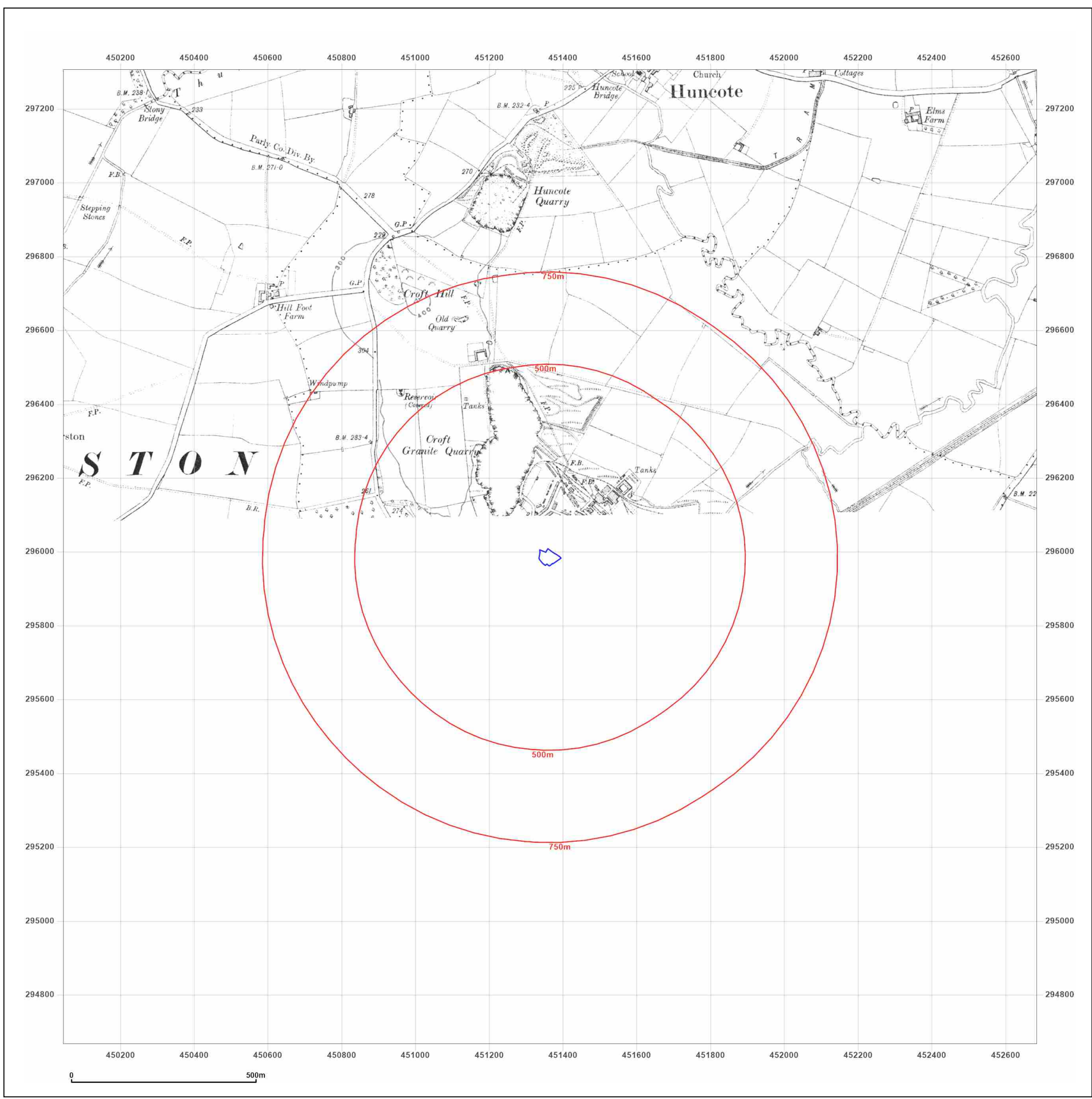


Produced by
Groundsure Insights
T: 08444 159000
E: info@groundsure.com
W: www.groundsure.com

© Crown copyright and database rights 2018 Ordnance Survey 100035207

Production date: 17 November 2021

Map legend available at:
www.groundsure.com/sites/default/files/groundsure_legend.pdf



Site Details:

THE BARN, No.9, THE GREEN,
CROFT, LE9 3EQ

Client Ref: 1609_Elliot_
Report Ref: GS-8341984
Grid Ref: 451364, 295986

Map Name: County Series


Map date: 1938

Scale: 1:10,560

Printed at: 1:10,560



Surveyed 1886
Revised 1938
Edition N/A
Copyright N/A
Levelled N/A

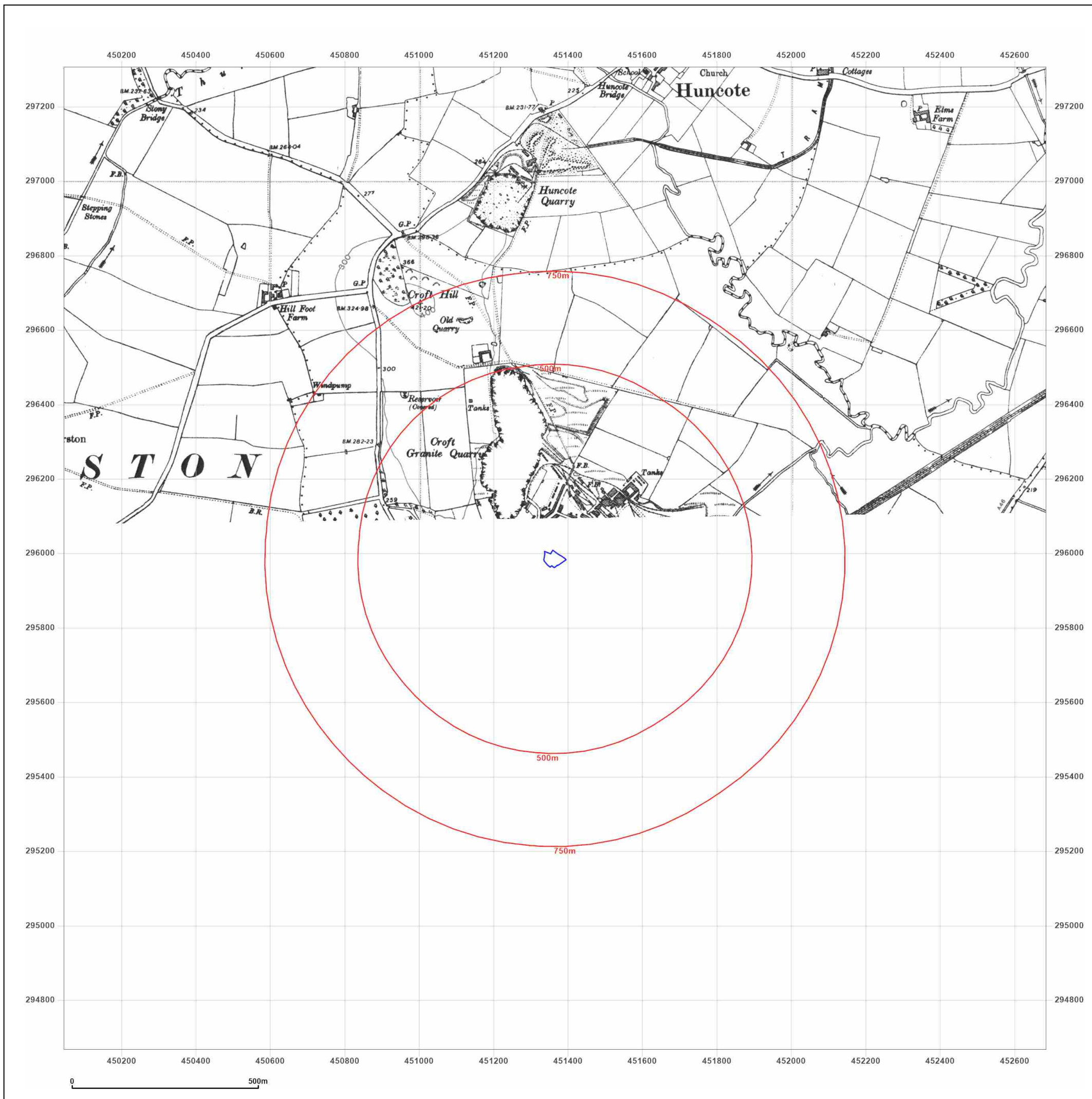


Produced by
Groundsure Insights
T: 08444 159000
E: info@groundsure.com
W: www.groundsure.com

© Crown copyright and database rights 2018 Ordnance Survey 100035207

Production date: 17 November 2021

Map legend available at:
www.groundsure.com/sites/default/files/groundsure_legend.pdf




Site Details:


THE BARN, No.9, THE GREEN,
CROFT, LE9 3EQ

Client Ref: 1609_Elliot_
Report Ref: GS-8341984
Grid Ref: 451364, 295986

Map Name: Provisional
Map date: 1950
Scale: 1:10,560
Printed at: 1:10,560



Surveyed 1950
Revised 1950
Edition N/A
Copyright N/A
Levelled N/A



Surveyed 1950
Revised 1950
Edition N/A
Copyright N/A
Levelled N/A

Powered by

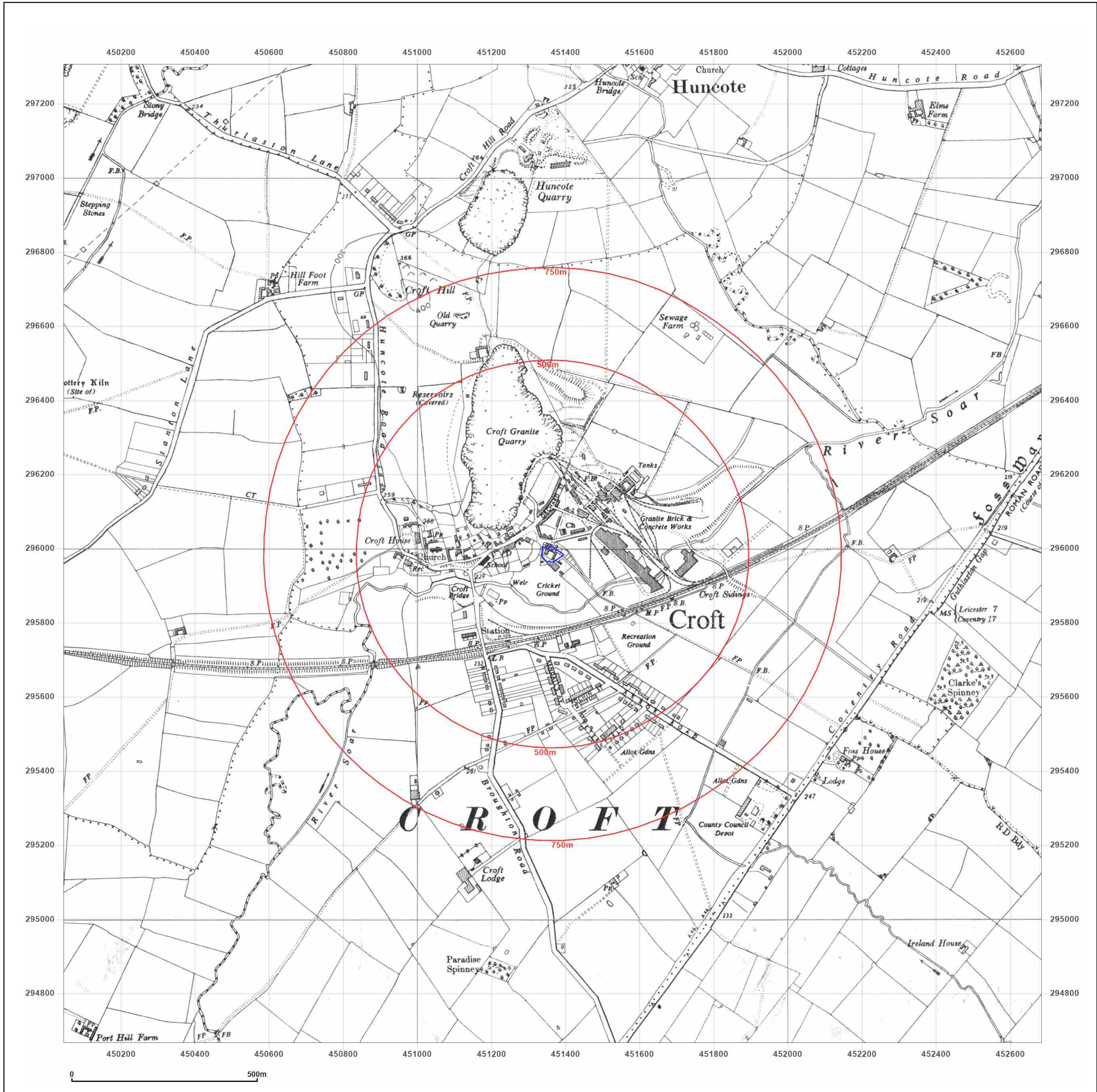


Produced by
Groundsure Insights
T: 08444 159000
E: info@groundsure.com
W: www.groundsure.com

© Crown copyright and database rights 2018 Ordnance Survey 100035207

Production date: 17 November 2021

Map legend available at:
www.groundsure.com/sites/default/files/groundsure_legend.pdf



0 500m

Site Details:

THE BARN, No.9, THE GREEN,
CROFT, LE9 3EQ

Client Ref: 1609_Elliot_
Report Ref: GS-8341984
Grid Ref: 451364, 295986

Map Name: Provisional

Map date: 1967

Scale: 1:10,560

Printed at: 1:10,560



Surveyed 1967
Revised 1967
Edition N/A
Copyright N/A
Levelled N/A

Surveyed 1967
Revised 1967
Edition N/A
Copyright N/A
Levelled N/A

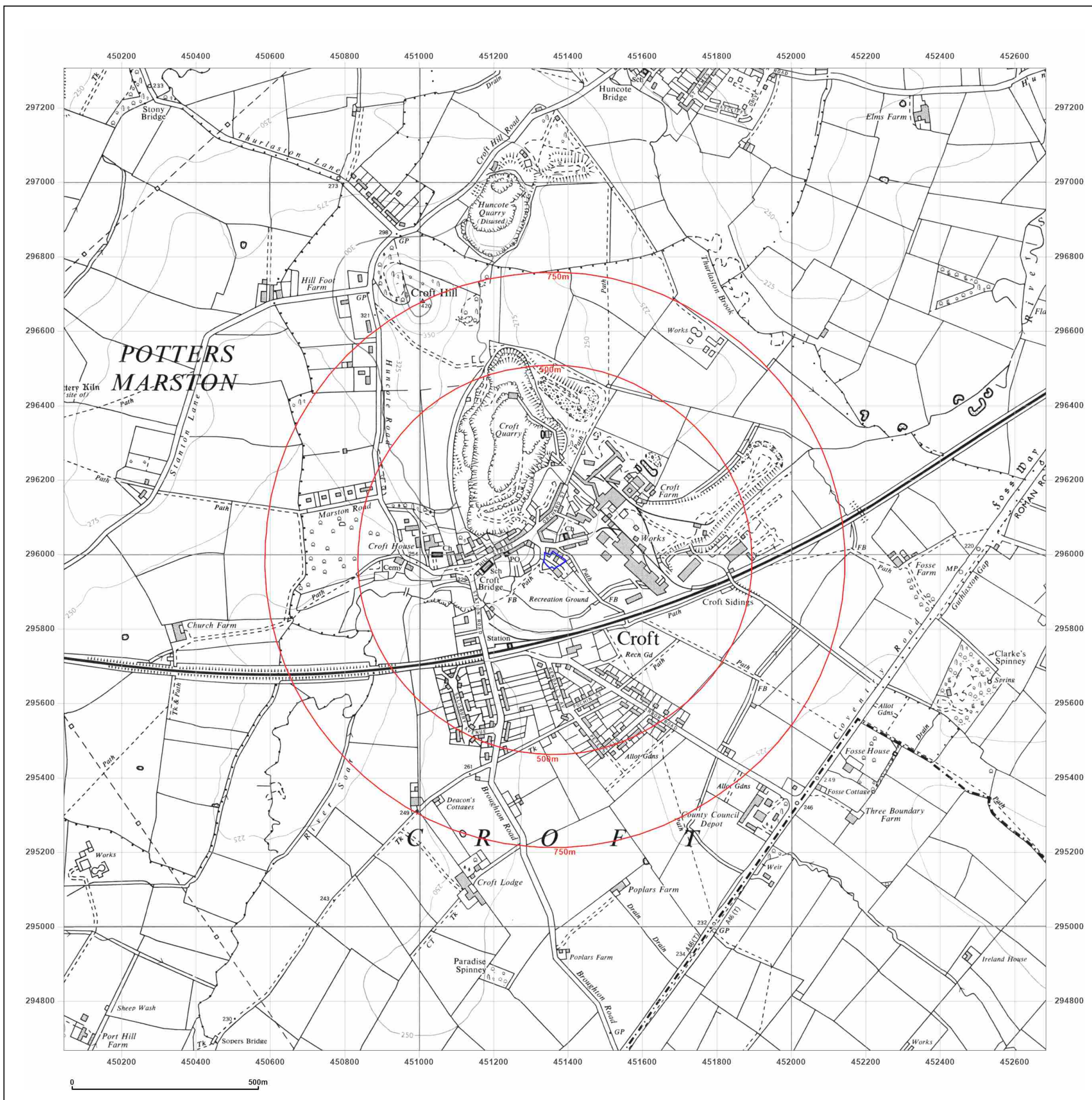


Produced by
Groundsure Insights
T: 08444 159000
E: info@groundsure.com
W: www.groundsure.com

© Crown copyright and database rights 2018 Ordnance Survey 100035207

Production date: 17 November 2021

Map legend available at:
www.groundsure.com/sites/default/files/groundsure_legend.pdf



Site Details:

THE BARN, No.9, THE GREEN,
CROFT, LE9 3EQ

Client Ref: 1609_Elliot_
Report Ref: GS-8341984
Grid Ref: 451364, 295986

Map Name: National Grid

Map date: 1973

Scale: 1:10,000

Printed at: 1:10,000



Surveyed 1972
Revised 1973
Edition N/A
Copyright 1973
Levelled 1965

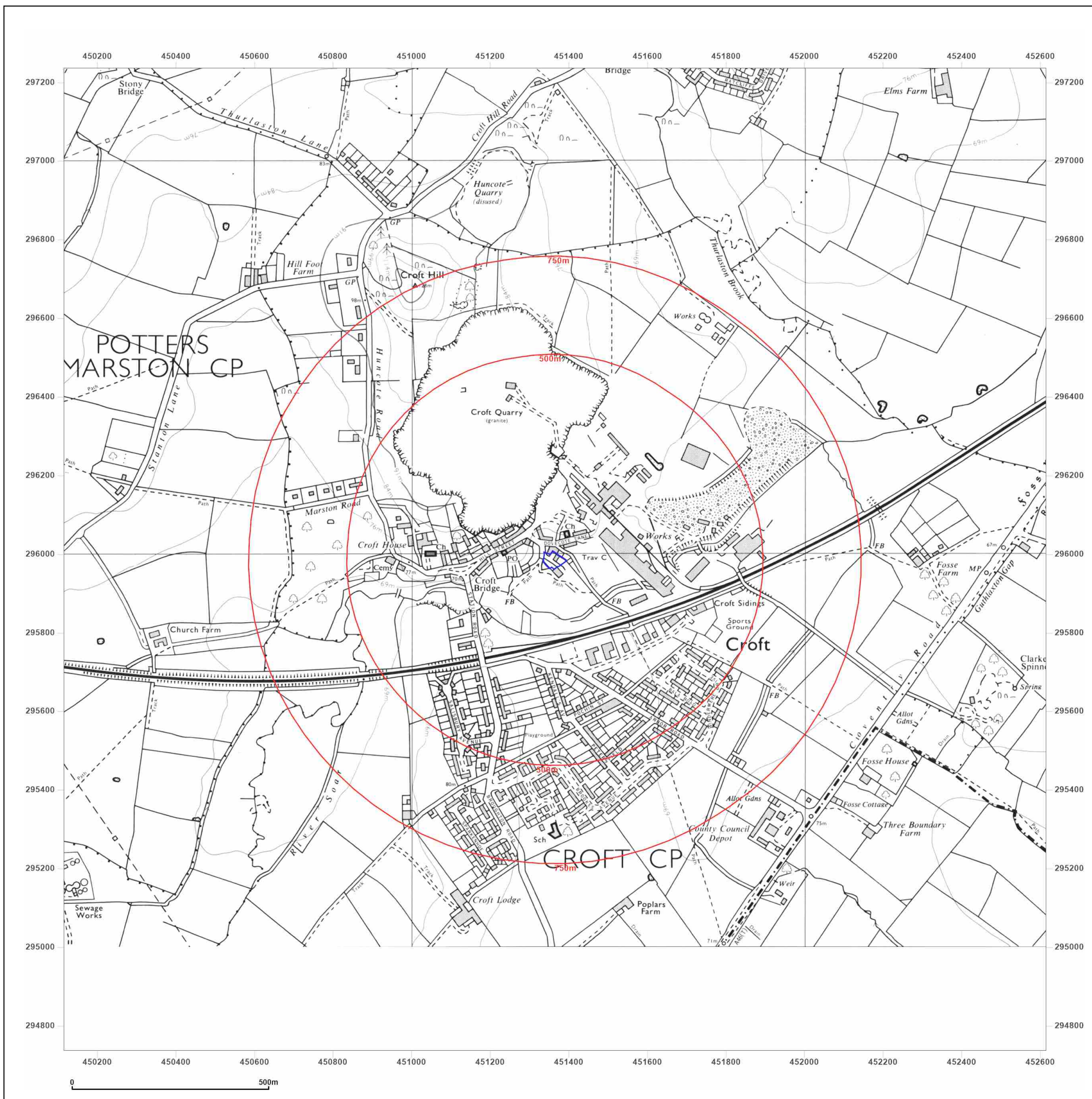


Produced by
Groundsure Insights
T: 08444 159000
E: info@groundsure.com
W: www.groundsure.com

© Crown copyright and database rights 2018 Ordnance Survey 100035207

Production date: 17 November 2021

Map legend available at:
www.groundsure.com/sites/default/files/groundsure_legend.pdf



Site Details:

THE BARN, No.9, THE GREEN,
CROFT, LE9 3EQ

Client Ref: 1609_Elliot_
Report Ref: GS-8341984
Grid Ref: 451364, 295986

Map Name: National Grid

Map date: 1980-1981

Scale: 1:10,000

Printed at: 1:10,000



Surveyed 1973
Revised 1981
Edition N/A
Copyright N/A
Levelled N/A

Surveyed 1975
Revised 1980
Edition N/A
Copyright 1980
Levelled 1965

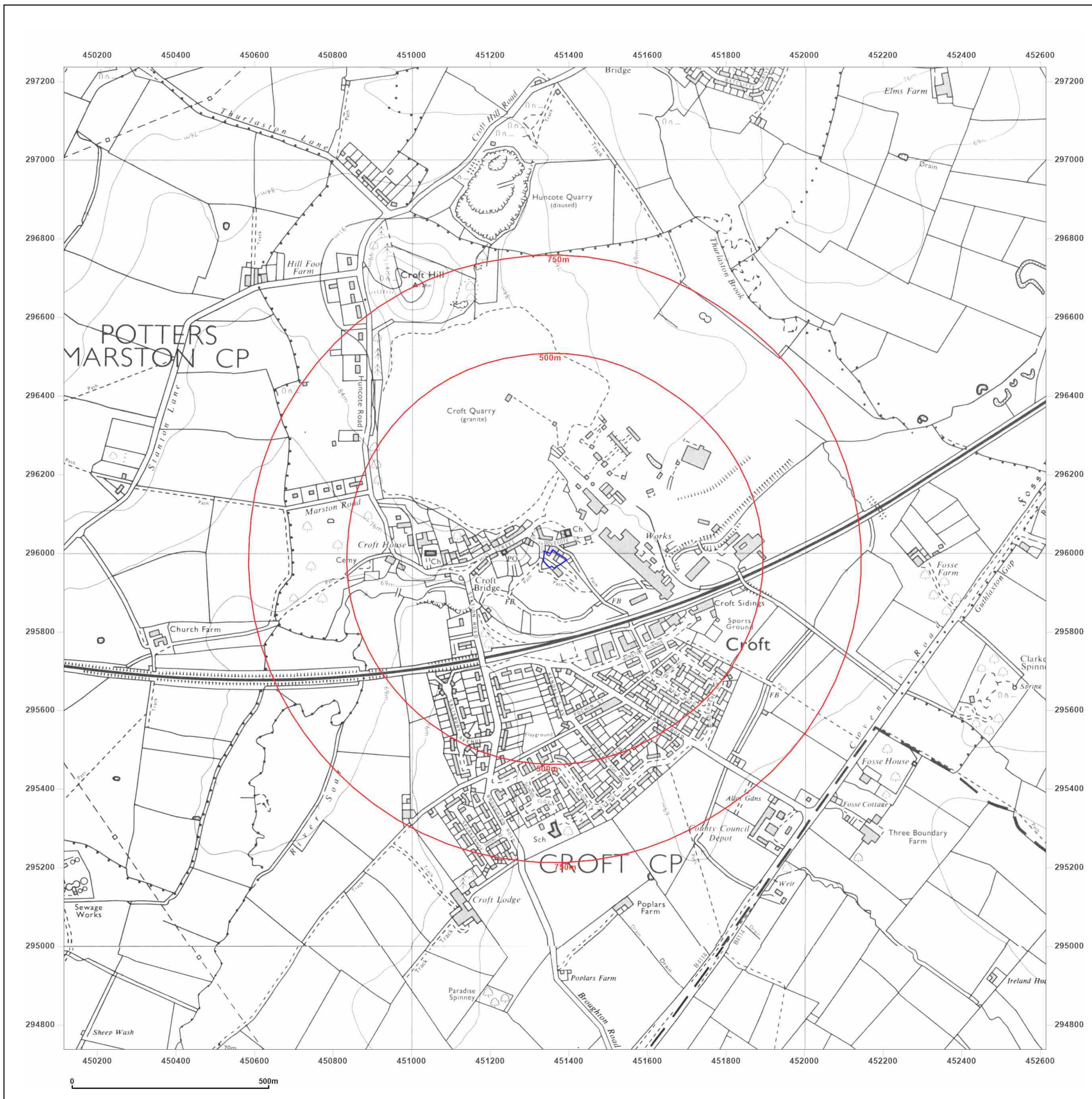


Produced by
Groundsure Insights
T: 08444 159000
E: info@groundsure.com
W: www.groundsure.com

© Crown copyright and database rights 2018 Ordnance Survey 100035207

Production date: 17 November 2021

Map legend available at:
www.groundsure.com/sites/default/files/groundsure_legend.pdf



Site Details:

THE BARN, No.9, THE GREEN,
CROFT, LE9 3EQ

Client Ref: 1609_Elliot_
Report Ref: GS-8341984
Grid Ref: 451364, 295986

Map Name: National Grid

Map date: 1992

Scale: 1:10,000

Printed at: 1:10,000



Surveyed 1990
Revised 1992
Edition N/A
Copyright N/A
Levelled N/A

Surveyed 1991
Revised 1992
Edition N/A
Copyright N/A
Levelled N/A

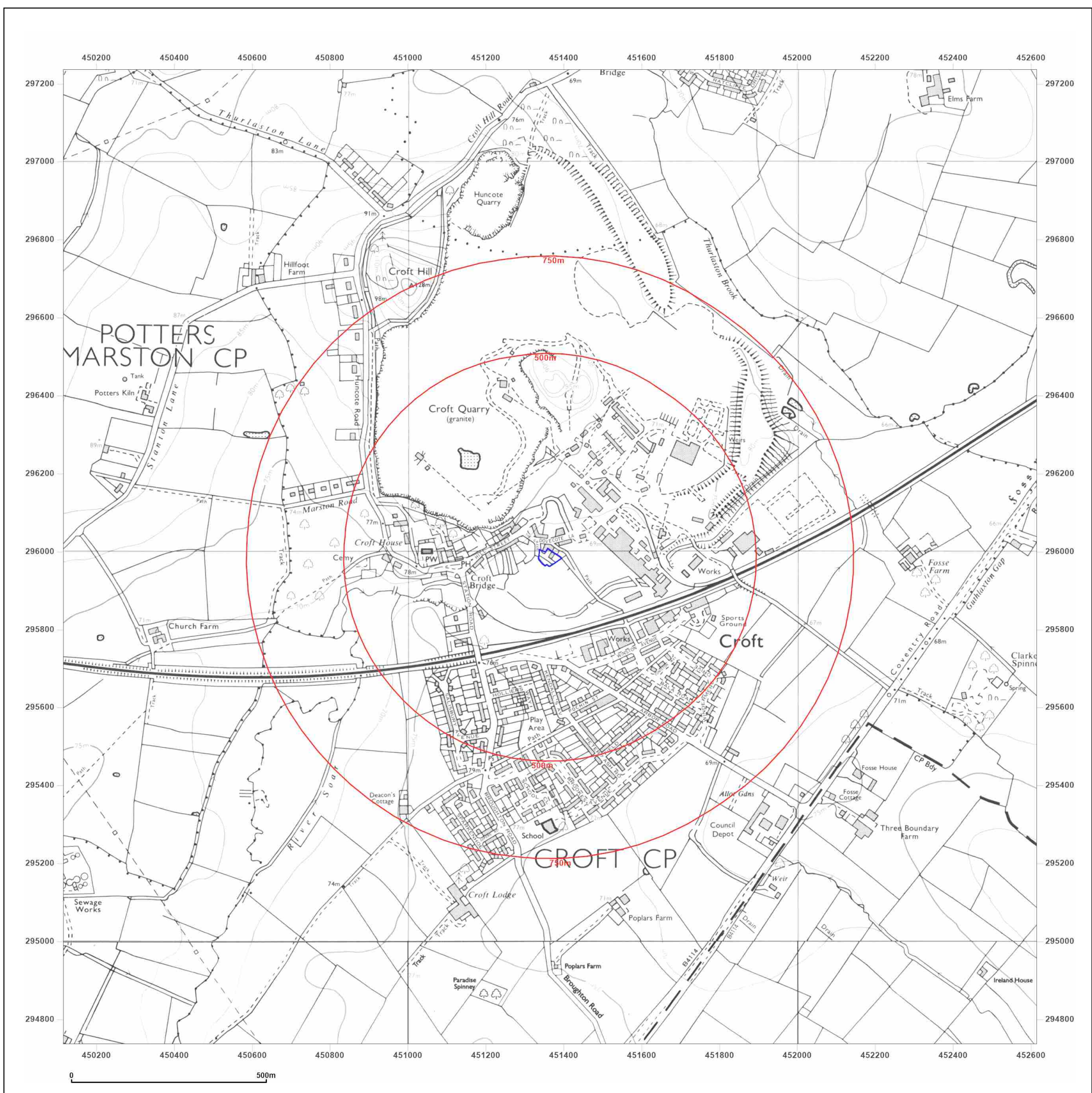


Produced by
Groundsure Insights
T: 08444 159000
E: info@groundsure.com
W: www.groundsure.com

© Crown copyright and database rights 2018 Ordnance Survey 100035207

Production date: 17 November 2021


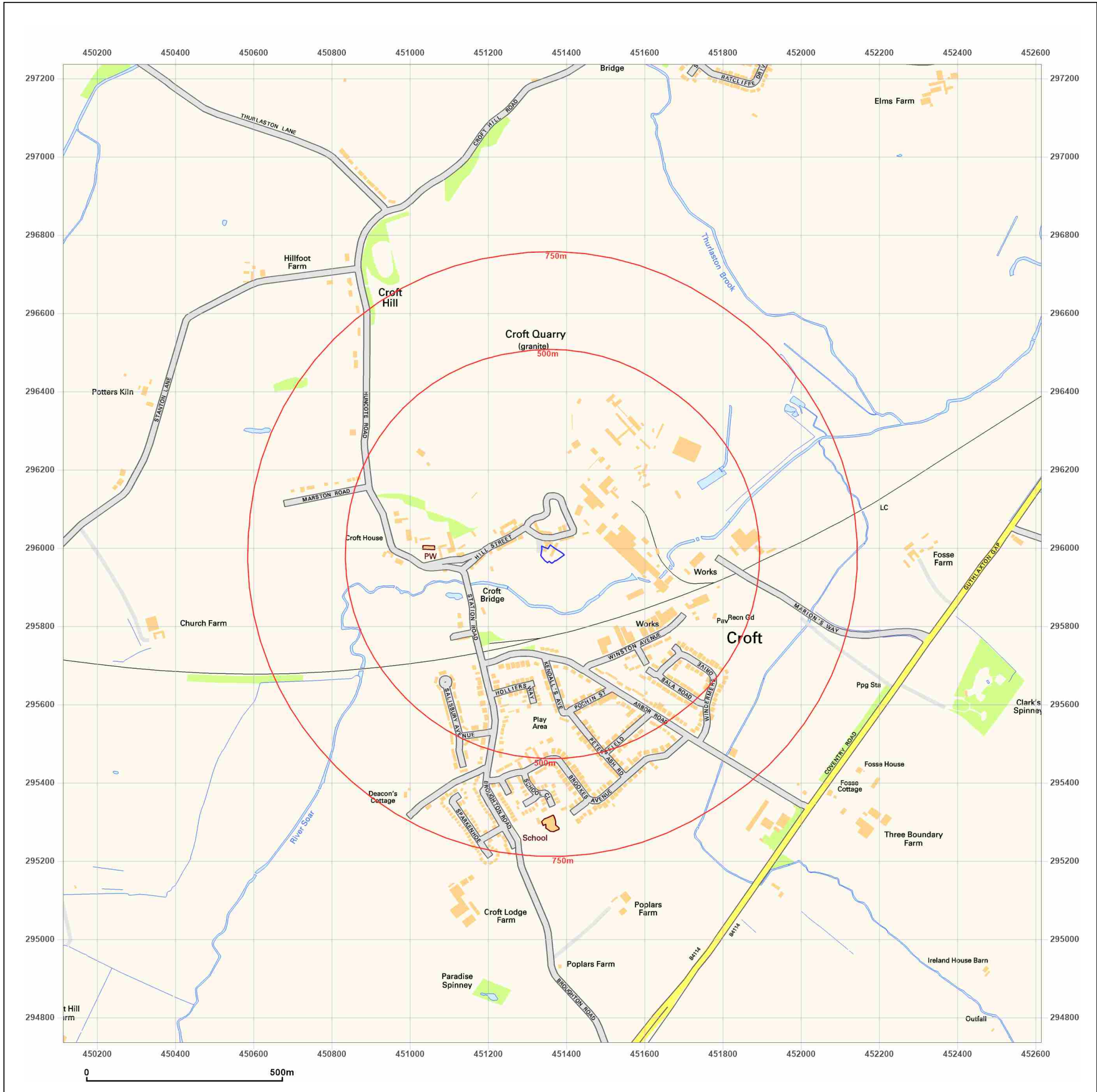

Map legend available at:
www.groundsure.com/sites/default/files/groundsure_legend.pdf



Site Details:
 THE BARN, No.9, THE GREEN,
 CROFT, LE9 3EQ

Client Ref: 1609_Elliot_
Report Ref: GS-8341984
Grid Ref: 451364, 295986

Map Name: National Grid
Map date: 2001
Scale: 1:10,000
Printed at: 1:10,000



Produced by
 Groundsure Insights
 T: 08444 159000
 E: info@groundsure.com
 W: www.groundsure.com

© Crown copyright and database rights 2018 Ordnance Survey 100035207


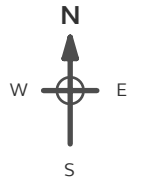
Production date: 17 November 2021

Map legend available at:
www.groundsure.com/sites/default/files/groundsure_legend.pdf

Site Details:
 THE BARN, No.9, THE GREEN,
 CROFT, LE9 3EQ

Client Ref: 1609_Elliot_
Report Ref: GS-8341984
Grid Ref: 451364, 295986

Map Name: National Grid
Map date: 2010
Scale: 1:10,000
Printed at: 1:10,000



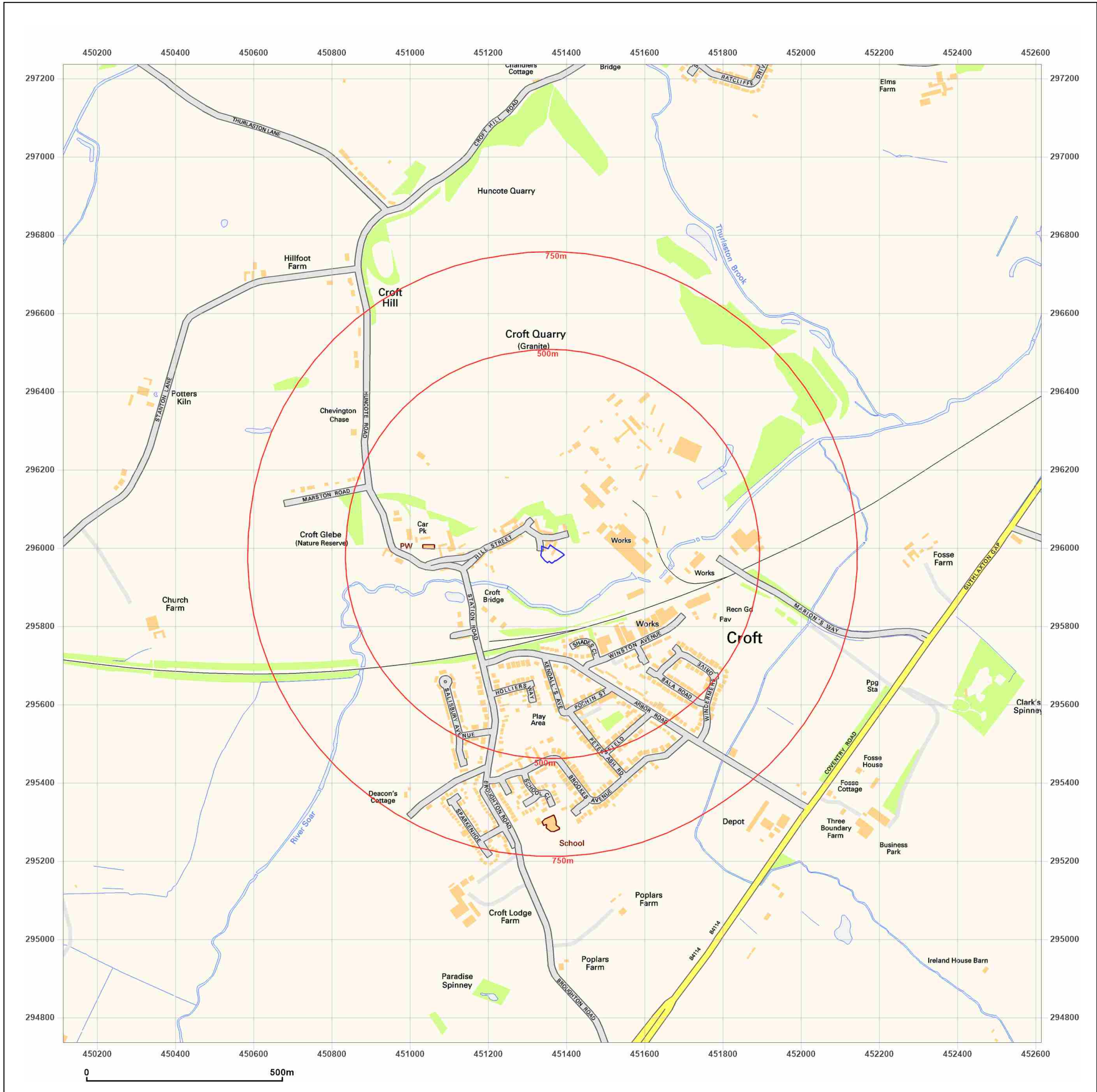
Powered by

 Produced by
 Groundsure Insights
 T: 08444 159000
 E: info@groundsure.com
 W: www.groundsure.com

© Crown copyright and database rights 2018 Ordnance Survey 100035207

Production date: 17 November 2021

Map legend available at:
www.groundsure.com/sites/default/files/groundsure_legend.pdf



Site Details:

THE BARN, No.9, THE GREEN,
CROFT, LE9 3EQ


Client Ref: 1609_Elliot_
Report Ref: GS-8341984
Grid Ref: 451364, 295986

Map Name: National Grid

Map date: 2021

Scale: 1:10,000

Printed at: 1:10,000



Produced by
Groundsure Insights
T: 08444 159000
E: info@groundsure.com
W: www.groundsure.com

© Crown copyright and database rights 2018 Ordnance Survey 100035207

Production date: 17 November 2021

Map legend available at:
www.groundsure.com/sites/default/files/groundsure_legend.pdf

