

**Site Details:**

THE BARN, No.9, THE GREEN,  
CROFT, LE9 3EQ

**Client Ref:** 1609\_Elliot\_  
**Report Ref:** GS-8341984  
**Grid Ref:** 451364, 295986

**Map Name:** County Series


**Map date:** 1887-1888

**Scale:** 1:2,500

**Printed at:** 1:2,500



Surveyed 1888  
Revised 1888  
Edition N/A  
Copyright N/A  
Levelled N/A



Surveyed 1887  
Revised 1887  
Edition N/A  
Copyright N/A  
Levelled N/A

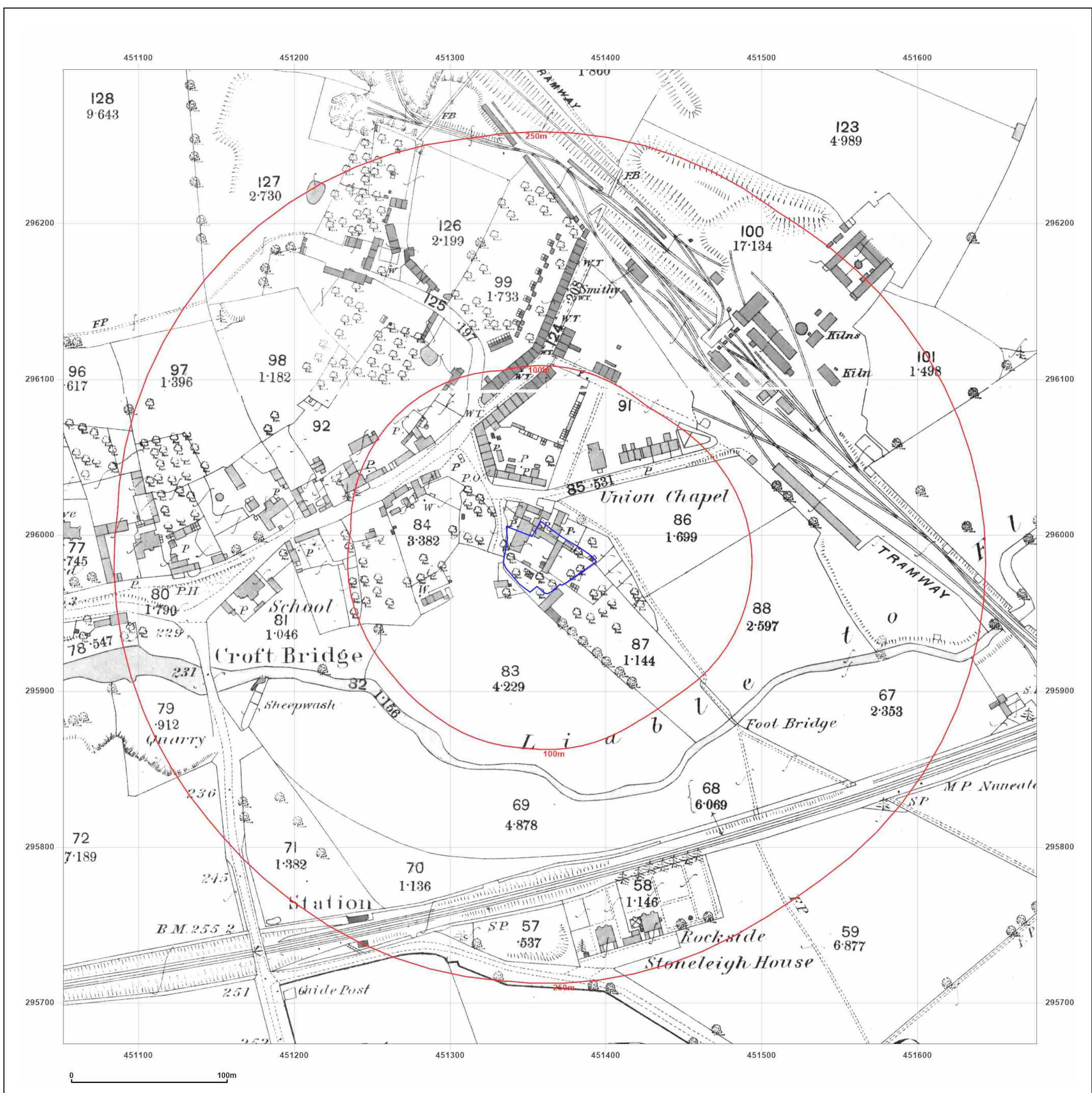


Produced by  
Groundsure Insights  
T: 08444 159000  
E: [info@groundsure.com](mailto:info@groundsure.com)  
W: [www.groundsure.com](http://www.groundsure.com)

© Crown copyright and database rights 2018 Ordnance Survey 100035207

Production date: 17 November 2021

Map legend available at:  
[www.groundsure.com/sites/default/files/groundsure\\_legend.pdf](http://www.groundsure.com/sites/default/files/groundsure_legend.pdf)



**Site Details:**  
 THE BARN, No.9, THE GREEN,  
 CROFT, LE9 3EQ

**Client Ref:** 1609\_Elliot\_  
**Report Ref:** GS-8341984  
**Grid Ref:** 451364, 295986

**Map Name:** County Series


**Map date:** 1903

**Scale:** 1:2,500

**Printed at:** 1:2,500



Surveyed 1903  
 Revised 1903  
 Edition N/A  
 Copyright N/A  
 Levelled N/A



Surveyed 1903  
 Revised 1903  
 Edition N/A  
 Copyright N/A  
 Levelled N/A

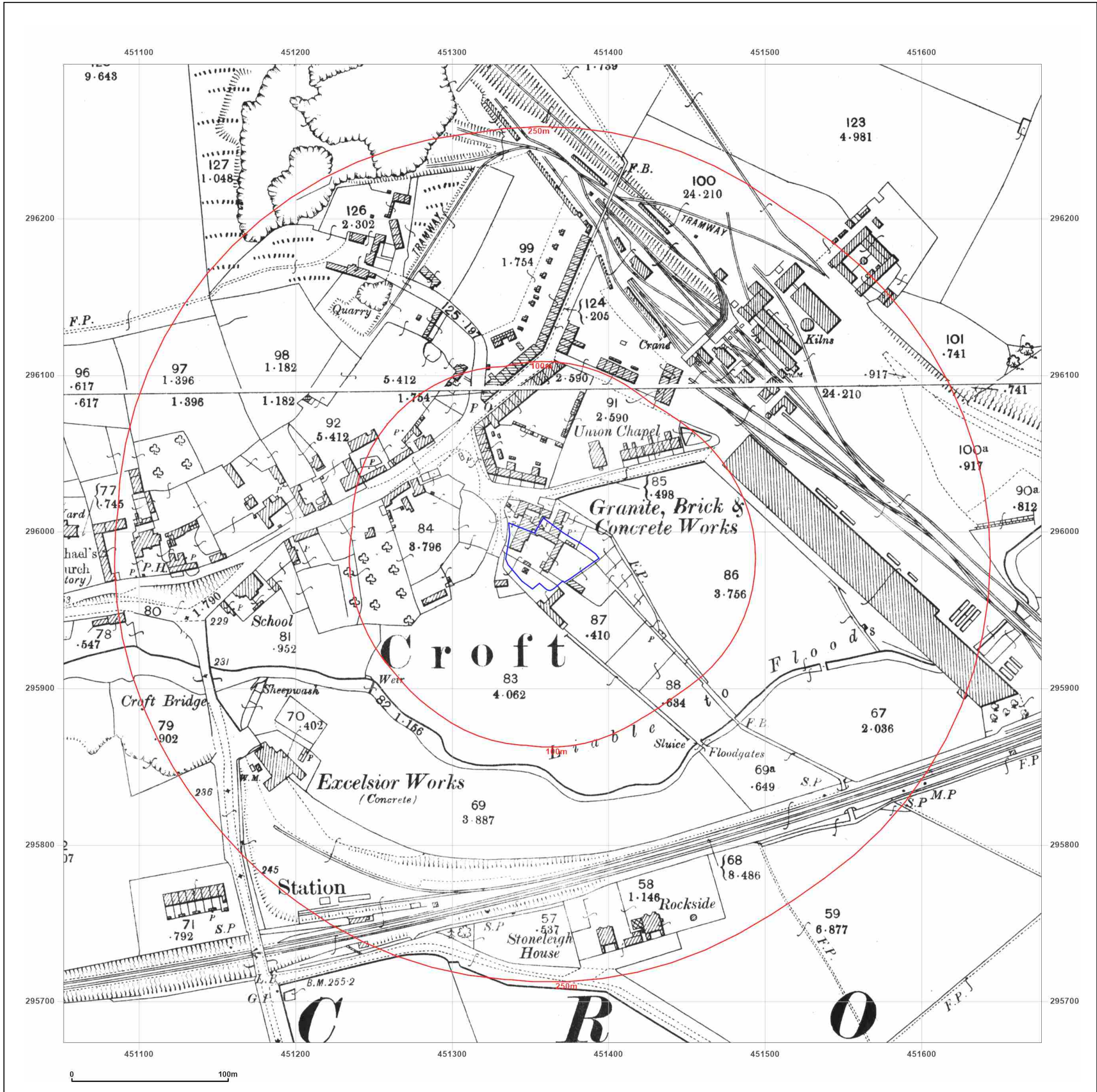


Produced by  
 Groundsure Insights  
 T: 08444 159000  
 E: [info@groundsure.com](mailto:info@groundsure.com)  
 W: [www.groundsure.com](http://www.groundsure.com)

© Crown copyright and database rights 2018 Ordnance Survey 100035207

Production date: 17 November 2021

Map legend available at:  
[www.groundsure.com/sites/default/files/groundsure\\_legend.pdf](http://www.groundsure.com/sites/default/files/groundsure_legend.pdf)



**Site Details:**

THE BARN, No.9, THE GREEN,  
CROFT, LE9 3EQ

**Client Ref:** 1609\_Elliot\_  
**Report Ref:** GS-8341984  
**Grid Ref:** 451364, 295986

**Map Name:** County Series


**Map date:** 1916

**Scale:** 1:2,500

**Printed at:** 1:2,500



Surveyed 1916  
Revised 1916  
Edition N/A  
Copyright N/A  
Levelled N/A

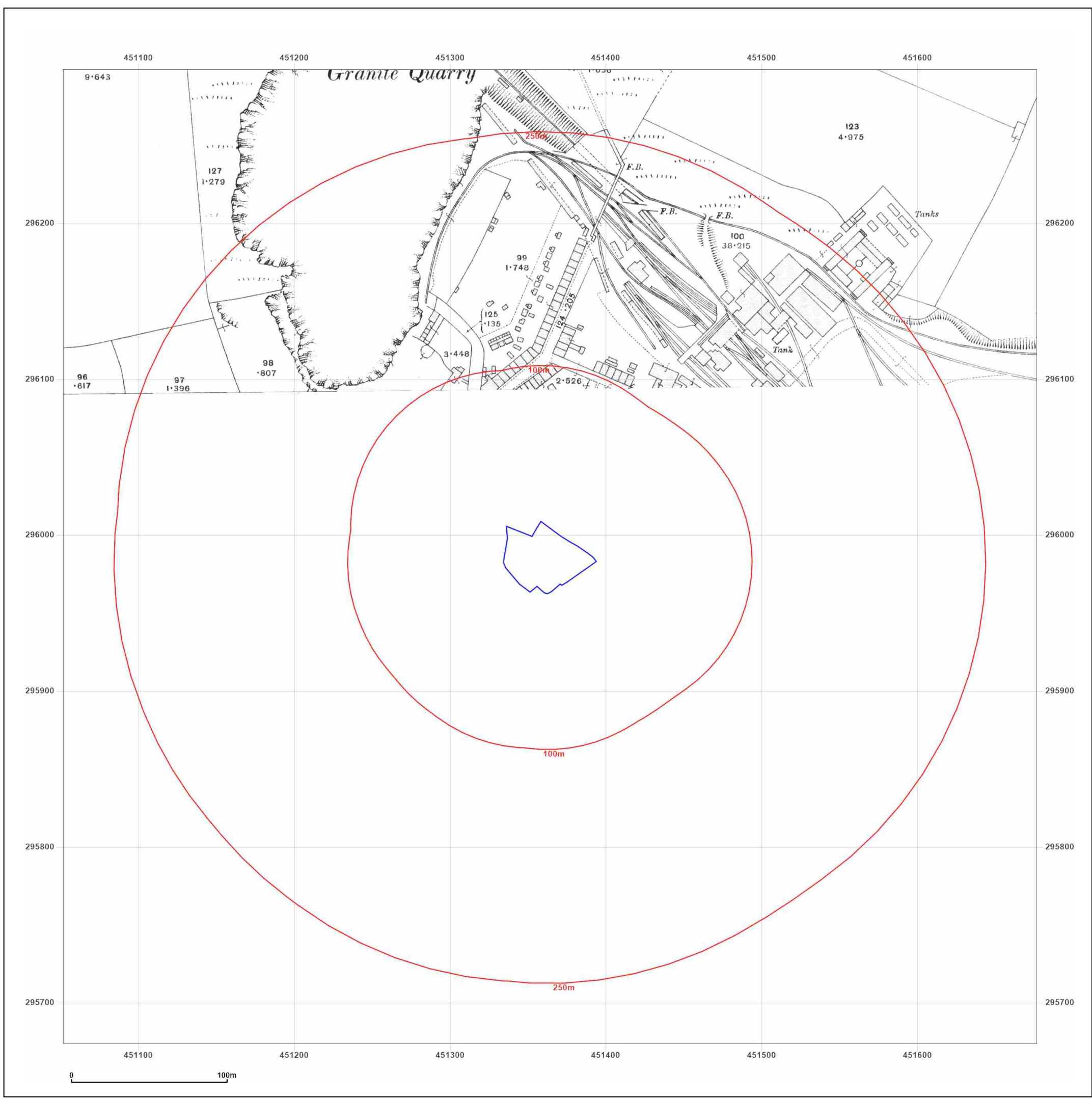


Produced by  
Groundsure Insights  
T: 08444 159000  
E: [info@groundsure.com](mailto:info@groundsure.com)  
W: [www.groundsure.com](http://www.groundsure.com)

© Crown copyright and database rights 2018 Ordnance Survey 100035207

Production date: 17 November 2021

Map legend available at:  
[www.groundsure.com/sites/default/files/groundsure\\_legend.pdf](http://www.groundsure.com/sites/default/files/groundsure_legend.pdf)



**Site Details:**

THE BARN, No.9, THE GREEN,  
CROFT, LE9 3EQ

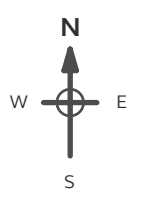
**Client Ref:** 1609\_Elliot\_  
**Report Ref:** GS-8341984  
**Grid Ref:** 451364, 295986

**Map Name:** County Series

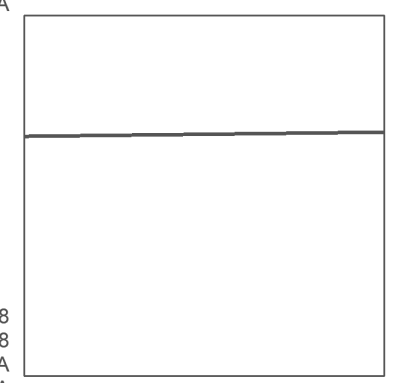
**Map date:** 1938

**Scale:** 1:2,500

**Printed at:** 1:2,500



Surveyed 1938  
Revised 1938  
Edition N/A  
Copyright N/A  
Levelled N/A



Surveyed 1938  
Revised 1938  
Edition N/A  
Copyright N/A  
Levelled N/A

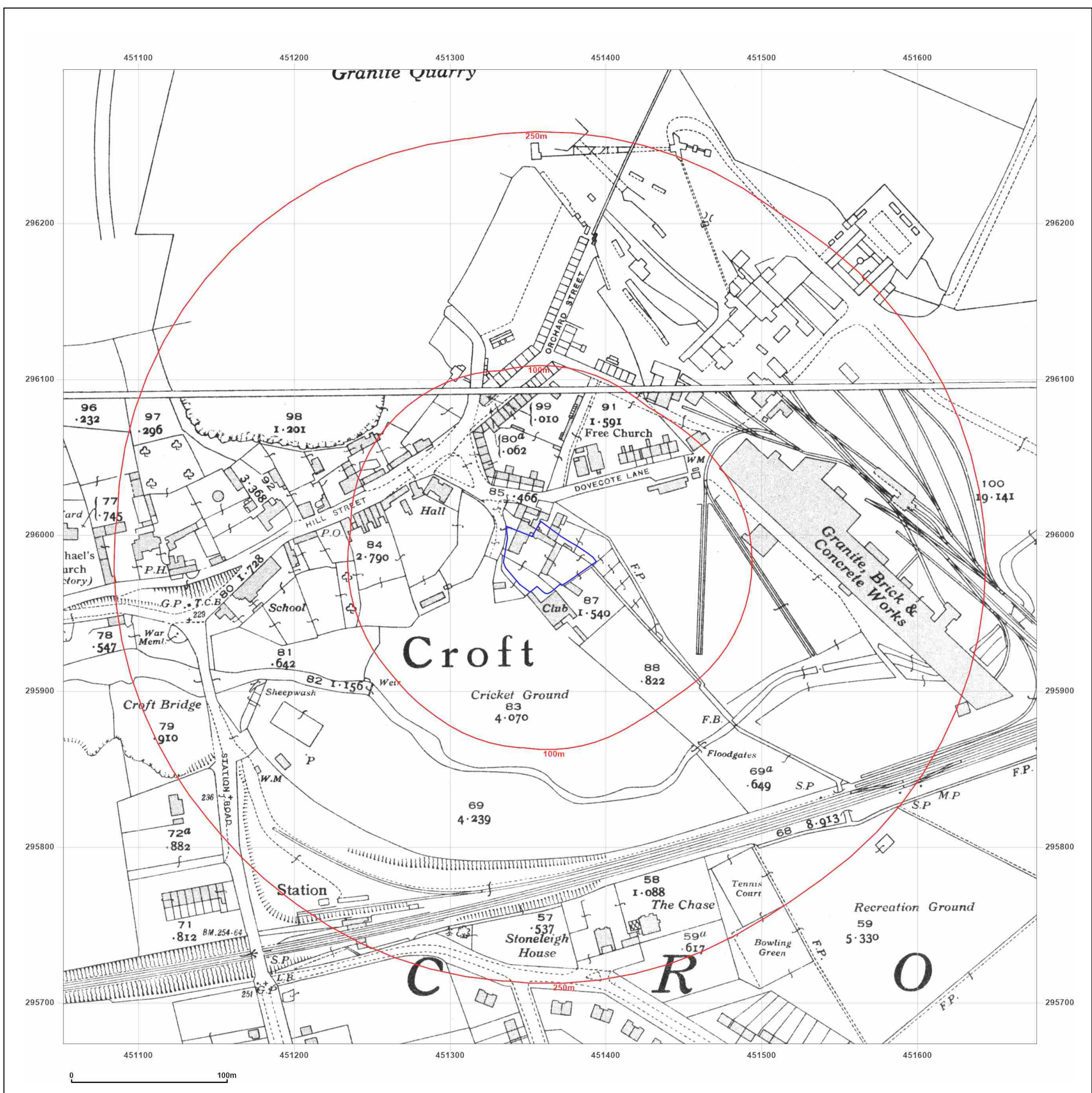


Produced by  
Groundsure Insights  
T: 08444 159000  
E: [info@groundsure.com](mailto:info@groundsure.com)  
W: [www.groundsure.com](http://www.groundsure.com)

© Crown copyright and database rights 2018 Ordnance Survey 100035207

Production date: 17 November 2021

Map legend available at:  
[www.groundsure.com/sites/default/files/groundsure\\_legend.pdf](http://www.groundsure.com/sites/default/files/groundsure_legend.pdf)



**Site Details:**

THE BARN, No.9, THE GREEN,  
CROFT, LE9 3EQ

**Client Ref:** 1609\_Elliot\_  
**Report Ref:** GS-8341984  
**Grid Ref:** 451364, 295986

**Map Name:** National Grid


**Map date:** 1963

**Scale:** 1:2,500

**Printed at:** 1:2,500



Surveyed N/A  
Revised N/A  
Edition N/A  
Copyright N/A  
Levelled N/A

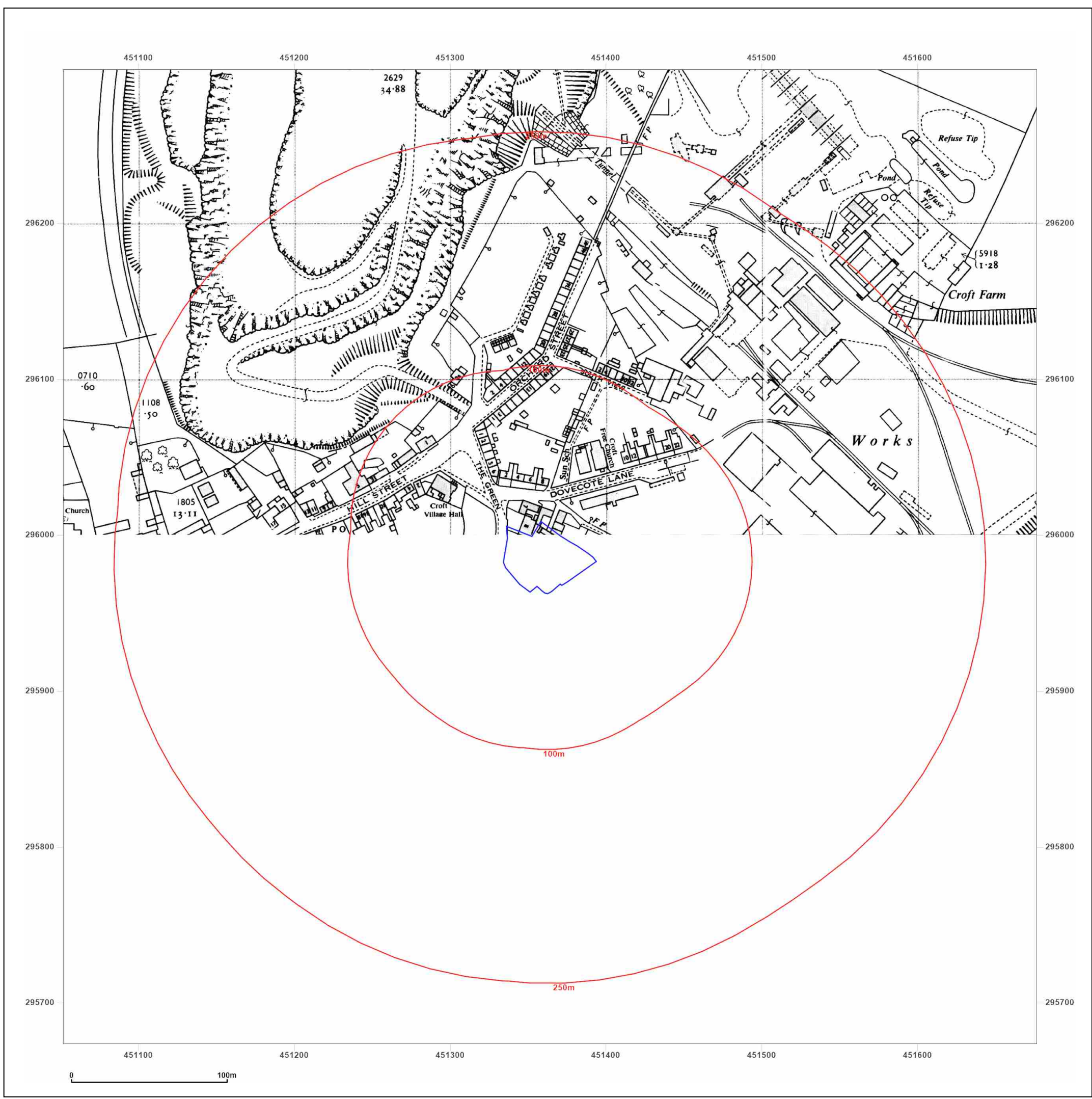


Produced by  
Groundsure Insights  
T: 08444 159000  
E: [info@groundsure.com](mailto:info@groundsure.com)  
W: [www.groundsure.com](http://www.groundsure.com)

© Crown copyright and database rights 2018 Ordnance Survey 100035207

Production date: 17 November 2021

Map legend available at:  
[www.groundsure.com/sites/default/files/groundsure\\_legend.pdf](http://www.groundsure.com/sites/default/files/groundsure_legend.pdf)



**Site Details:**

THE BARN, No.9, THE GREEN,  
CROFT, LE9 3EQ

**Client Ref:** 1609\_Elliot\_  
**Report Ref:** GS-8341984  
**Grid Ref:** 451364, 295986

**Map Name:** National Grid

**Map date:** 1971

**Scale:** 1:2,500

**Printed at:** 1:2,500



Surveyed N/A  
Revised N/A  
Edition N/A  
Copyright N/A  
Levelled N/A



Produced by  
Groundsure Insights  
T: 08444 159000  
E: [info@groundsure.com](mailto:info@groundsure.com)  
W: [www.groundsure.com](http://www.groundsure.com)

© Crown copyright and database rights 2018 Ordnance Survey 100035207

Production date: 17 November 2021

Map legend available at:  
[www.groundsure.com/sites/default/files/groundsure\\_legend.pdf](http://www.groundsure.com/sites/default/files/groundsure_legend.pdf)



**Site Details:**

THE BARN, No.9, THE GREEN,  
CROFT, LE9 3EQ

**Client Ref:** 1609\_Elliot\_  
**Report Ref:** GS-8341984  
**Grid Ref:** 451364, 295986

**Map Name:** National Grid

**Map date:** 1994

**Scale:** 1:2,500

**Printed at:** 1:2,500



Surveyed N/A  
Revised N/A  
Edition N/A  
Copyright 1994  
Levelled N/A

Surveyed N/A  
Revised N/A  
Edition N/A  
Copyright 1994  
Levelled N/A



Produced by  
Groundsure Insights  
T: 08444 159000  
E: [info@groundsure.com](mailto:info@groundsure.com)  
W: [www.groundsure.com](http://www.groundsure.com)

© Crown copyright and database rights 2018 Ordnance Survey 100035207

Production date: 17 November 2021

Map legend available at:  
[www.groundsure.com/sites/default/files/groundsure\\_legend.pdf](http://www.groundsure.com/sites/default/files/groundsure_legend.pdf)



**Site Details:**

THE BARN, No.9, THE GREEN,  
CROFT, LE9 3EQ

**Client Ref:** 1609\_Elliot\_  
**Report Ref:** GS-8341984  
**Grid Ref:** 451364, 295986

**Map Name:** National Grid

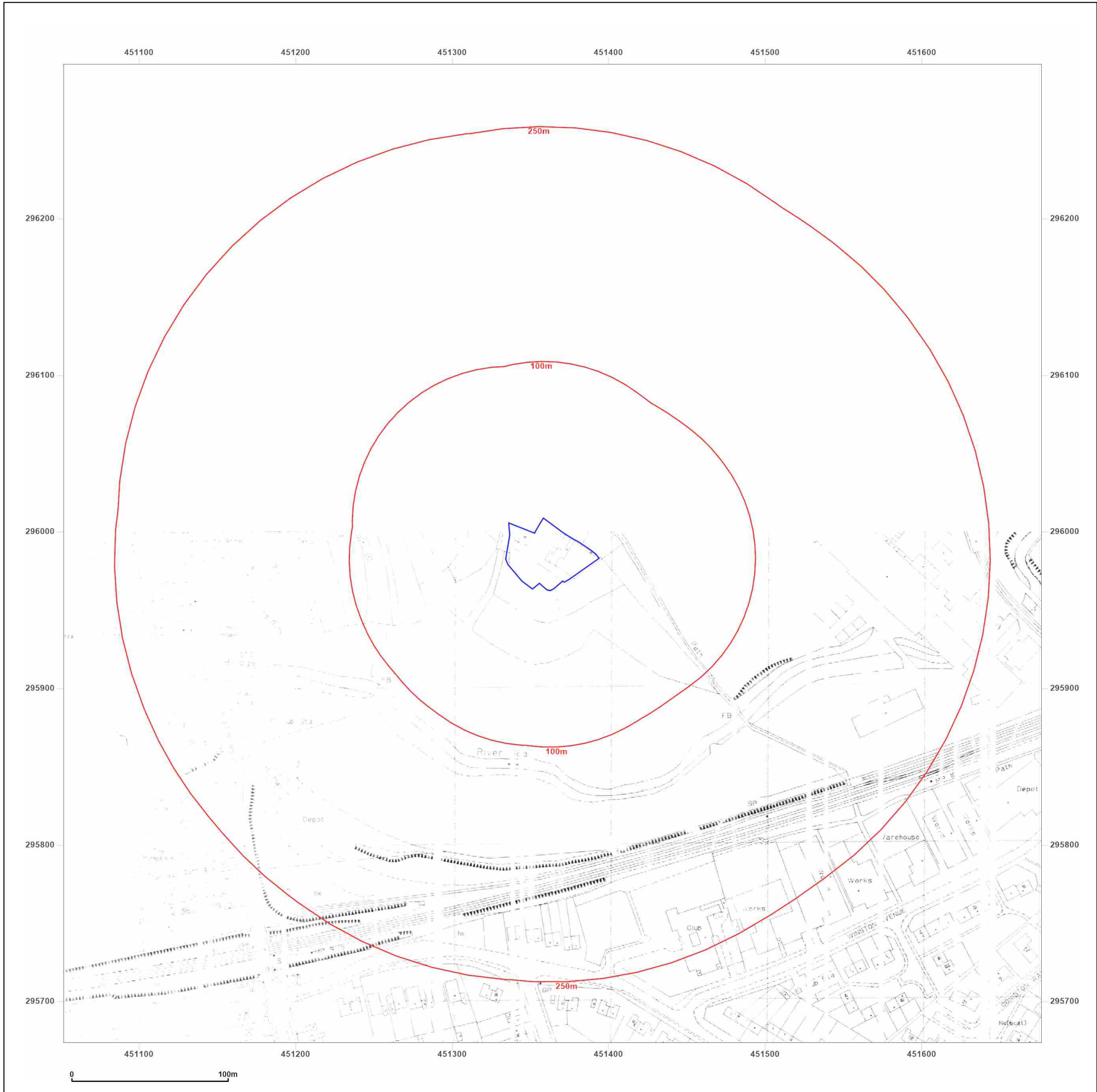
**Map date:** 1995

**Scale:** 1:2,500

**Printed at:** 1:2,500



Surveyed N/A  
 Revised N/A  
 Edition N/A  
 Copyright 1995  
 Levelled N/A



Produced by  
Groundsure Insights  
T: 08444 159000  
E: [info@groundsure.com](mailto:info@groundsure.com)  
W: [www.groundsure.com](http://www.groundsure.com)

© Crown copyright and database rights 2018 Ordnance Survey 100035207

Production date: 17 November 2021

Map legend available at:  
[www.groundsure.com/sites/default/files/groundsure\\_legend.pdf](http://www.groundsure.com/sites/default/files/groundsure_legend.pdf)



**Site Details:**

THE BARN, No.9, THE GREEN,  
CROFT, LE9 3EQ



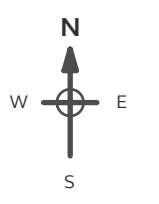
**Client Ref:** 1609\_Elliot\_  
**Report Ref:** GS-8341984  
**Grid Ref:** 451364, 295986

**Map Name:** LandLine

**Map date:** 2003

**Scale:** 1:1,250

**Printed at:** 1:1,250



Produced by  
Groundsure Insights  
T: 08444 159000  
E: [info@groundsure.com](mailto:info@groundsure.com)  
W: [www.groundsure.com](http://www.groundsure.com)

© Crown copyright and database rights 2018 Ordnance Survey 100035207

Production date: 17 November 2021

Map legend available at:  
[www.groundsure.com/sites/default/files/groundsure\\_legend.pdf](http://www.groundsure.com/sites/default/files/groundsure_legend.pdf)

