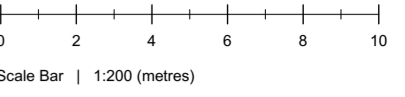


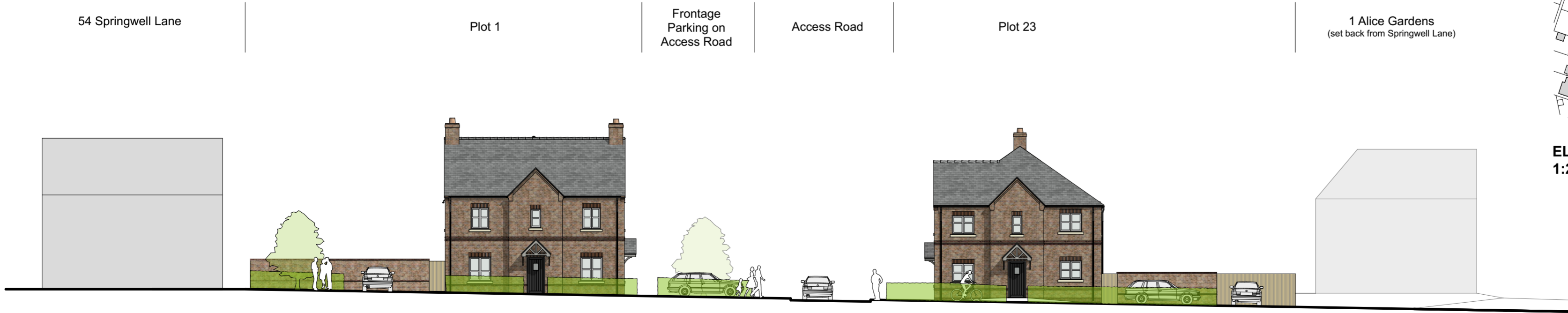
NOTES



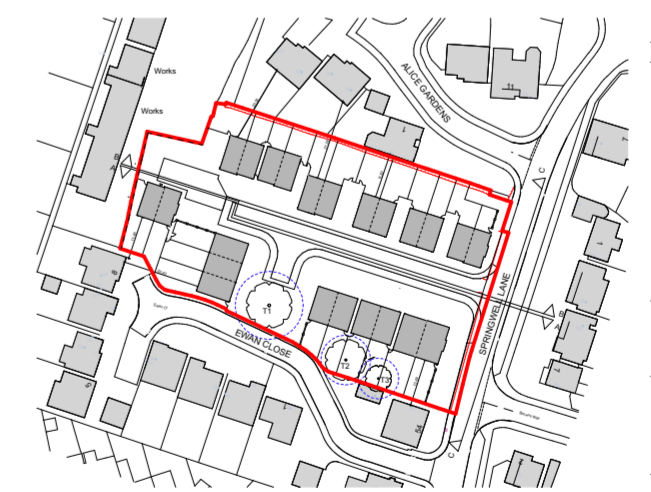
A - Access Road Looking South Street Elevation
1:200



B - Access Road Looking North Street Elevation
1:200



C - Springwell Lane Street Elevation
1:200



ELEVATION KEY PLAN
1:2000

| | | | |
|------|----------|-----------------------------------|----|
| P2 | 04-12-23 | PLANNING ISSUE | OR |
| P1 | 11-05-23 | Revised following client feedback | OR |
| Rev/ | Date | Description | By |



3 Bingham Enterprise Centre, Mercia Court,
Bingham, Nottinghamshire, NG13 9JX
01949 21100 | hello@akind-a.com | www.akind-a.com

JOB TITLE
SPRINGWELL LANE, WHETSTONE

DWG TITLE
PROPOSED STREET ELEVATIONS

JOB REF-SERIES-DWG NO. REVISION
22076-21-001_P2

STATUS
For Comment

| | | |
|----------------|------------------|----|
| PROJECT NUMBER | SCALE | A2 |
| 22076 | 1:200, 1:2000 | |
| DRAWN | CHECKED | |
| OR | OR | |

This document and its design content is copyright of AnotherKind Architects Ltd ©. It shall be read in conjunction with all other associated project information including models, specifications, schedules and related consultants documents. Do not scale from documents. All dimensions to be checked on site. Immediately report any discrepancies, errors or omissions on this document to the Originator document to be used only for status noted. If in doubt ASK.