

PLANNING

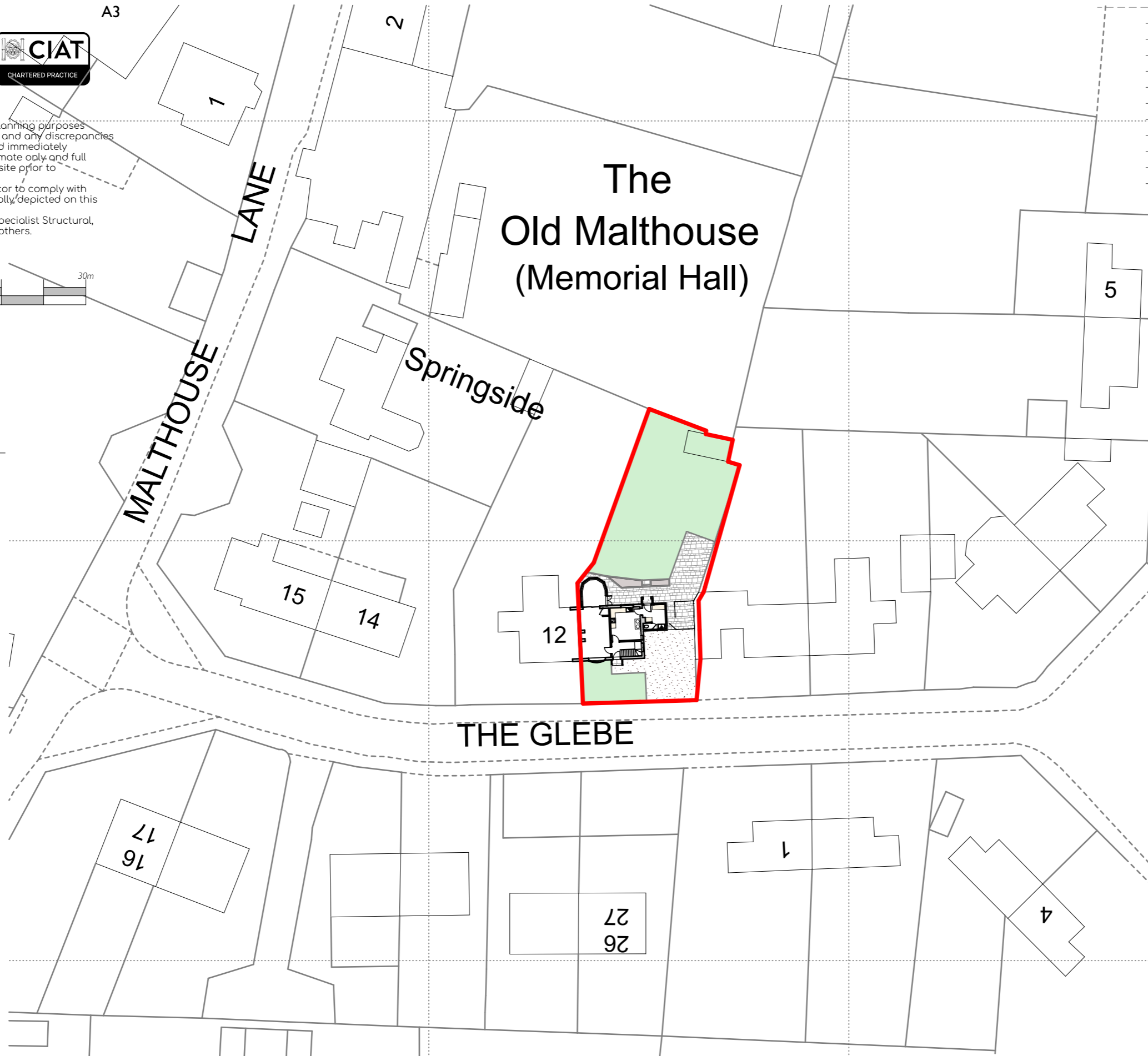
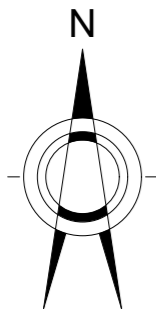
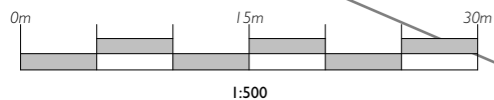
This drawing and the works depicted are the copyright of Architechnical Limited and may not be reproduced or amended except by written permission. No liability is accepted for amendments made by other persons.



A3


NOTE

1. Do not scale this drawing other for planning purposes
2. All dimensions to be checked on site and any discrepancies to be reported to Architechnical Limited immediately
3. Any indication of services is approximate only and full investigation should be carried out on site prior to commencing the works
4. It is the responsibility of the contractor to comply with building regulations whether or not wholly depicted on this drawing
5. To be read in conjunction with any specialist Structural, Geotechnical or Mechanical design by others.



RevID	Transmittal Set Name	Change ID	Date
01	PLANNING		20/02/2024
02	PLANNING		06/03/2024

© Crown copyright 2022 Ordnance Survey 100053143



ARCHITECHNICAL LTD

The Poplars, Lightmoor, Telford, Shropshire, TF4 3QN
 t) 01952 442772
 design@architechnical.co.uk
www.architechnical.co.uk

Client	Martin Ruston
Drawing	Existing Block Plan
Project	11 The Glebe

Scale	1:500@A3	Date	06/03/2024
Checked		Drawn	A. Hudson

Proj. Ref	A-24-335	Dwg No	E.02	Rev.	02
-----------	----------	--------	------	------	----