

1

2

3

4

5

6

A

A

B

B

C

C

D

D

E

E

F

F

G


G

H

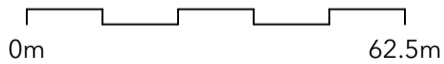
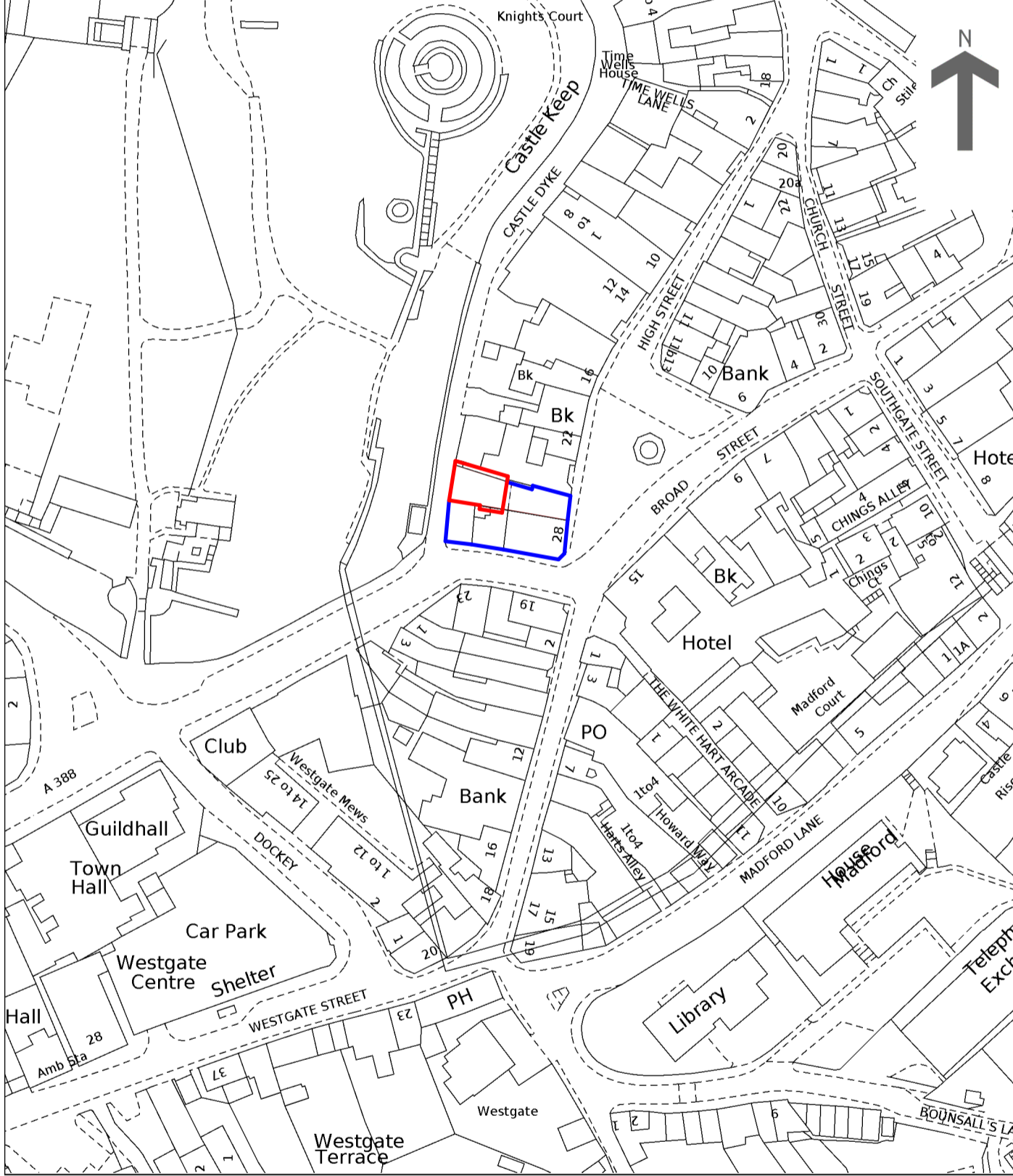
H

HM Land Registry
 Official copy of
 title plan

Title number **CL279728**
 Ordnance Survey map reference **SX3384NW**
 Scale **1:1250 enlarged from 1:2500**
 Administrative area **Cornwall**

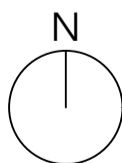


©Crown Copyright. Produced by HM Land Registry. Reproduction in whole or in part is prohibited without the prior written permission of Ordnance Survey. Licence Number 100026316



1 Location Plan
 1:1250

- Site development boundary
- Site ownership boundary



Construction Risks Maintenance/Cleaning Risks Demolition/Adaptation Risks
 In addition to the hazards normally associated with the types of work detailed on this drawing take note of the above. It is assumed that all works on this drawing will be carried out by a competent contractor working, where appropriate, to an appropriate method statement. Safety Health and Environmental Information Box

Disclaimer
 This document and its design content is copyright ©. It shall be read in conjunction with all other associated project information including models, specifications, schedules and related consultants documents. Contractors must check all dimensions on site. Only figured dimensions are to be worked from. Discrepancies must be reported immediately to the Architect before proceeding. If in doubt ASK.

01			02/02/2024
RevID	ChID	Change Name	Date

Location
 26 Broad Street, Launceston,
 Cornwall, PL15 8AE

Client
 Mr David Evans

Layout Name
 Location Plan

Project Number 023-36
Drawing Number 300

Revision 01
Scales at A3 1:1250

Checked By MK
Purpose of Issue Planning



people@placearchitects.co.uk
 01566 772035