



Date of issue: 19/02/2024

Preliminary Bat Roost Assessment Report

46 Stocks Lane, East Wittering, Chichester PO20 8NJ

Version 01

Contents

1. EXECUTIVE SUMMARY	2
2. INTRODUCTION	3
2.1 BACKGROUND AND PROPOSED DEVELOPMENT	3
2.2 EXPERIENCE OF ECOLOGISTS	3
2.3 PURPOSE OF THE REPORT	3
2.4 SITE DESCRIPTION	3
3. METHODS	5
3.1 DESK STUDY	5
3.2 SITE ASSESSMENT	5
3.3 SITE INSPECTION CONSTRAINTS	6
4. BASELINE ECOLOGICAL CONDITIONS	7
4.1 DESK STUDY	7
4.2 BATS	8
5. MITIGATION	11
6. ENHANCEMENTS FOR BIODIVERSITY	13
7. CONCLUSION	16
8. REFERENCES	17
APPENDIX 1: PLANNING POLICY	18
APPENDIX 2: LEGISLATION OF RELEVANT SPECIES/HABITATS	20

Copyright © Imprint Ecology 2024

This report has been prepared for the use of the commissioning party, their clients and their agents. Any third party referring to this report or relying on the information contained herein, does so entirely at their own risk.

The information provided in this document has been prepared and provided in accordance with the Chartered Institute of Ecology and Environmental Management's Code of Professional Conduct.

1. Executive Summary

Site Details
<ul style="list-style-type: none"> 46 Stocks Lane, East Wittering, Chichester PO20 8NJ (OS Grid Reference: SZ 79881 97065)
Scope of Works
<ul style="list-style-type: none"> Imprint Ecology was commissioned to undertake an assessment for bats at a site which is required to inform a planning proposal for a side extension and renovations to the existing building.
Key Ecological Constraints
<ul style="list-style-type: none"> In Britain, all bat species and their roosts are legally protected under the Wildlife and Countryside Act 1981 (as amended) and the Conservation of Habitats and Species Regulations 2017 (as amended).
Results
<ul style="list-style-type: none"> A site visit was carried out on the 15th February 2024. A thorough inspection at the site found that in accordance with the Bat Conservation Trust guidelines (Collins, J. 2023) the main dwelling and garage had negligible suitability to support roosting bats. No further surveys are recommended.
Mitigation
<ul style="list-style-type: none"> No external lighting is proposed on site. Artificial Lighting At Night (ALAN) will be avoided. Construction lighting will be kept to a minimum. If ALAN is to be installed, this will be done under an ecologically sensitive scheme such as setting short timers, considering warm/red lights, and avoiding lighting nearby vegetation and trees. No vegetation is located within the impact zone to be removed to accommodate the proposals. No nesting bird or other protected species habitat will be affected. Any areas affected by the installation of scaffolding or machinery on the ground are checked each morning before works begin, to rescue any small mammals, amphibians or reptiles that may be present.
Biodiversity Enhancement Recommendations
<ul style="list-style-type: none"> Enhancements for bats, birds and other wildlife on site in line with local and national planning policies.

2. Introduction

2.1 Background and Proposed Development

Imprint Ecology was commissioned by Mr Norman to undertake a Preliminary Bat Roost Assessment (PBRA) for bats, including a walkover survey of the whole site, at 46 Stocks Lane, East Wittering, Chichester PO20 8NJ (OS Grid Reference: SZ 79881 97065), hereafter referred to as 'the site'. The proposed development is for a side extension and renovations to the existing building.

2.2 Experience of Ecologists

Emily Sabin BSc (Hons) (*Wildlife Conservation*) AMRSB, Accredited Agent under a Natural England WML-CL18 Level 2 Bat Licence (number 2018-34434). She is an ecologist and bat rescuer for Sussex Bat Group with five years' experience in ecological consultancy and a background in conservation research. She is experienced in carrying out a range of protected species surveys and is also the Water Vole Officer at the People's Trust for Endangered Species.

2.3 Purpose of the Report

This report contains the findings of an ecological assessment of the building and surrounding habitat. It seeks to identify potential ecological constraints that the proposals may have upon bats or other protected species and provides recommendations for further survey, impact avoidance, mitigation and enhancements where required.

This report is valid for a maximum of 24 months from the date of issue. Should the proposals or site alter in any way, an ecologist should be consulted to re-inspect the site and confirm that this report is still accurate.

2.4 Site Description

The site is located within a suburban setting within East Wittering, a seaside village 9km south of Chichester. The building is set within a medium-sized plot, comprising hardstanding, a few small, introduced shrubs and bare earth. There is a paucity of mature trees, species-rich hedgerows and woodland in the surrounding environ, and connectivity with the wider countryside is poor. See Figure 1 for the site location and Figure 2 for an aerial view of the site.

Figure 1 - Site Location. Map data ©OpenStreetMap contributors 2024.

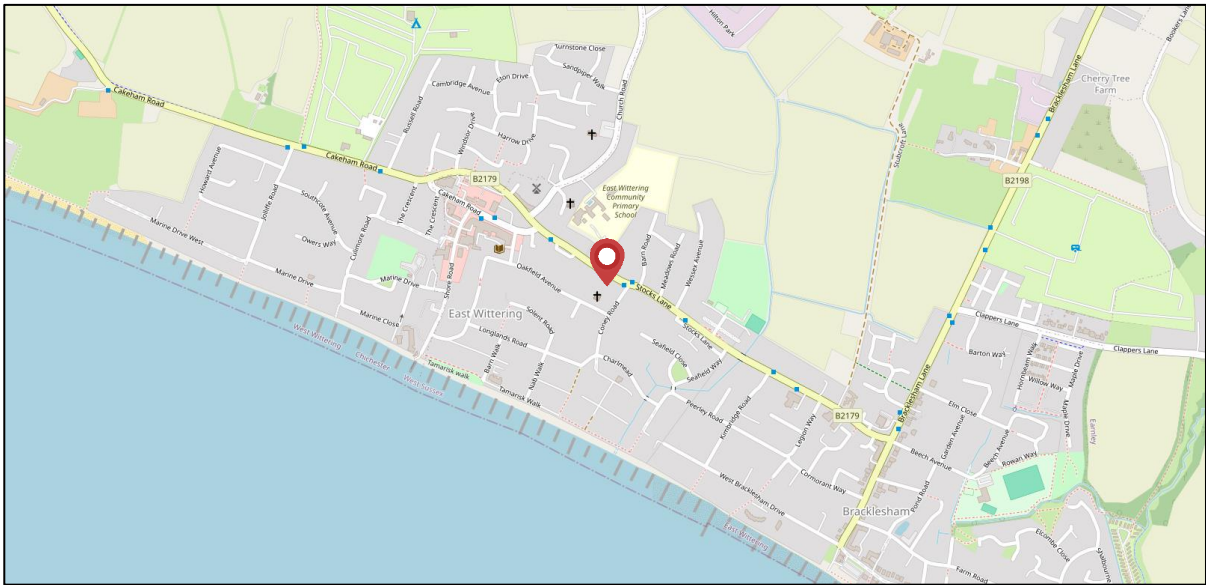


Figure 2 - Site boundary aerial view outlined in red. ©Google Earth (2024)



3. Methods

3.1 Desk Study

A desk study was undertaken to obtain ecological information about the site in context with the surrounding area. The [Multi-Agency Geographic Information for the Countryside \(MAGIC\)](#) website was accessed on 15th February 2024 to identify local statutory designated sites, priority habitats and European Protected Species Licences (EPSLs). The [Chichester District Council Interactive Map](#) was also used to search for non-statutory designated sites.

Satellite imagery from Google Earth, MAGIC and Ordnance Survey maps were used to understand the site's connections to surrounding countryside.

3.2 Site Assessment

A visual inspection of the site was undertaken during daylight hours on 15th February 2024, commencing at 10:00hrs.

A camera, binoculars, telescopic ladders, and high-powered torches were used to search for evidence of bats and determine the potential for the building to support bats and other protected species.

The presence of potential roosting features (PRFs) and access/exit routes which bats could use to enter these features were surveyed. Evidence of use by bats was also looked for, such as scratch marks, urine stains, lack of cobwebbing, feeding remains e.g. moth wings, droppings, and actual bats. An assessment of potential commuting routes and surrounding habitat was also undertaken to determine their potential to support bats.

Bat PRFs are usually found in specific areas, such as joints, cracks, gaps and cavities within structures like mature trees and buildings. These were prioritised as areas to check for bat evidence. Roosting bat evidence is not easy to find and not always visible, so any potential roosting locations were also noted.

Following inspection, the building(s) were categorised as having the following suitability for bats: 'high', 'moderate', 'low', 'negligible' or 'none'. These categories are based on observations made during the survey and in the context of the descriptions laid out in Table 1.

Table 1 - Categorisation of bat roosting potential of structures (adapted from Collins, J. 2023.)

Suitability	Description
Confirmed bat roost or resting place	Presence of bats or evidence of bats.
High	A structure with one or more potential roost sites that are obviously suitable for use by larger numbers of bats on a more regular basis and potentially for longer periods of time due to their size, shelter, protection, conditions and surrounding habitat. These structures have the potential to support high conservation status roosts, e.g. maternity or classic cool/stable hibernation site.
Moderate	A structure with one or more potential roost sites that could be used by bats due to their size, shelter, protection, conditions and surrounding habitat but unlikely to support a roost of high conservation status (with respect to roost type only, such as maternity and hibernation – the categorisation described in this table is made irrespective of species conservation status, which is established after presence is confirmed).
Low	A structure with one or more potential roost sites that could be used by individual bats opportunistically at any time of the year. However, these potential roost sites do not provide enough space, shelter, protection, appropriate conditions and/or suitable surrounding habitat to be used on a regular basis or by larger numbers of bats (i.e. unlikely to be suitable for maternity and not a classic cool/stable hibernation site, but could be used by individual hibernating bats).
Negligible	No obvious habitat features on site likely to be used by roosting bats; however, a small element of uncertainty remains as bats can use small and apparently unsuitable features on occasion.
None	No habitat features on site likely to be used by any roosting bats at any time of the year (i.e. a complete absence of crevices/suitable shelter at all ground/underground levels).

3.3 Site Inspection Constraints

One single site assessment represents a 'snapshot' in time, and it is possible that bats may not have been present at the time of survey but are present at other times of the year. For this reason, the building, surrounding habitats and connecting features were assessed for their potential to support bats, even where no direct evidence of bats was found.

4. Baseline Ecological Conditions

4.1 Desk Study

4.1.1 Statutory/non-statutory designated sites and protected/priority habitats

The site is not located within any sites designated for nature conservation importance.

The site falls within the impact risk zones for Bracklesham Bay SSSI, which lies 364m to the south. This site consists of a long stretch of coast with some rough unimproved grazing pastures which are important for the bird populations they support. This importance is elevated as agricultural improvement continues to threaten and erode a habitat-type already scarce within the county. The coastal habitats include a small area of salt marsh, shingle bank, the rifes (wide flowing ditches) and associated reed beds, together with a long stretch of intertidal exposures of high geological interest.

Medmerry Royal Society for the Protection of Birds (RSPB) reserve lies 1.4km east of the site. This is an undesignated reserve but an important coastal habitat supporting a variety of wildlife. Medmerry consists of mudflats, saltmarsh, farmland, freshwater ponds and ditches. These sheltered habitats attract thousands of overwintering birds every year including a strong population of Brent geese. Other birds that rely on this site include wigeon, snipe, redshank, lapwing, corn bunting, partridge, skylark and yellowhammers. The ditches have also attracted rare water voles.

The site falls 3.1km east of Chichester within the 5.6 km zone of influence for Chichester and Langstone Harbours SPA. It is therefore subject to the provisions of the Conservation of Habitats and Species Regulations 2017 (as amended), along with relevant provisions within Policy 50 of Chichester District Council Adopted Chichester Local Plan: Key Policies 2014-2029.

The following protected/priority habitats lie within 2km of the site:

- Deciduous Woodland
- Traditional Orchard
- Coastal and Floodplain Grazing Marsh
- Maritime Cliffs and Slopes
- Coastal Vegetated Shingle

These habitats of Principal Importance are listed in Section 41 of the NERC Act, 2006. Section 40 places a duty on Local Planning Authorities to have due regard to biodiversity.

4.1.2 Bats

One European Protected Species Licence (EPSL) for bats has been granted within 2km, as follows:

- Destruction of a brown long-eared, common pipistrelle and soprano pipistrelle resting place, 1.0km west of the site, granted in 2020

According to the Chichester District Council interactive map, there are no Bat Movement Network (BMN) corridors within 500m of the site, suggesting high quality habitat for bats has not been recorded in close proximity. Bats use linear features such as hedgerows, woodland edges, watercourses and lines of trees to navigate between different roosts and foraging areas. These natural corridors provide dark, sheltered, safe routes and sources of insects for foraging.

4.2 Bats

The main dwelling is a brick-built detached bungalow located to the south off Stocks Lane, East Wittering. A flat roof single storey extension with rendered brickwork is present on the southern elevation clad with Type 1F bituminous roofing felt. The main roof is a simple pitched design and gabled to the sides, with large concrete slab tiles across the main roof.

Tiles and felt across the roof appeared in good condition, with no potential roost features (PRF)s noted across the roof. There were no damaged, missing or slipped roof tiles that would provide access for bats into the building or into crevices. The soffits and fascia were well-sealed and appeared in good condition.

There were no gaps or cracks in the brickwork of the main building. All windows and doors appeared in good condition set in uPVC frames with no visible damage. The extension did not have eaves which bats could exploit, and guttering was present across the building.

Internally, the bungalow did not contain a loft void due to being renovated at the time, with no ceilings. Boarding was present across rafters and these were inspected using a ladder and a high-powered torch. No evidence of bats was found within the building, no scratch marks, droppings or urine stains were found along the roof edge near the gable ends and no daylight

was entering the roof. The roof rafters were exposed with wooden sarking boards behind, these appeared in good condition with no visible damage which would allow access or roosting opportunities for bats. There was no insulation in the building.

The small brick-built garage in the garden had a newly repaired wooden roof and overlapping roofing membrane. There were no PRFs noted on this building and it was assessed as having negligible suitability for roosting bats.

In accordance with Table 1 and the guidance in Bat Surveys for Professional Ecologists: Good Practice Guidelines (4th edition) (Collins J (ed.) (2023), the buildings on site were assessed as having negligible suitability for bats. See photos 1-10.

Photo 1: Interior loft of bungalow



Photo 2: Interior loft of bungalow



Photo 3: Interior of bungalow



Photo 4: South facing elevation



Photo 5: Garage



Photo 6: Garden to south



Photo 7: North facing elevation




Photo 8: East facing elevation



Photo 9: West facing elevation



Photo 10: Soffits in good state of repair



5. Mitigation

In accordance with the findings of the inspection and the criteria given in Table 1 adapted from guidance in *Bat Surveys for Professional Ecologists: Good Practice Guidelines (4th edition) (Collins J (ed.) (2023)*, the preliminary assessment of the site established that the buildings have negligible suitability for bats.

Given the small scale of the proposals it is considered highly unlikely that the development will have an impact upon any bat roosts or other wildlife. The proposals can proceed lawfully and with minimal risk to bats at this time.

No further surveys for bats are required at this time. Should works be delayed by more than 24 months beyond the date of this report, a re-inspection of the building by a suitably qualified bat ecologist should be conducted before proceeding.

It is important that the following mitigation measures are acknowledged to protect wildlife that may be using the site:

1. Lighting – No external lighting is being proposed on site. If lighting is proposed in future, this must be done under an ecologically sensitive lighting scheme. Artificial Light At Night (ALAN) adversely affects bats, invertebrates and other nocturnal animals (Bat Conservation Trust and the Institute of Lighting Professionals, 2023). ALAN creates a barrier for bats and disturbs their natural foraging and commuting patterns, and it must be avoided across the site.

If exterior lighting is to be installed on site, this will be kept to a minimum and the following measures will be taken:

- No exterior lighting, including during construction, will be directed at bat boxes, vegetation, or the oak tree at the rear of the site to the north which forms part of the Bat Movement Network
- Luminaires will face downwards and mounted horizontally, with no light output above 90° and no upward tilt.
- Security lighting will be set on motion sensors and set to a short timer. For residential purposes, a 1 or 2 minute timer is likely to be appropriate.
- All luminaires will lack UV elements when manufactured. Metal halide, compact fluorescent sources should not be used.

- LED luminaires will be used where possible due to their sharp cut-off, lower intensity, good colour rendition and dimming capability.
 - A warm white light source (2700Kelvin or lower) will be adopted to reduce blue light component.
2. In the unlikely event that a bat is found, all work on site will stop and a licenced bat ecologist will be contacted immediately to determine how to proceed. Further dusk emergence surveys may be required and a European Protected Species Licence (EPSL) would be applied for.
 3. Construction – To be undertaken in accordance with best practice advice with regards to minimising dust, noise, light and emissions during and post-construction. The level of impact on designated sites and protected/priority habitats is expected to be negligible.
 4. Any areas affected by the installation of scaffolding or machinery on the ground are checked each morning before works begin, to rescue any small mammals, amphibians or reptiles that may be present. Scaffold poles should be checked for small animals using a torch before being moved, connected or blocked up.
 5. All holes/excavations must be covered overnight, or provided with a safe escape route for small animals such as a gently sloping ramp e.g. a plank of wood with grooves/chicken wire wrapped over it for grip. Open pipework must be checked they are empty and then closed off at the end of each working day to avoid small animals entering them.
 6. Any materials like wood and rubble piles should be stored on hard surfaces or on pallets to elevate them off the ground and discourage small animals sheltering within them.
 7. Pollution – Silt and water run-off must not pollute the site. Any chemicals or fuel must be stored appropriately, fully-sealed and kept on existing hard surfaces.
 8. Planting replacements – Any ornamental planting lost or damaged during works will be replaced post-construction with appropriate species from the [RHS 'Plants for Pollinators' lists](#).

6. Enhancements for Biodiversity

The proposed development has an opportunity to enhance habitats on site. Such enhancement measures are in line with the National Planning Policy Framework (NPPF) (2021) and within policies 40 and 49 of Chichester District Council Adopted Chichester Local Plan: Key Policies 2014-2029.

- An integrated bat box, external* bat box or tile with a suitable gap (or readymade 'bat tile') could be incorporated into the designs. Erected 3-5m above ground, facing between southwest and southeast, receiving several hours of sunlight during the day. No artificial lighting will shine on these new bat roosting opportunities. See Figures 4-7 for examples.

**WoodStone/Woodcrete boxes are recommended rather than timber boxes. They safeguard against attacks from predators and the material insulates the box which creates a more consistent internal temperature.*

Figure 4 – [‘Chillon’ Woodstone Bat Box](#)



Figure 5 - [Beaumaris Woodstone Bat Box](#)



Figure 6 – [Tudor Bat Access Tile](#)



Figure 7a (left) and 7b (right) – [BirdBrickHouses Integrated Bat Boxes](#)

(7b suitable to install behind timber cladding)



- One bird box is recommended to enhance the site for birds. An integrated bird nest box or an external WoodStone/Woodcrete bird nest box could be incorporated into the designs. Erected 3-5m above ground facing between northwest and northeast avoiding

direct sunlight and prevailing winds. Alternatively, an open-fronted external bird nesting box could be installed sheltered within a shrub. See Figures 8-11 for suitable examples of bird nesting opportunities.

Figure 8 – [Vivara Pro](#) Woodstone Standard External Bird Box



Figure 9 – [Vivara Pro](#) Woodstone Open-Fronted External Bird Box



Figure 10a (left) and 10b (right) – [BirdBrickHouses Integrated Bird Boxes](#) (10b suitable to install behind timber cladding)



Figure 11 – [Vivara Pro](#) Woodstone House Sparrow Terrace External Bird Box



- A 13x13cm hole in the garden fence could be installed in one fence/gate on site. This size gap is sufficient for hedgehogs to pass through and is too small for most dogs/cats. A small solid wooden hedgehog house (Figure 12) could also be installed in a quiet corner of the garden, near a log pile. Information for providing a hedgehog friendly garden can be found [online here](#).

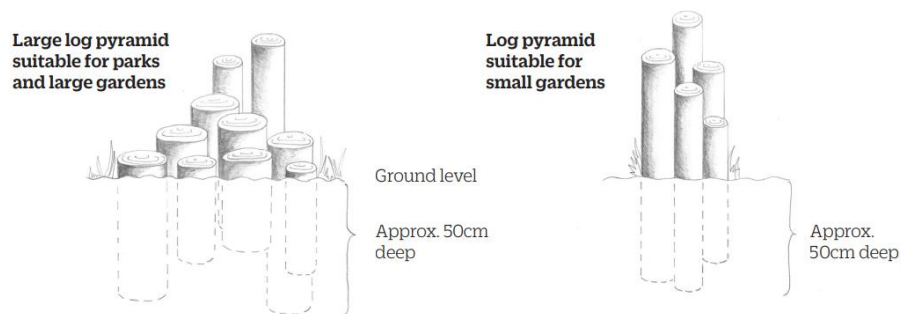
Figure 12 – Solid Wooden Hedgehog Box



- Any new garden lawn can be sown with Emorsgates Flowering Lawn Mixture EL1. Pre-grown wildflower turf can also be purchased. Wildflower lawns undergo minimal management and are aesthetically pleasing, especially with mown meandering paths.
- Pollinator-friendly flowers grown around the garden in beds, pots, or in hanging baskets will improve its ecological value greatly. Always try to choose organic, pesticide-free plants and seeds. Plants should be chosen from the [RHS 'Plants for Pollinators' lists](#).
- A log pile is a simple and effective way to support local wildlife, providing shelter for stag beetles, frogs, toads, and slow worms. The insects that a log pile attracts also provide food for hedgehogs and insectivorous birds, like wrens and blue tits.

The log pile should be sited in a quiet corner of the garden, with the first layer partially buried, a minimum of 10cm into the ground. They can be disguised in shrubberies and borders, or they could be built as a “pyramid”, making an interesting garden feature (see Figure 13). Even a single log, partially buried, provides value for wildlife.

Figure 13 – Log pyramid garden feature (People’s Trust for Endangered Species, 2024)



7. Conclusion

Imprint Ecology Limited was commissioned by Mr Norman to undertake a Preliminary Bat Roost Assessment at 46 Stocks Lane, East Wittering.

A daytime inspection was carried out on 15th February 2024 and the buildings were assessed as having negligible suitability to support roosting bats. No other protected species were recorded and no further surveys are considered necessary.

Given the nature of the proposals, impacts upon nearby designated sites or significant habitats is considered to be negligible. Mitigation has been proposed to minimise the risk of any harm to protected species and ubiquitous wildlife and to avoid any contravention of legislation. Given the small scale of the proposals, these measures are considered proportionate and sufficient.

The suggested ecological enhancements will result in a positive net gain over time in line with local and national planning policies.

8. References

- Bat Conservation Trust and Institute of Lighting Professionals (2018). Guidance Note 08/18 - *Bats and artificial lighting in the UK*. Available at: <https://www.theilp.org.uk/documents/guidance-note-8-bats-and-artificial-lighting/>.
- British Standards Institute (BSI) (2011). BS 5250:2011 Code of practice for control of condensation in buildings (+A1:2016). BSI, London.
- British Standards Institute (BSI) (2013). BS EN 13707:2013 Flexible sheets for waterproofing. Reinforced bitumen sheets for roof waterproofing. Definitions and characteristics. BSI, London.
- British Standards Institute (BSI) (2013). BS42020 - Biodiversity Code of Practice for Planning and Change of use. BSI, London. BSI Standards Publication, Trees in relation to design, demolition and construction – Recommendations (2021)
- Chichester District Council Adopted Chichester Local Plan: Key Policies 2014-2029, Policies 40, 49 – 52. Available online at: <http://www.chichester.gov.uk/CHttpHandler.ashx?id=24759&p=0>
- Collins, J. (ed.) (2023) *Bat Surveys for Professional Ecologists: Good Practice Guidelines* (4th edition). The Bat Conservation Trust, London
- HM Government (1981). *Wildlife and Countryside Act 1981* (as amended). Available at: <http://www.legislation.gov.uk/ukpga/1981/69/contents>
- HM Government (2000). *Countryside and Rights of Way Act, 2000*. Available at: <https://www.legislation.gov.uk/ukpga/2000/37/contents>
- HM Government (2019). *National Planning Policy Framework*. Department for Communities and Local Government. Available at: https://assets.publishing.service.gov.uk/government/uploads/system/uploads/attachment_data/file/1005759/NPPF_July_2021.pdf
- Mitchell-Jones, A.J., & McLeish, A.P. (eds). 2004., 3rd Edition *Bat Workers' Manual*, JNCC, Peterborough. Available at: <https://data.jncc.gov.uk/data/e5888ae1-3306-4f17-9441-51a5f4dc416a/Batwork-manual-3rdedn.pdf>
- Mitchell-Jones, A.J. (2004) *Bat Mitigation Guidelines*. English Nature, Peterborough
- Office of the Deputy Prime Minister. (2005, August 16). *Biodiversity and geological conservation: circular 06/2005*
- Waring, S. D., Essah, E., Gunnell, K. and Bonser, R. (2013) Double jeopardy: the potential for problems when bats interact with breathable roofing membranes in the United Kingdom. *Architecture & Environment*, 1 (1). Pp. 1-13. ISSN 2329-2296. Available at: http://centaur.reading.ac.uk/33044/1/ae_1361785788.pdf

Appendix 1: Planning Policy

The latest National Planning Policy Framework (NPPF) (Defra, 2022) was published in July 2021. The National Planning Policy Framework (2021) outlines the government's responsibility to minimise adverse impacts on biodiversity and bestow biodiversity net gains where possible.

Paragraphs of relevance within the NPPF include: Paragraph 174 of the NPPF states that *“Planning policies and decisions should contribute to and enhance the natural and local environment by: /... minimising impacts on and providing net gains for biodiversity, including by establishing coherent ecological networks that are more resilient to current and future pressures.”*

Paragraph 179 of the NPPF states that *“To protect and enhance biodiversity and geodiversity, plans should: /... promote the conservation, restoration and enhancement of priority habitats, ecological networks and the protection and recovery of priority species; and identify and pursue opportunities for securing measurable net gains for biodiversity.”*

Paragraph 180 of the NPPF states that “When determining planning applications, local planning authorities should apply the following principles:

- a) *if significant harm to biodiversity resulting from a development cannot be avoided (through locating on an alternative site with less harmful impacts), adequately mitigated, or, as a last resort, compensated for, then planning permission should be refused;*
- b) *development on land within or outside a Site of Special Scientific Interest, and which is likely to have an adverse effect on it (either individually or in combination with other developments), should not normally be permitted. The only exception is where the benefits of the development in the location proposed clearly outweigh both its likely impact on the features of the site that make it of special scientific interest, and any broader impacts on the national network of Sites of Special Scientific Interest;*
- c) *development resulting in the loss or deterioration of irreplaceable habitats (such as ancient woodland and ancient or veteran trees) should be refused, unless there are wholly exceptional reasons¹ and a suitable compensation strategy exists; and*
- d) *development whose primary objective is to conserve or enhance biodiversity should be supported; while opportunities to improve biodiversity in and around developments*

should be integrated as part of their design, especially where this can secure measurable net gains for biodiversity or enhance public access to nature where this is appropriate.

The NPPF is also complemented by the Circular 06/2005: Biodiversity and Geographical Conservation – Statutory Obligations and Their Impacts Within The Planning System (Office of the Deputy Prime Minister, 2005). Paragraph 99 states that “*It is essential that the presence or otherwise of protected species, and the extent that they may be affected by the proposed development, is established before the planning permission is granted, otherwise all relevant material considerations may not have been addressed in making the decision.*”

The site is within the Chichester District; the proposals should be assessed against the Chichester District Local Plan – Key Policies 2014-2029. Policy 49 covers Biodiversity; the following criteria must be met for planning applications to be supported:

- 1. The biodiversity value of the site is safeguarded;*
- 2. Demonstrable harm to habitats or species which are protected or which are of importance to biodiversity is avoided or mitigated;*
- 3. The proposal has incorporated features that enhance biodiversity as part of good design and sustainable development;*
- 4. The proposal protects, manages and enhances the District’s network of ecology, biodiversity and geological sites, including the international, national and local designated sites (statutory and non-statutory), priority habitats, wildlife corridors and stepping stones that connect them;*
- 5. Any individual or cumulative adverse impacts on sites are avoided;*
- 6. The benefits of development outweigh any adverse impact on the biodiversity on the site. Exceptions will only be made where no reasonable alternatives are available; and planning conditions and/or planning obligations may be imposed to mitigate or compensate for the harmful effects of the development.*

Appendix 2: Legislation of Relevant Species/Habitats

The following legislation is relevant to survey findings and is only a summary.

Statutory Designated Sites

Designation	Relevant legislation
SSSI (Site of Special Scientific Interest)	Wildlife and Countryside Act 1981 (as amended)
SPA (Special Protection Area)	Conservation of Habitats and Species Regulations 2017 (as amended)
SAC (Special Areas for Conservation)	Conservation of Habitats and Species Regulations 2017 (as amended)
AONB (Area of Outstanding Natural Beauty)	Countryside and Rights of Way Act (CROW) 2000
Habitats of Principal Importance	Section 41 of the NERC Act 2006 and National Planning Policy Framework (2021)

Protected/Priority Species and Habitats of Principal Importance

Bats

All UK bats are European Protected Species.

All British bat species are defined in UK law as ‘Protected Species’ under Schedule 2 of the Conservation of Habitats and Species Regulations, 2017 (as amended). All bat species in England are also listed under Schedule 5 of the Wildlife and Countryside Act 1981 (as amended), which confers additional protection under Section 9 of the act, and through the Countryside and Rights of Way (CRoW) Act, 2000.

All UK bats are listed in Appendix II and III of the Bern Convention. Bats and their habitats are listed in Appendix II of the Bonn Convention. Seven bat species are listed under Section 41 of the NERC Act 2006.

This combined legislation means that it is a criminal offence to:

- Deliberately kill, injure or capture bats
- Deliberately disturb bats, including in particular any disturbance which is likely to impair their ability to survive, to reproduce or to rear or nurture their young, or their ability to hibernate or migrate, or which is likely to affect significantly their local distribution or abundance
- Damage or destroy a breeding site or resting place of a bat

- Damage or destroy, or obstruct access to, any structure or place which any bat uses for shelter or protection
- Disturb bats while occupying a structure or place used for that purpose.

If proposed development work is likely to destroy or disturb bats or their roosts a license may need to be obtained from Natural England which would be subject to appropriate measures to safeguard bats. With suitable approved mitigation, exemptions can be granted from the protection afforded to bats under regulation 39 by means of a European Protected Species Licence (EPSL).

Natural England, for the Secretary of State for the Department for Environment, Food and Rural Affairs (DEFRA) is the appropriate authority for determining license applications for works associated with developments affecting bats. In cases where licenses are required, certain conditions should be met under the Habitats Regulations 2017 (as amended) to satisfy Natural England. These are:

1. Regulation 55(2)(e) states that licenses may be granted to ‘preserve public health or public safety or other imperative reasons of overriding public interest including those of a social or economic nature and beneficial consequences of primary importance for the environment.
2. Regulation 55(9)(a) states that a license may not be granted unless Natural England is satisfied ‘that there is no satisfactory alternative’.
3. Regulation 55(9)(b) states that a license cannot be issued unless Natural England is satisfied that the action proposed ‘will not be detrimental to the maintenance of the population of the species concerned at a favourable conservation status in their natural range.

Natural England expects the planning position to be fully resolved as this is necessary to satisfy tests 1 and 2. Full planning permission, if applicable, will need to have been granted and any conditions relating to bats fully discharged. For test 3, Natural England should be satisfied that sufficient survey effort has been carried out and that the impact assessment and proposed mitigation measures (submitted with the license application) are adequate to maintain the species concerned at a favourable conservation status.