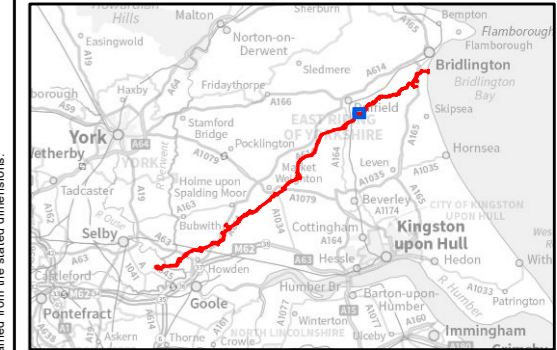
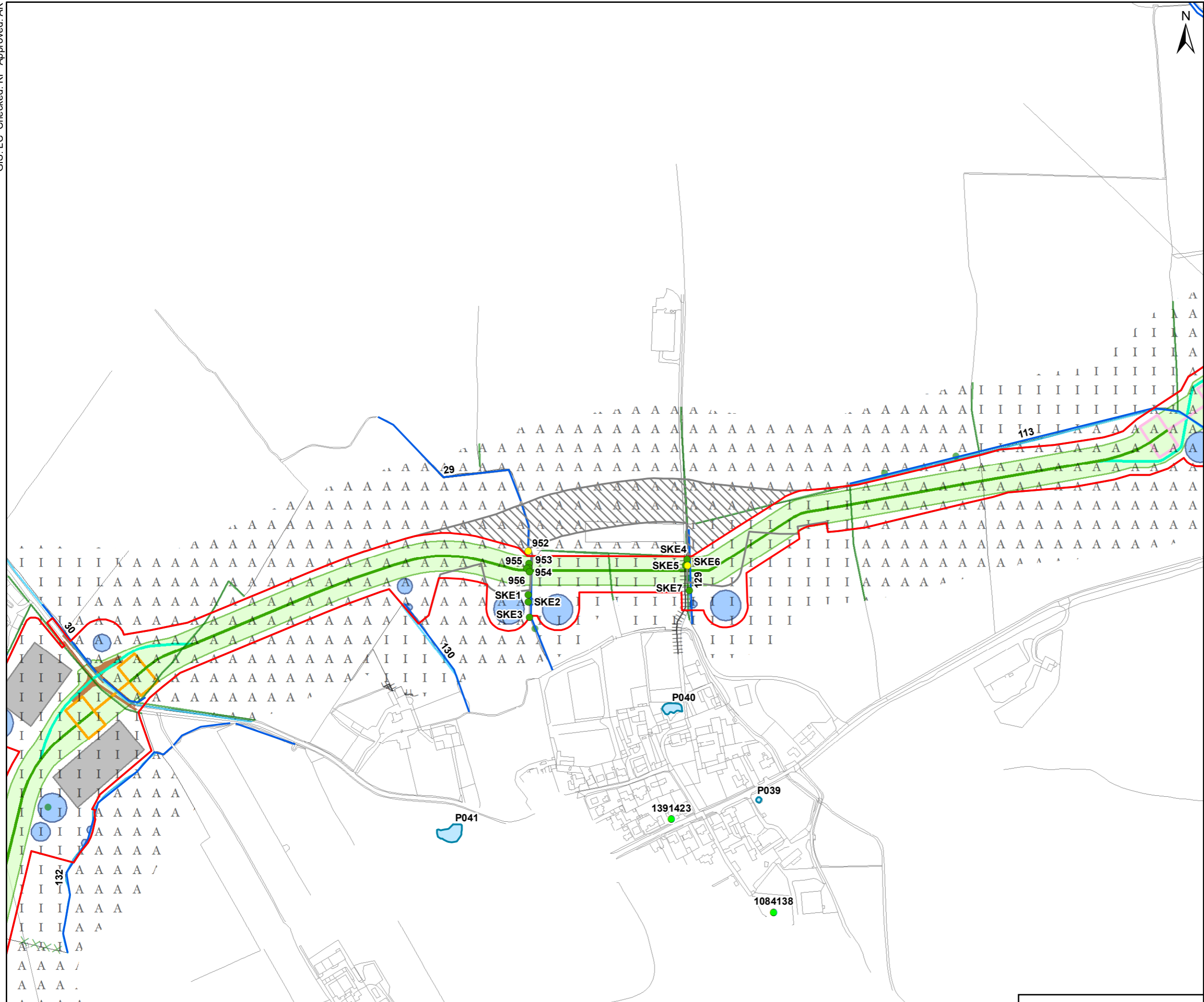


PROJECT
Scotland England Green Link 2

- KEY**
- Planning Application Boundary
 - Previous Planning Application Boundary
 - Area of Cable to be Removed
 - HDD - Proposed
 - HDD - Unless Otherwise Agreed to be Open Cut
 - DC Cable Alignment – Open Cut
 - Haul Road where Alignment Differs from HVDC Cables
 - Highway Bellmouth Visibility Splay
 - DC Cable Route Working Width (40m)
 - Temporary Attenuation Pond and Outfall *
 - Temporary Construction Compound
 - Temporary Bellmouth and Visibility Splay
 - Listed Building
 - Watercourse
 - Pond
 - Tree with Bat Roost Potential
 - Low
 - Moderate
 - Phase 1 Habitat
 - A3.1 - Broadleaved parkland/scattered trees
 - X A2.2 - Scrub - scattered
 - G2 - Running water
 - J2.1.2 - Intact hedge - species-poor
 - J2.4 - Fence
 - J2.6 - Dry ditch
 - I B4 - Improved grassland
 - B6 - Poor semi-improved grassland
 - A J1.1 - Cultivated/disturbed land - arable
- * Temporary Attenuation Pond and Outfall not to scale

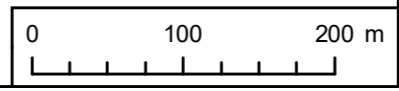


TITLE
Figure 2
Environmental Constraints

REFERENCE
SEGL2_T_ESA1_2_v3_20240111

SHEET NUMBER 1 of 1
DATE 11/01/2024

Contains Ordnance Survey Data © Crown copyright and database rights 2024 Ordnance Survey 0100031673.
Contains public sector information licensed under the Open Government Licence v3.0.



Scale @ A3 1:5,000

GIS: LC Checked: KF Approved: AK

This drawing has been prepared for the use of AECOM's client. It may not be used, modified, reproduced or relied upon by third parties, except as agreed by AECOM or as required by law. AECOM accepts no responsibility, and denies any liability whatsoever, to any party that uses or relies on this drawing without AECOM's express written consent. Do not scale this document. All measurements must be obtained from the stated dimensions.