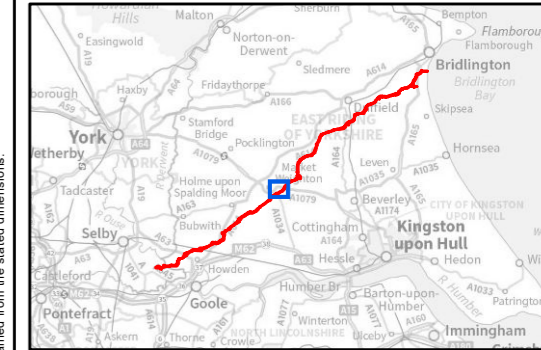
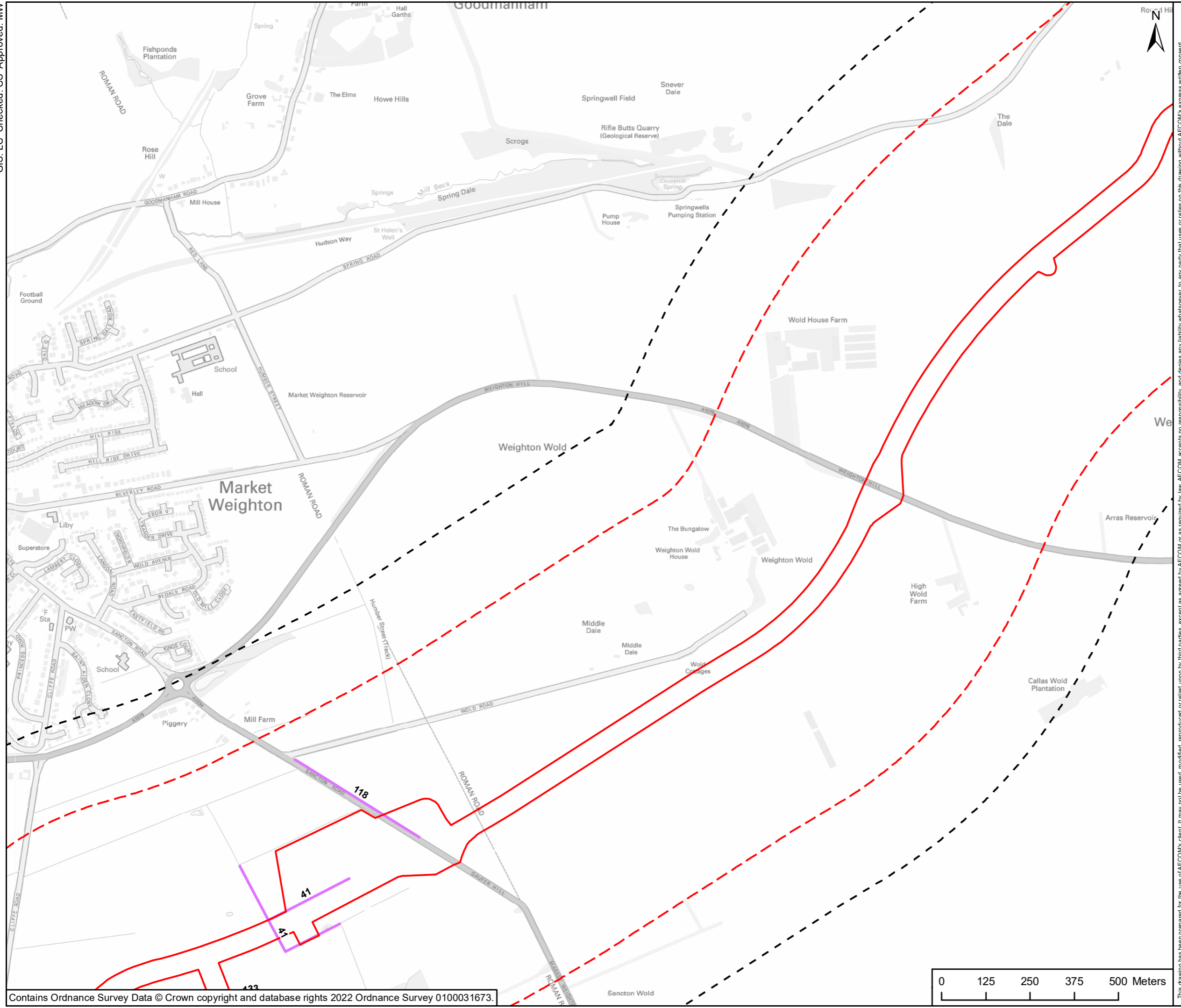


PROJECT
Scotland England Green Link 2

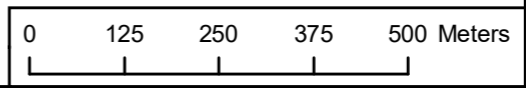
- KEY**
- English Onshore Scheme Scoping Boundary
 - 250m Study Area
 - Indicative Planning Application Boundary
- Otter Survey**
- Scoped out
 - Not assessed/surveyed
 - Assessed as suitable to support otter - not surveyed
 - Surveyed - Otter likely absent
 - Surveyed - Otter potentially present
 - Surveyed - Otter confirmed
 - TBC



TITLE
Figure 2
Otter Habitat Assessment & Survey

REFERENCE
SEGL2_T_WVO_2_v3_20220209

SHEET NUMBER 15 of 26 **DATE** 09/02/2022



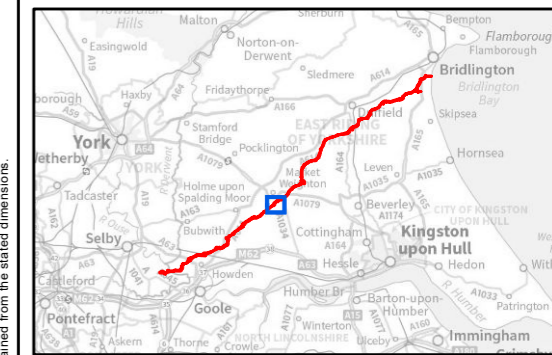
This drawing has been prepared for the use of AECOM's client. It may not be used, modified, reproduced or relied upon by third parties, except as agreed by AECOM or as required by law. AECOM accepts no responsibility, and denies any liability whatsoever, to any party that uses or relies on this drawing without AECOM's express written consent. Do not scale this document. All measurements must be obtained from the stated dimensions.

GIS: LC Checked: CS Approved: MW

PROJECT
Scotland England Green Link 2

- KEY**
- English Onshore Scheme Scoping Boundary
 - 250m Study Area
 - Indicative Planning Application Boundary

- Otter Survey**
- Scoped out
 - Not assessed/surveyed
 - Assessed as suitable to support otter - not surveyed
 - Surveyed - Otter likely absent
 - Surveyed - Otter potentially present
 - Surveyed - Otter confirmed
 - TBC



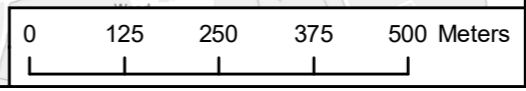
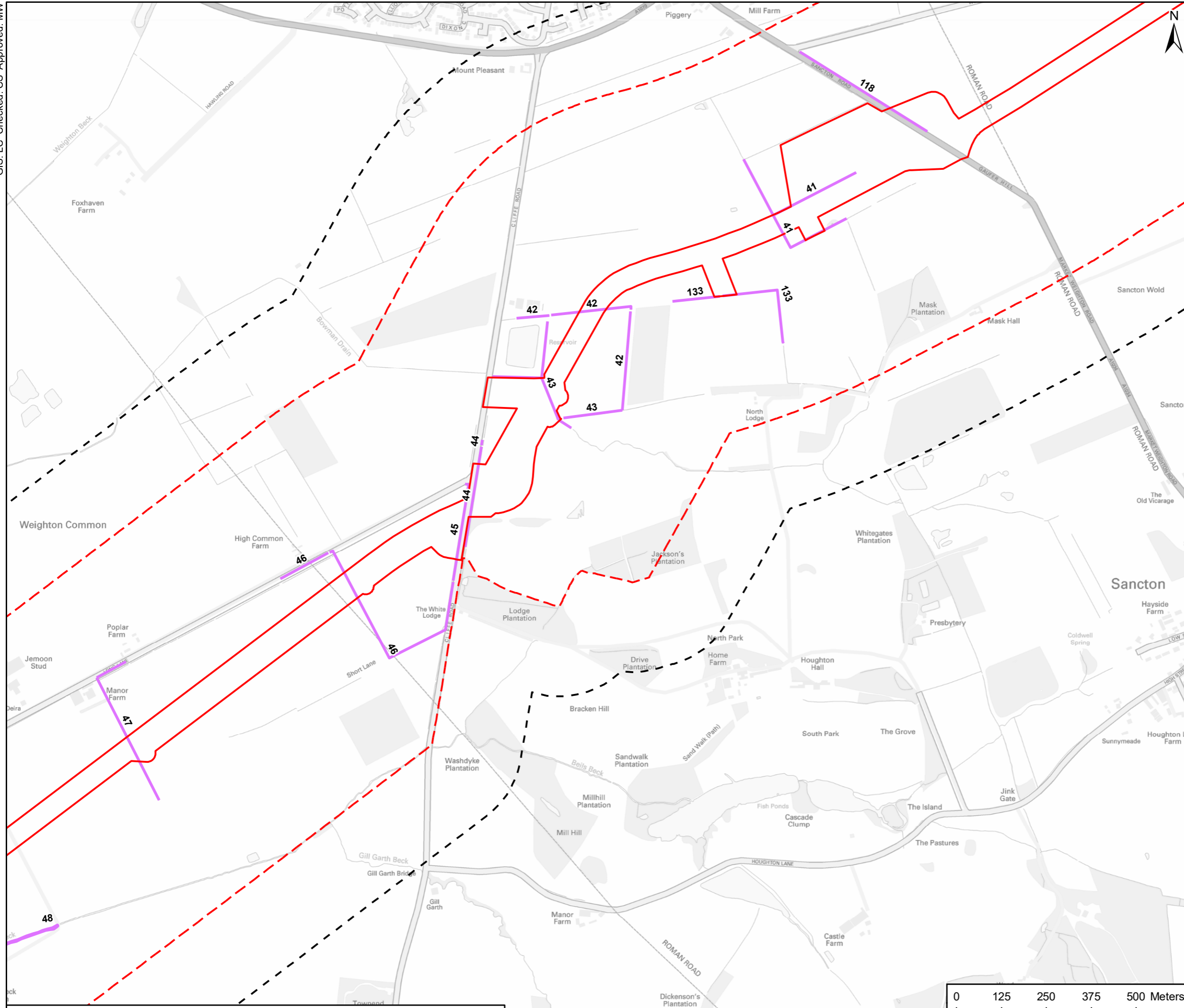
TITLE
Figure 2
Otter Habitat Assessment & Survey

REFERENCE
SEGL2_T_WVO_2_v3_20220209

SHEET NUMBER 16 of 26 **DATE** 09/02/2022

This drawing has been prepared for the use of AECOM's client. It may not be used, modified, reproduced or relied upon by third parties, except as agreed by AECOM or as required by law. AECOM accepts no responsibility, and denies any liability whatsoever, to any party that uses or relies on this drawing without AECOM's express written consent. Do not scale this document. All measurements must be obtained from the stated dimensions.

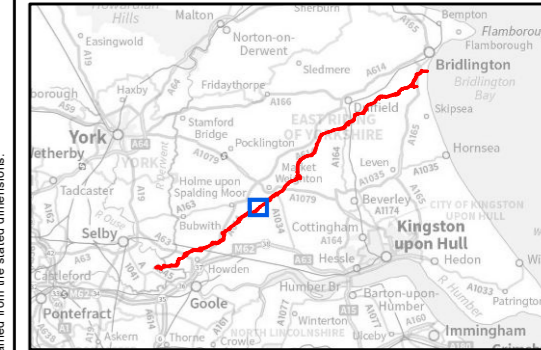
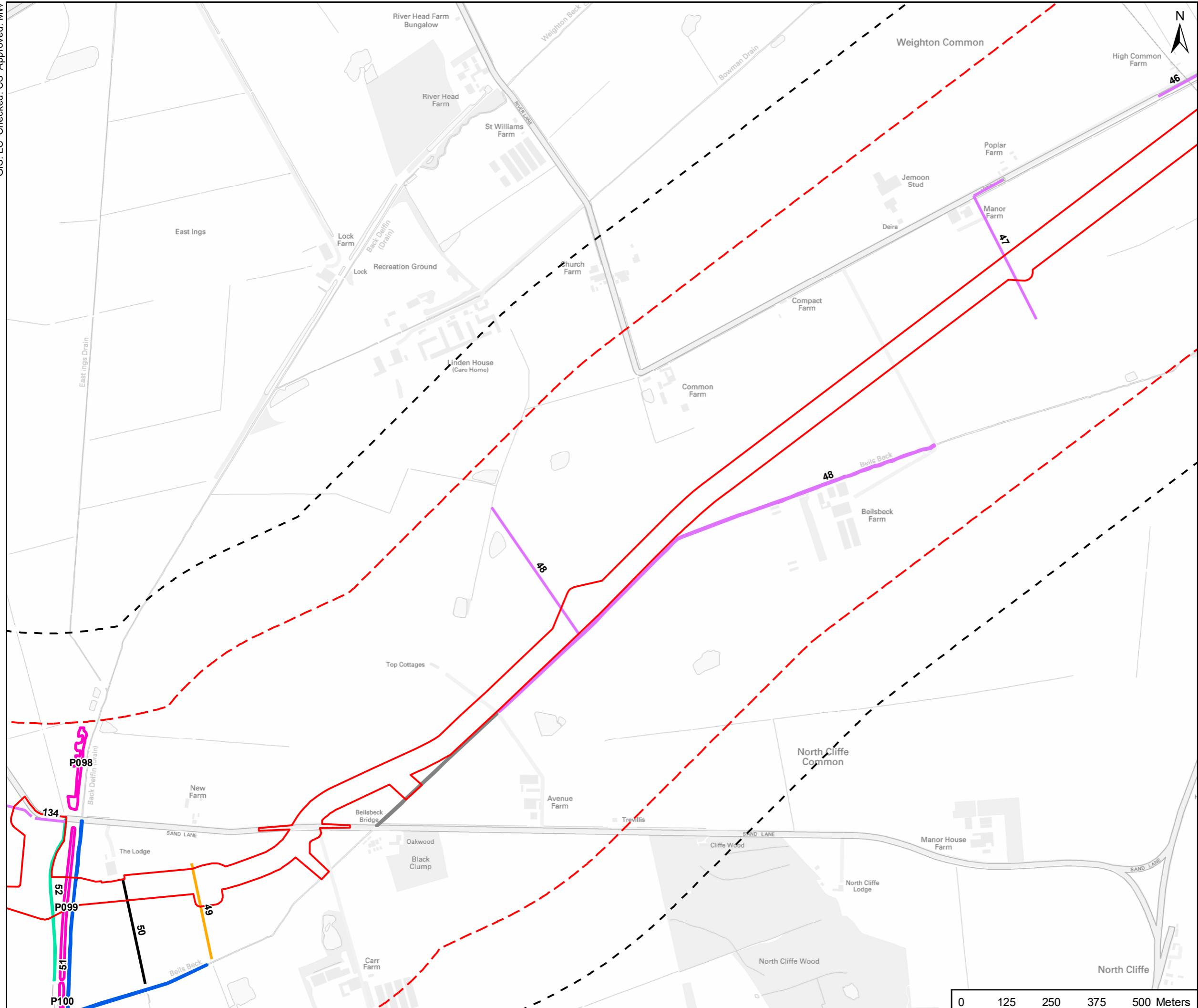
GIS: LC Checked: CS Approved: MW



PROJECT
Scotland England Green Link 2

- KEY
- English Onshore Scheme Scoping Boundary
 - 250m Study Area
 - Indicative Planning Application Boundary

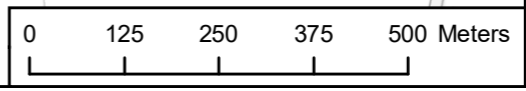
- Otter Survey
- Scoped out
 - Not assessed/surveyed
 - Assessed as suitable to support otter - not surveyed
 - Surveyed - Otter likely absent
 - Surveyed - Otter potentially present
 - Surveyed - Otter confirmed
 - TBC



TITLE
**Figure 2
Otter Habitat Assessment & Survey**

REFERENCE
SEGL2_T_WVO_2_v3_20220209

SHEET NUMBER 17 of 26 DATE 09/02/2022

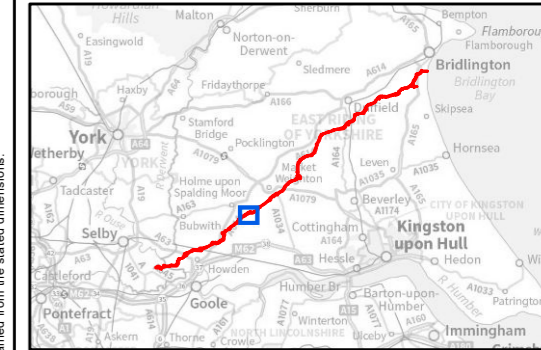
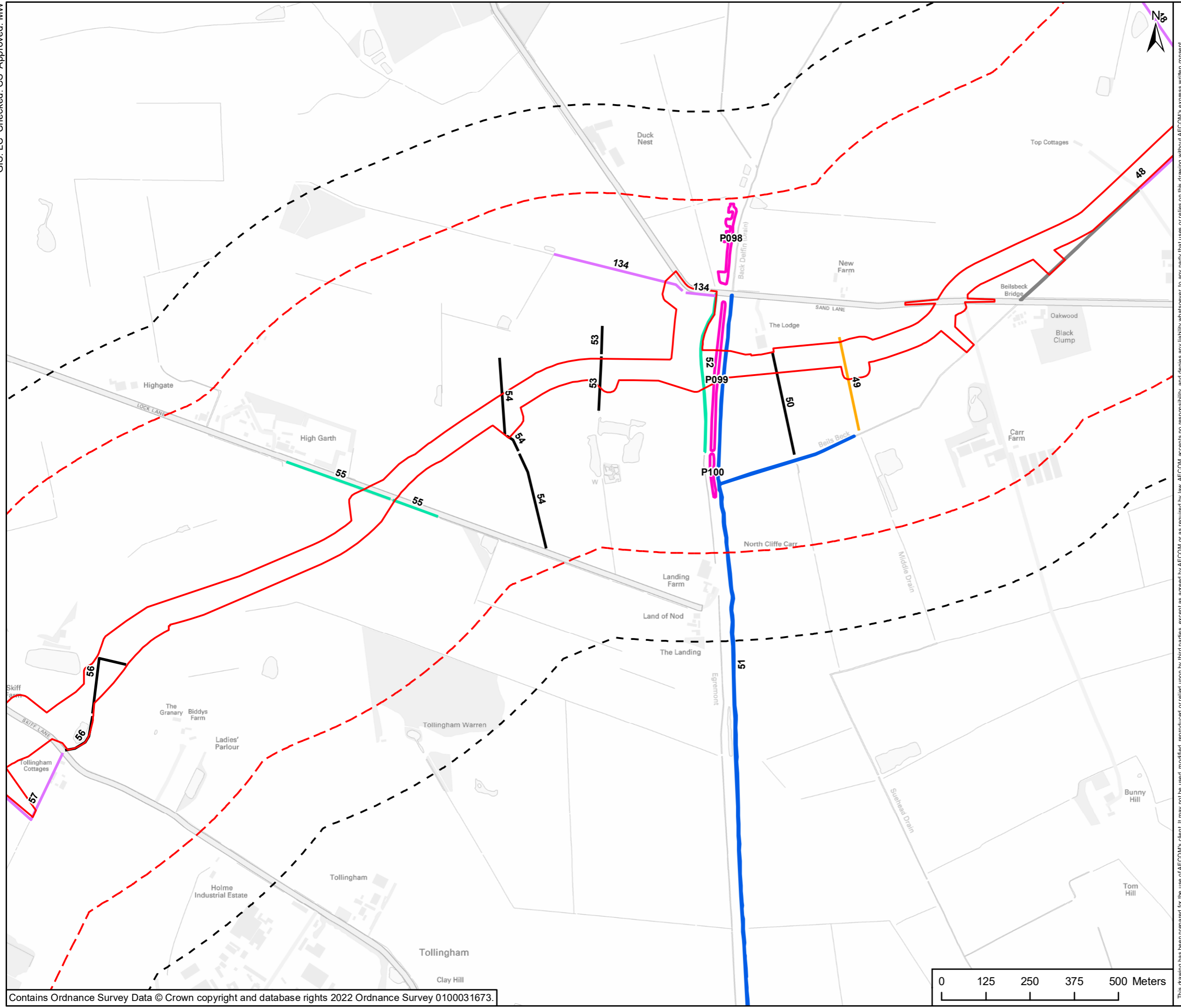


This drawing has been prepared for the use of AECOM's client. It may not be used, modified, reproduced or relied upon by third parties, except as agreed by AECOM or as required by law. AECOM accepts no responsibility, and denies any liability whatsoever, to any party that uses or relies on this drawing without AECOM's express written consent. Do not scale this document. All measurements must be obtained from the stated dimensions.

PROJECT
Scotland England Green Link 2

- KEY**
- English Onshore Scheme Scoping Boundary
 - 250m Study Area
 - Indicative Planning Application Boundary

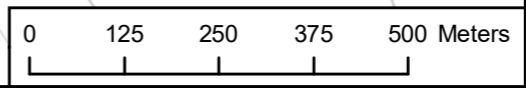
- Otter Survey**
- Scoped out
 - Not assessed/surveyed
 - Assessed as suitable to support otter - not surveyed
 - Surveyed - Otter likely absent
 - Surveyed - Otter potentially present
 - Surveyed - Otter confirmed
 - TBC



TITLE
Figure 2
Otter Habitat Assessment & Survey

REFERENCE
SEGL2_T_WVO_2_v3_20220209

SHEET NUMBER 18 of 26 **DATE** 09/02/2022

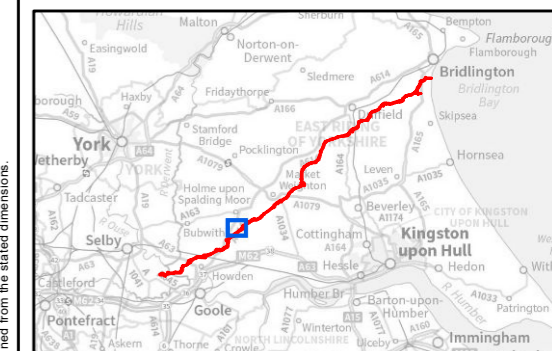
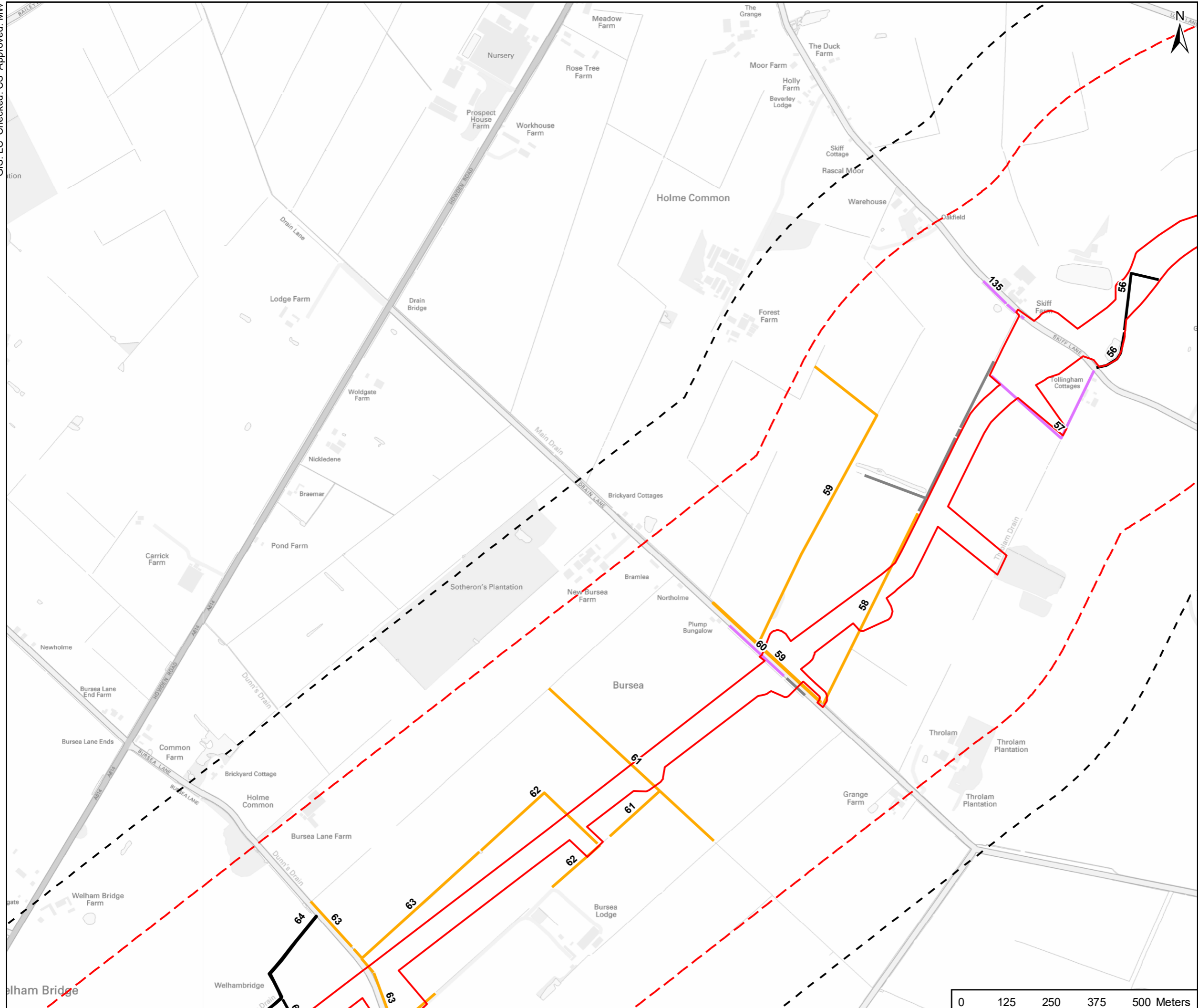


This drawing has been prepared for the use of AECOM's client. It may not be used, modified, reproduced or relied upon by third parties, except as agreed by AECOM or as required by law. AECOM accepts no responsibility, and denies any liability whatsoever, to any party that uses or relies on this drawing without AECOM's express written consent. Do not scale this document. All measurements must be obtained from the stated dimensions.

PROJECT
Scotland England Green Link 2

- KEY**
- English Onshore Scheme Scoping Boundary
 - 250m Study Area
 - Indicative Planning Application Boundary

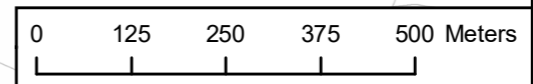
- Otter Survey**
- Scoped out
 - Not assessed/surveyed
 - Assessed as suitable to support otter - not surveyed
 - Surveyed - Otter likely absent
 - Surveyed - Otter potentially present
 - Surveyed - Otter confirmed
 - TBC



TITLE
Figure 2
Otter Habitat Assessment & Survey

REFERENCE
 SEGL2_T_WVO_2_v3_20220209

SHEET NUMBER 19 of 26 **DATE** 09/02/2022

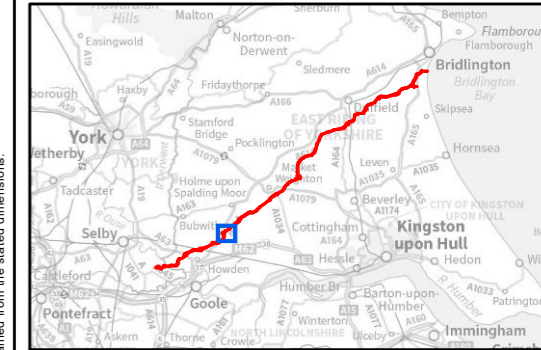
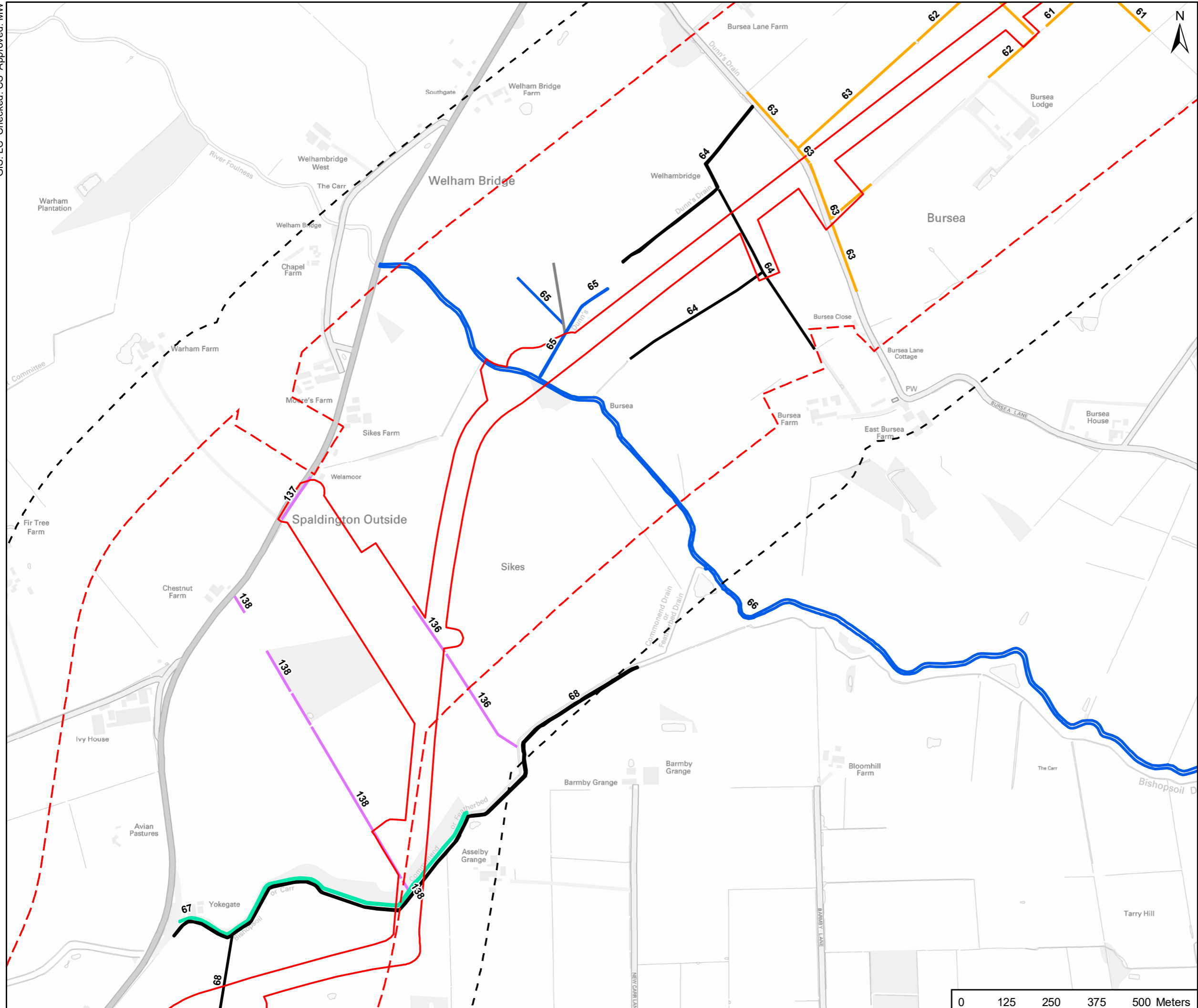


This drawing has been prepared for the use of AECOM's client. It may not be used, modified, reproduced or relied upon by third parties, except as agreed by AECOM or as required by law. AECOM accepts no responsibility, and denies any liability whatsoever, to any party that uses or relies on this drawing without AECOM's express written consent. Do not scale this document. All measurements must be obtained from the stated dimensions.

GIS: LC Checked: CS Approved: MW

PROJECT
Scotland England Green Link 2

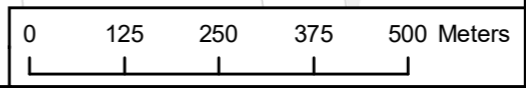
- KEY**
- English Onshore Scheme Scoping Boundary
 - 250m Study Area
 - Indicative Planning Application Boundary
- Otter Survey**
- Scoped out
 - Not assessed/surveyed
 - Assessed as suitable to support otter - not surveyed
 - Surveyed - Otter likely absent
 - Surveyed - Otter potentially present
 - Surveyed - Otter confirmed
 - TBC



TITLE
Figure 2
Otter Habitat Assessment & Survey

REFERENCE
SEGL2_T_WVO_2_v3_20220209

SHEET NUMBER 20 of 26 **DATE** 09/02/2022



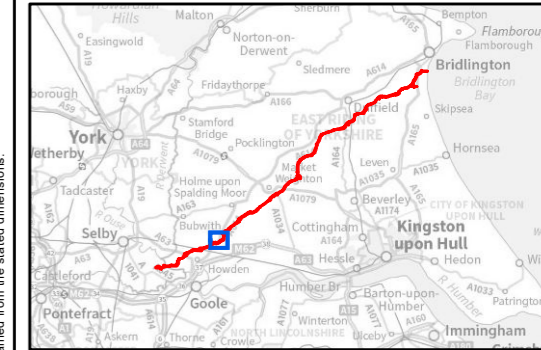
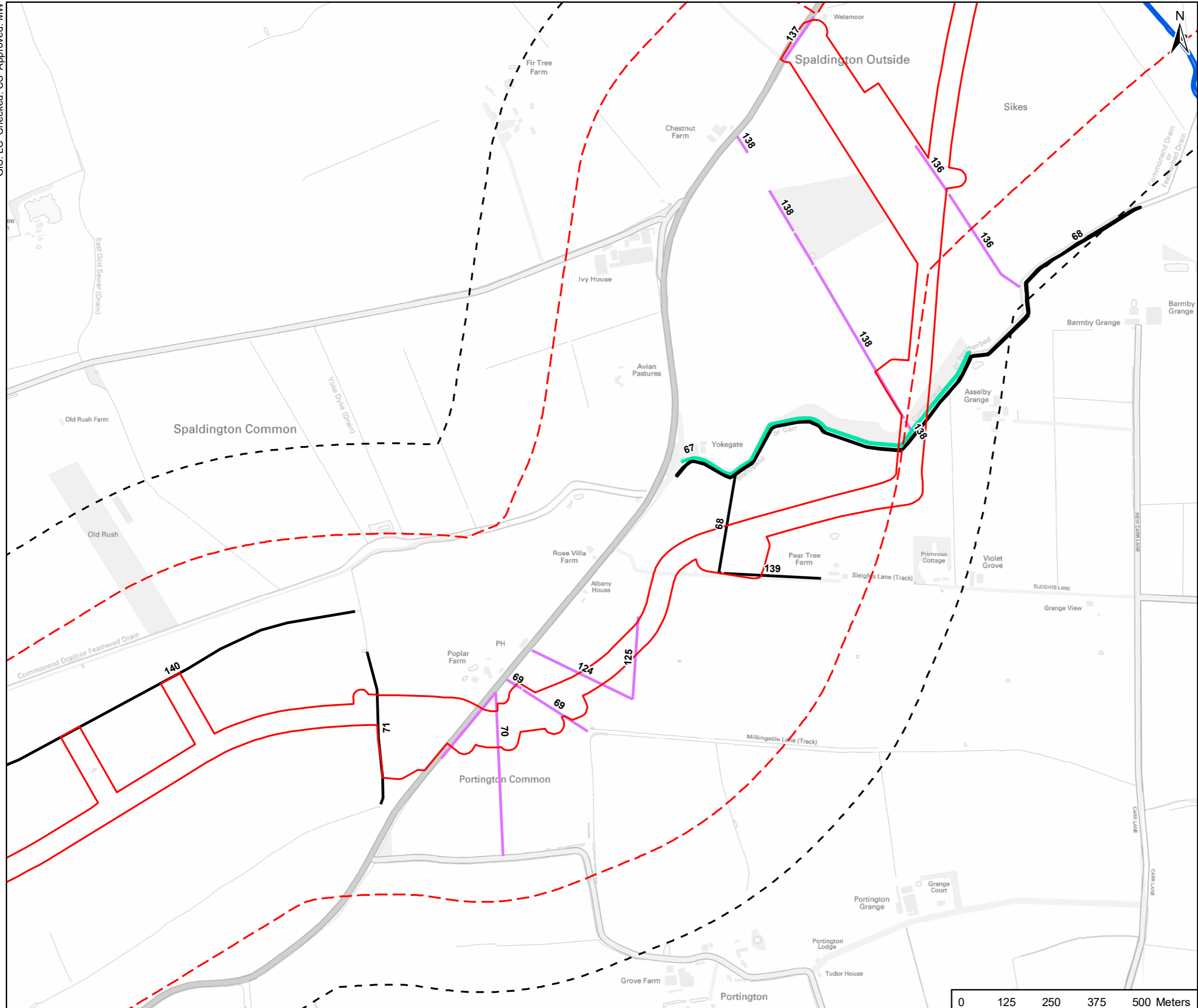
This drawing has been prepared for the use of AECOM's client. It may not be used, modified, reproduced or relied upon by third parties, except as agreed by AECOM or as required by law. AECOM accepts no responsibility, and denies any liability whatsoever, to any party that uses or relies on this drawing without AECOM's express written consent. Do not scale this document. All measurements must be obtained from the stated dimensions.

GIS: LC Checked: CS Approved: MW

PROJECT
Scotland England Green Link 2

- KEY**
- English Onshore Scheme Scoping Boundary
 - 250m Study Area
 - Indicative Planning Application Boundary

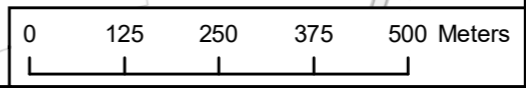
- Otter Survey**
- Scoped out
 - Not assessed/surveyed
 - Assessed as suitable to support otter - not surveyed
 - Surveyed - Otter likely absent
 - Surveyed - Otter potentially present
 - Surveyed - Otter confirmed
 - TBC



TITLE
Figure 2
Otter Habitat Assessment & Survey

REFERENCE
SEGL2_T_WVO_2_v3_20220209

SHEET NUMBER 21 of 26
DATE 09/02/2022

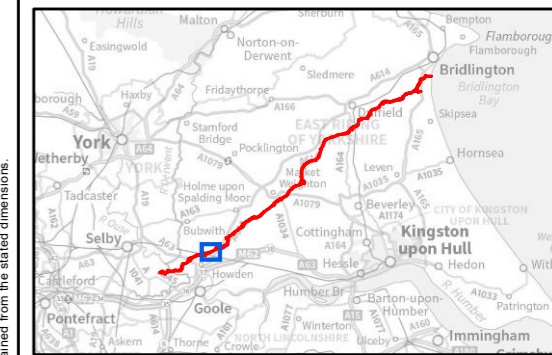
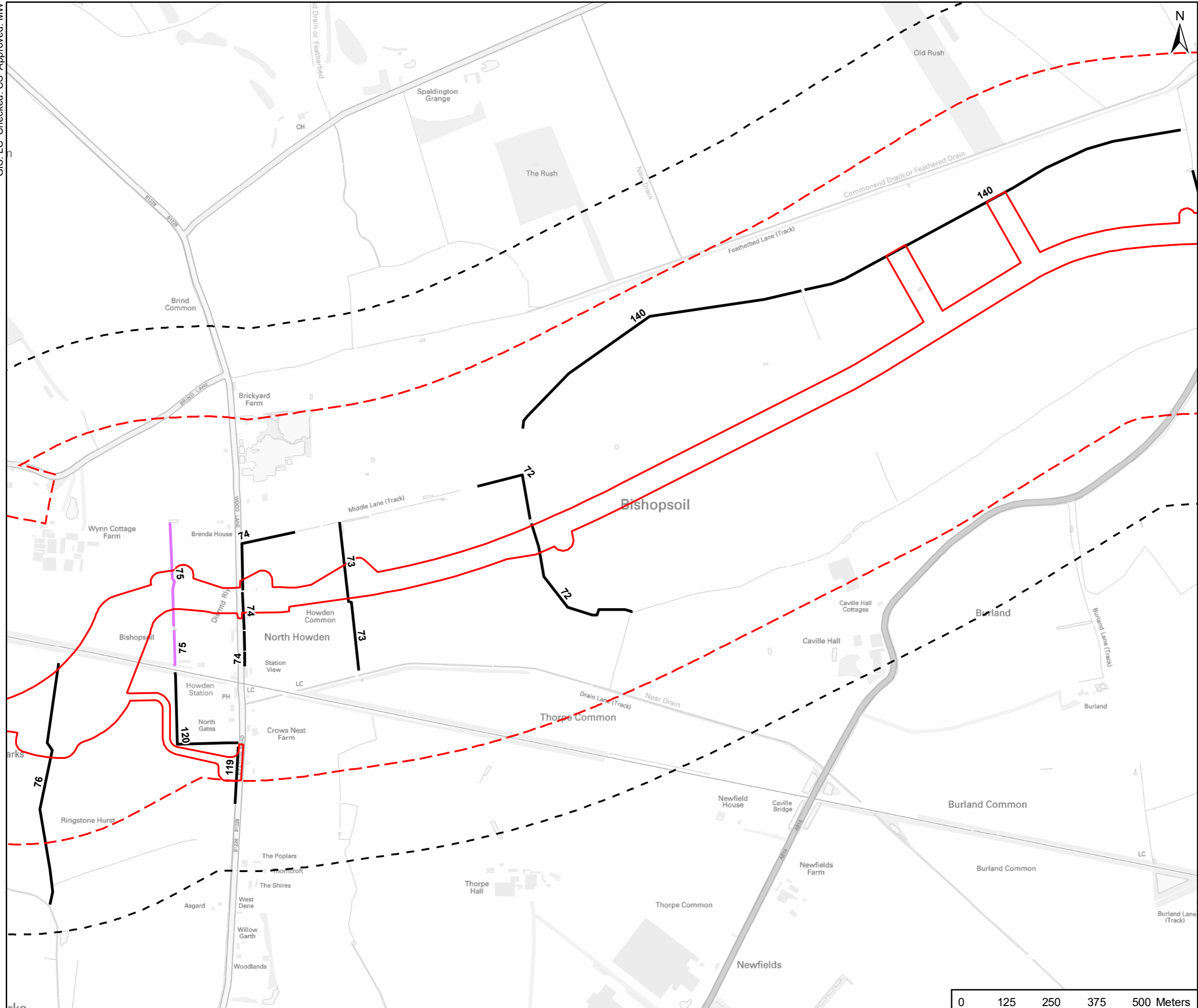


This drawing has been prepared for the use of AECOM's client. It may not be used, modified, reproduced or relied upon by third parties, except as agreed by AECOM or as required by law. AECOM accepts no responsibility, and denies any liability whatsoever, to any party that uses or relies on this drawing without AECOM's express written consent. Do not scale this document. All measurements must be obtained from the stated dimensions.

PROJECT
Scotland England Green Link 2

- KEY**
- English Onshore Scheme Scoping Boundary
 - 250m Study Area
 - Indicative Planning Application Boundary

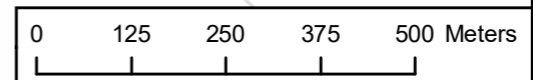
- Otter Survey**
- Scoped out
 - Not assessed/surveyed
 - Assessed as suitable to support otter - not surveyed
 - Surveyed - Otter likely absent
 - Surveyed - Otter potentially present
 - Surveyed - Otter confirmed
 - TBC



TITLE
Figure 2
Otter Habitat Assessment & Survey

REFERENCE
 SEGL2_T_WVO_2_v3_20220209

SHEET NUMBER 22 of 26 **DATE** 09/02/2022



This drawing has been prepared for the use of AECOM's client. It may not be used, modified, reproduced or relied upon by third parties, except as agreed by AECOM or as required by law. AECOM accepts no responsibility, and denies any liability whatsoever, to any party that uses or relies on this drawing without AECOM's express written consent. Do not scale this document. All measurements must be obtained from the stated dimensions.

GIS: LC Checked: CS Approved: MW