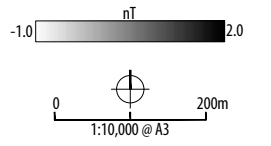


- design freeze survey area
- previous corridor survey area
- CCS Scheme Geophysical Survey (ASWYAS 2012)
- AP and LiDAR assessment (Deegan 2021)
- HER data



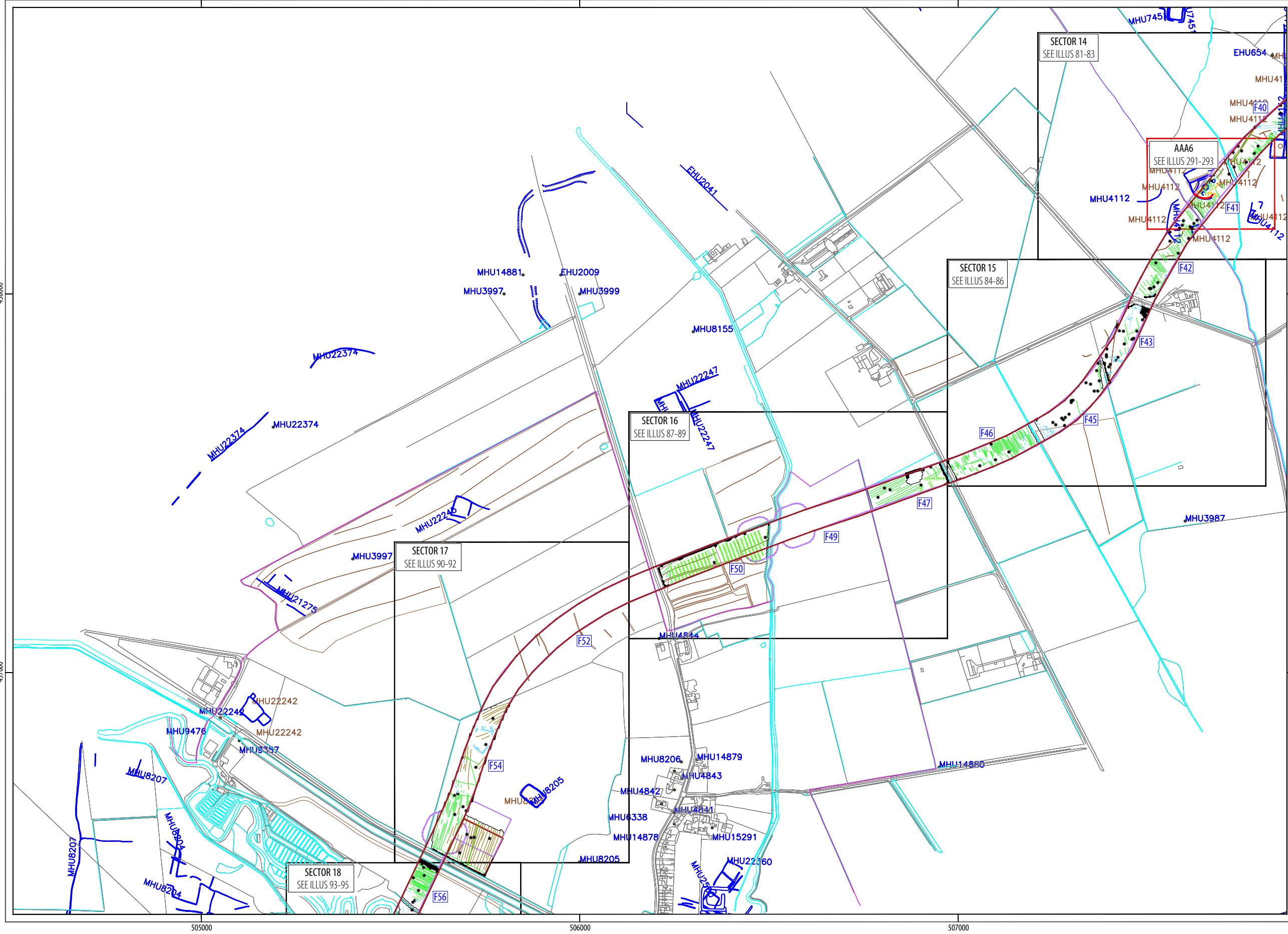
PROJECT SEGL21
Scotland England Green Link 2
North Yorkshire and
East Yorkshire

CLIENT AECOM

**HEADLAND
ARCHAEOLOGY**

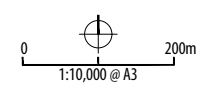
Headland Archaeology Yorkshire & North
Units 23-25 | Acorn Business Centre | Balme Road
Cleckheaton | BD19 4EZ
t 0127 493 8019
www.headlandarchaeology.com

ILLUS 8 Processed greyscale magnetometer data; Overview 4



▭ design freeze survey area
▭ previous corridor survey area
▭ CCS Scheme Geophysical Survey (ASWYAS 2012)
▭ AP and LiDAR assessment (Deegan 2021)
▭ HER data

TYPE OF ANOMALY	INTERPRETATION
● dipolar isolated	ferrous material
● magnetic disturbance	ferrous material
— linear trend	ridge and furrow
— linear trend	agricultural
— linear trend	field drain
— linear	former field boundary
— linear trend	geological variation
● magnetic enhancement	geology
● magnetic enhancement	archaeology?
● magnetic enhancement	archaeology



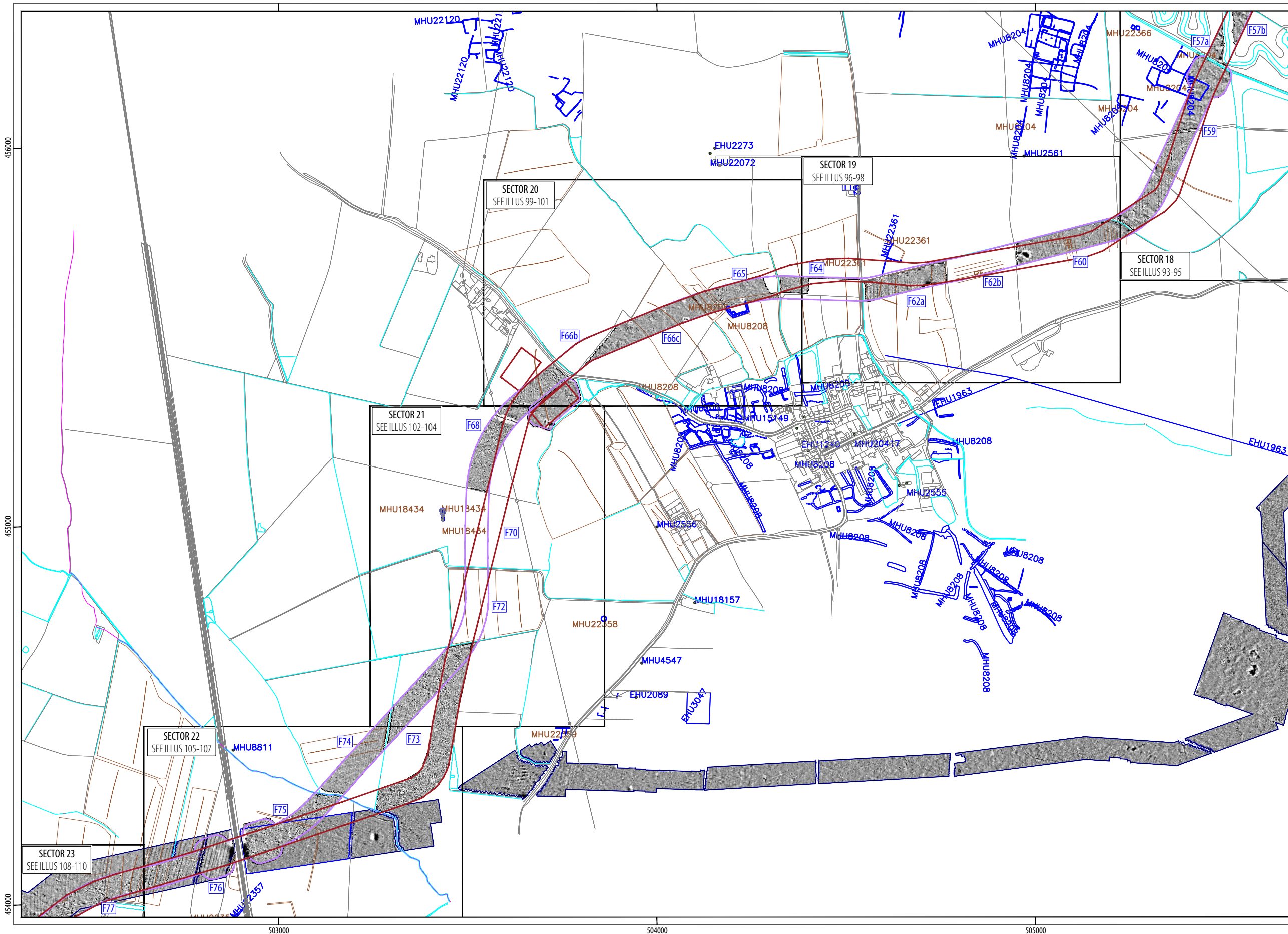
PROJECT SEGL21
 Scotland England Green Link 2
 North Yorkshire and
 East Yorkshire

CLIENT AECOM

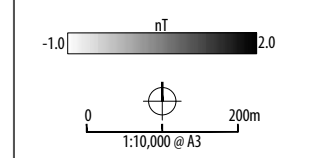
**HEADLAND
 ARCHAEOLOGY**

Headland Archaeology Yorkshire & North
 Units 23-25 | Acorn Business Centre | Balme Road
 Cleckheaton | BD19 4EZ
 t 0127 493 8019
 w www.headlandarchaeology.com

ILLUS 9 Interpretation of magnetometer data; Overview 4



- design freeze survey area
- previous corridor survey area
- CCS Scheme Geophysical Survey (ASWYAS 2012)
- AP and LiDAR assessment (Deegan 2021)
- - - HER data



PROJECT SEGL21
Scotland England Green Link 2
North Yorkshire and
East Yorkshire

CLIENT AECOM

**HEADLAND
ARCHAEOLOGY**

Headland Archaeology Yorkshire & North
Units 23-25 | Acorn Business Centre | Balme Road
Cleckheaton | BD19 4EZ
t 0127 493 8019
www.headlandarchaeology.com

ILLUS 10 Processed greyscale magnetometer data; Overview 5

