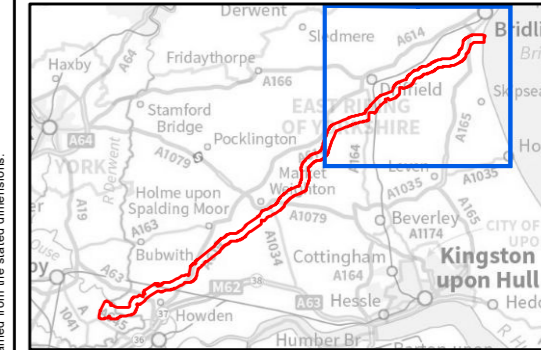
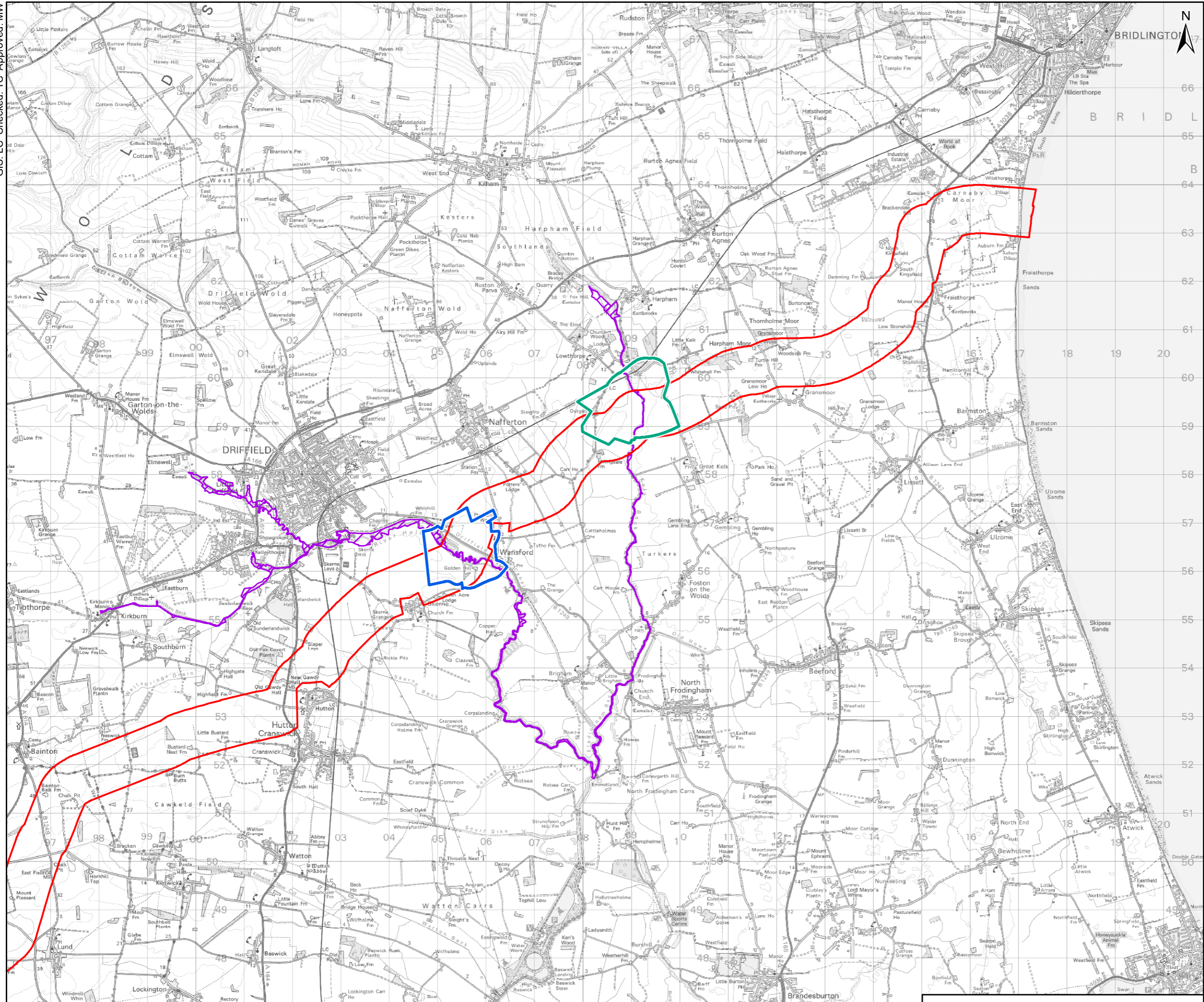


PROJECT
Scotland England Green Link 2

- KEY
- English Onshore Scheme Scoping Boundary
 - River Hull Headwaters SSSI
 - River Hull Headwaters SSSI Survey Area
 - SSSI (Kelk Beck) Survey Area
 - SSSI (Wansford) Survey Area



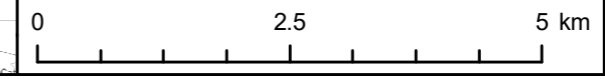
TITLE
**Figure 4
River Hull Headwaters SSSI Survey
Areas and Notable Bird Territory Centres**

REFERENCE
SEGL2_T_ORN_4_v1_20220107

SHEET NUMBER
1 of 3

DATE
07/01/2022

Contains Ordnance Survey Data © Crown copyright and database rights 2021 Ordnance Survey 0100031673.
© Natural England copyright. Contains Ordnance Survey data © Crown copyright and database right 2021.



Scale @ A3 1:75,000

GIS: LC Checked: TC Approved: MW

This drawing has been prepared for the use of AECOM's client. It may not be used, modified, reproduced or relied upon by third parties, except as agreed by AECOM or as required by law. AECOM accepts no responsibility, and denies any liability whatsoever, to any party that uses or relies on this drawing without AECOM's express written consent. Do not scale this document. All measurements must be obtained from the stated dimensions.

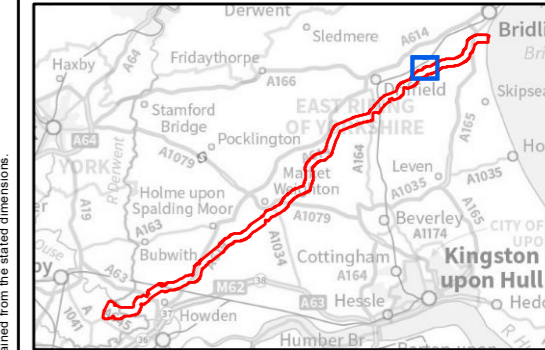
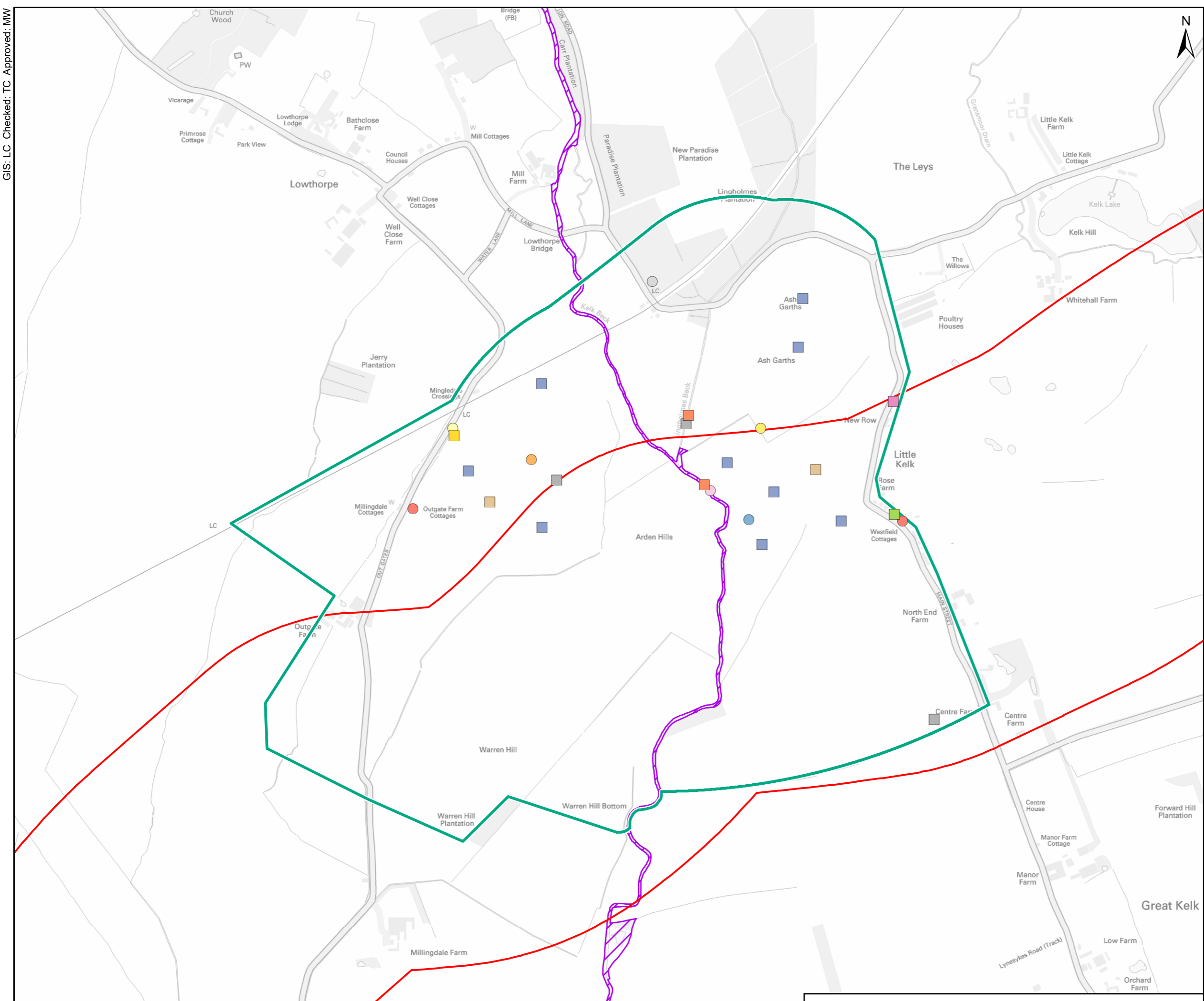
PROJECT
Scotland England Green Link 2

KEY

English Onshore Scheme Scoping Boundary
River Hull Headwaters SSSI

River Hull Headwaters SSSI Survey Area
SSSI (Kelk Beck) Survey Area

- Notable Bird Territory Centre
- Dunnock
 - House Sparrow
 - Lapwing
 - Linnet
 - Mallard
 - Mistle Thrush
 - Reed Bunting
 - Sedge Warbler
 - Skylark
 - Song Thrush
 - Starling
 - Tree Sparrow
 - Yellow Wagtail
 - Yellowhammer



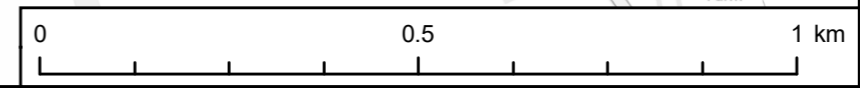
TITLE
Figure 4
River Hull Headwaters SSSI Survey Areas and Notable Bird Territory Centres

REFERENCE
SEGL2_T_ORN_4_v1_20220107

SHEET NUMBER 2 of 3
DATE 07/01/2022

GIS: LC Checked: TC Approved: MW

Contains Ordnance Survey Data © Crown copyright and database rights 2021 Ordnance Survey 0100031673.
© Natural England copyright. Contains Ordnance Survey data © Crown copyright and database right 2021.
Coordinate System: British National Grid



Scale @ A3 1:10,000

This drawing has been prepared for the use of AECOM's client. It may not be used, modified, reproduced or relied upon by third parties, except as agreed by AECOM or as required by law. AECOM accepts no responsibility, and denies any liability whatsoever, to any party that uses or relies on this drawing without AECOM's express written consent. Do not scale this document. All measurements must be obtained from the stated dimensions.

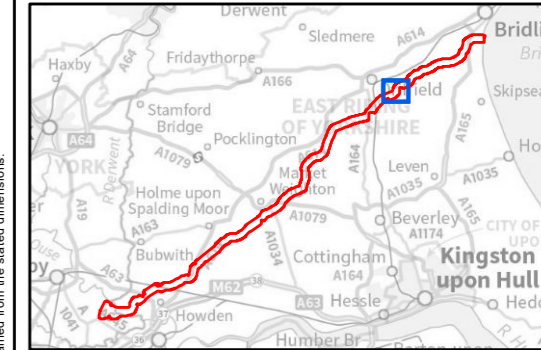
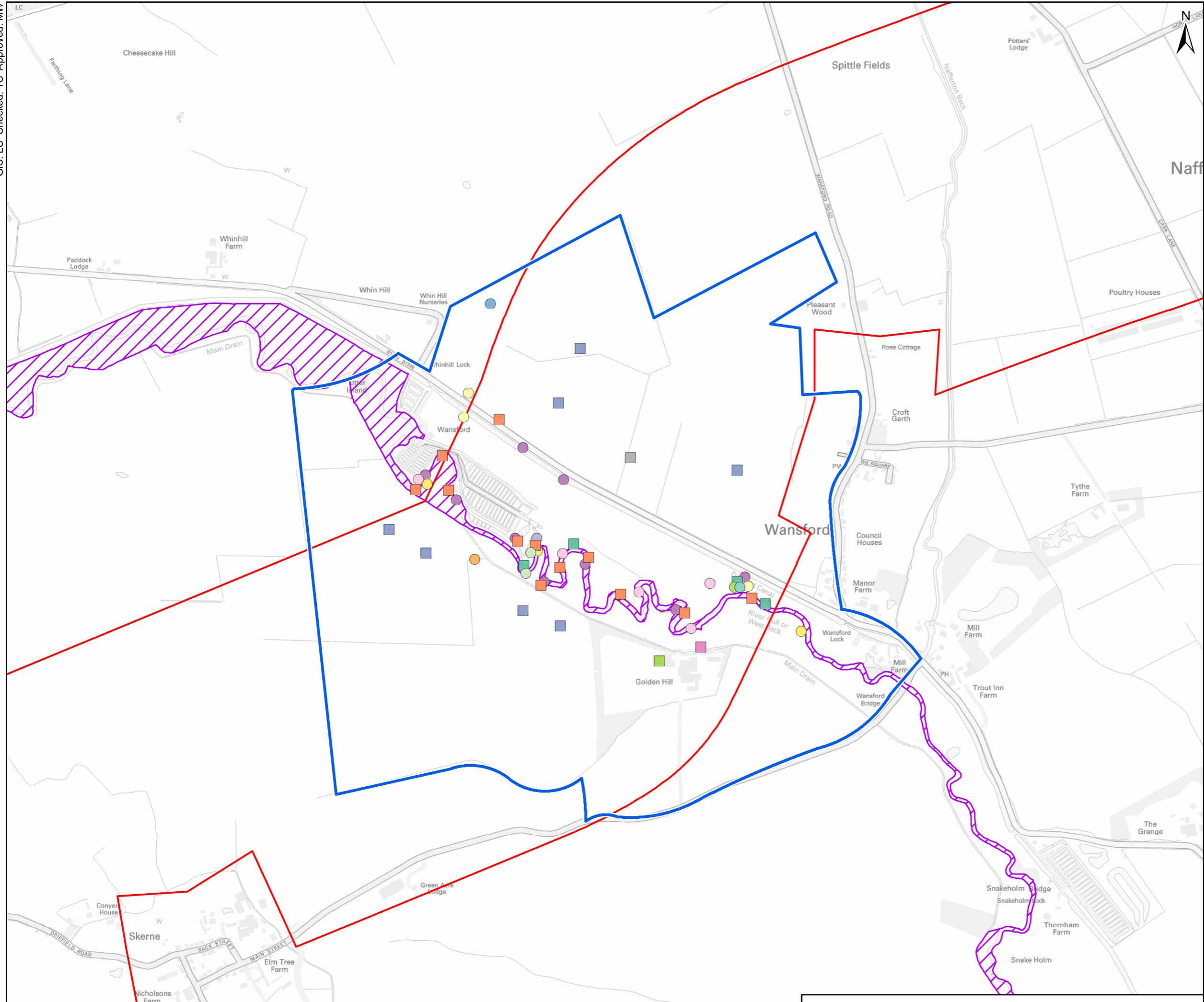
PROJECT
Scotland England Green Link 2

KEY
 English Onshore Scheme Scoping Boundary
 River Hull Headwaters SSSI

River Hull Headwaters SSSI Survey Area
 SSSI (Wansford) Survey Area

Notable Bird Territory Centre

- Coot
- Duncock
- Gadwall
- Lapwing
- Linnet
- Little Grebe
- Mallard
- Moorhen
- Mute Swan
- Reed Bunting
- Reed Warbler
- Sedge Warbler
- Skylark
- Song Thrush
- Starling
- Yellowhammer



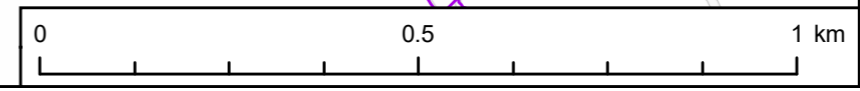
TITLE
Figure 4
River Hull Headwaters SSSI Survey
Areas and Notable Bird Territory Centres

REFERENCE
 SEGL2_T_ORN_4_v1_20220107

SHEET NUMBER
 3 of 3

DATE
 07/01/2022

Contains Ordnance Survey Data © Crown copyright and database rights 2021 Ordnance Survey 0100031673.
 © Natural England copyright. Contains Ordnance Survey data © Crown copyright and database right 2021.



Scale @ A3 1:10,000

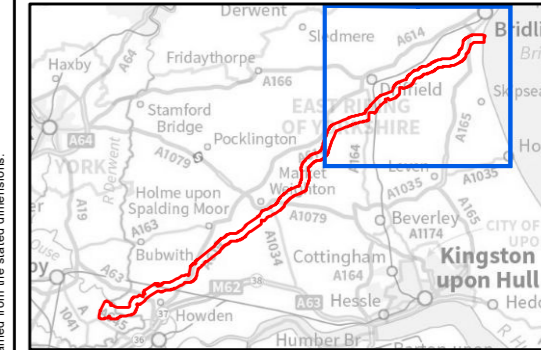
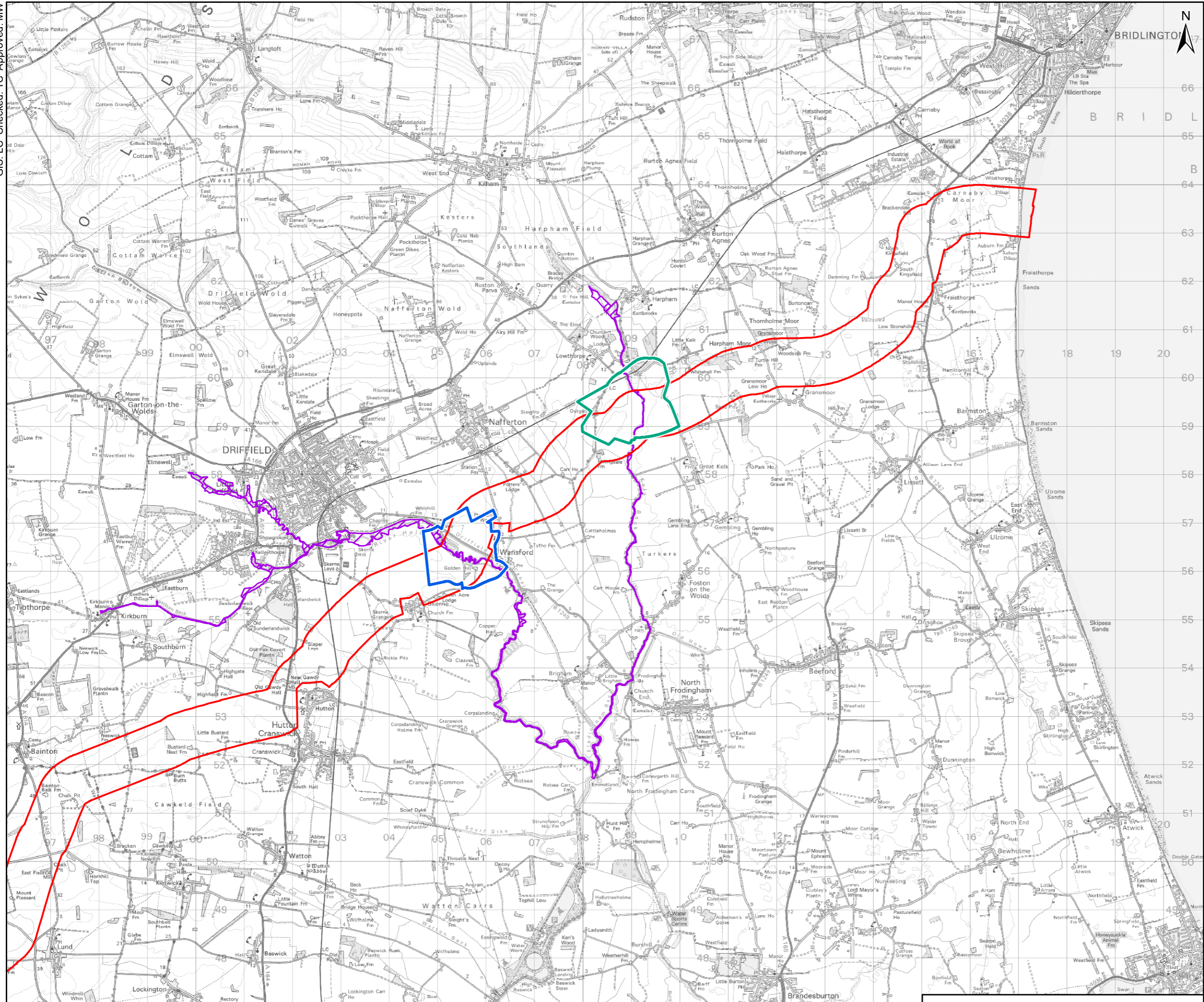
Coordinate System: British National Grid

GIS: LC Checked: TC Approved: MW

This drawing has been prepared for the use of AECOM's client. It may not be used, modified, reproduced or relied upon by third parties, except as agreed by AECOM or as required by law. AECOM accepts no responsibility, and denies any liability whatsoever, to any party that uses or relies on this drawing without AECOM's express written consent. Do not scale this document. All measurements must be obtained from the stated dimensions.

PROJECT
Scotland England Green Link 2

- KEY
- English Onshore Scheme Scoping Boundary
 - River Hull Headwaters SSSI
 - River Hull Headwaters SSSI Survey Area
 - SSSI (Kelk Beck) Survey Area
 - SSSI (Wansford) Survey Area



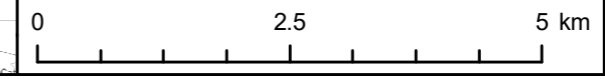
TITLE
Figure 4A - CONFIDENTIAL
River Hull Headwaters SSSI Survey
Areas and Notable Bird Territory Centres

REFERENCE
SEGL2_T_ORN_4A_v1_20220107

SHEET NUMBER
1 of 3

DATE
07/01/2022

Contains Ordnance Survey Data © Crown copyright and database rights 2021 Ordnance Survey 0100031673.
© Natural England copyright. Contains Ordnance Survey data © Crown copyright and database right 2021.



Scale @ A3 1:75,000

Coordinate System: British National Grid

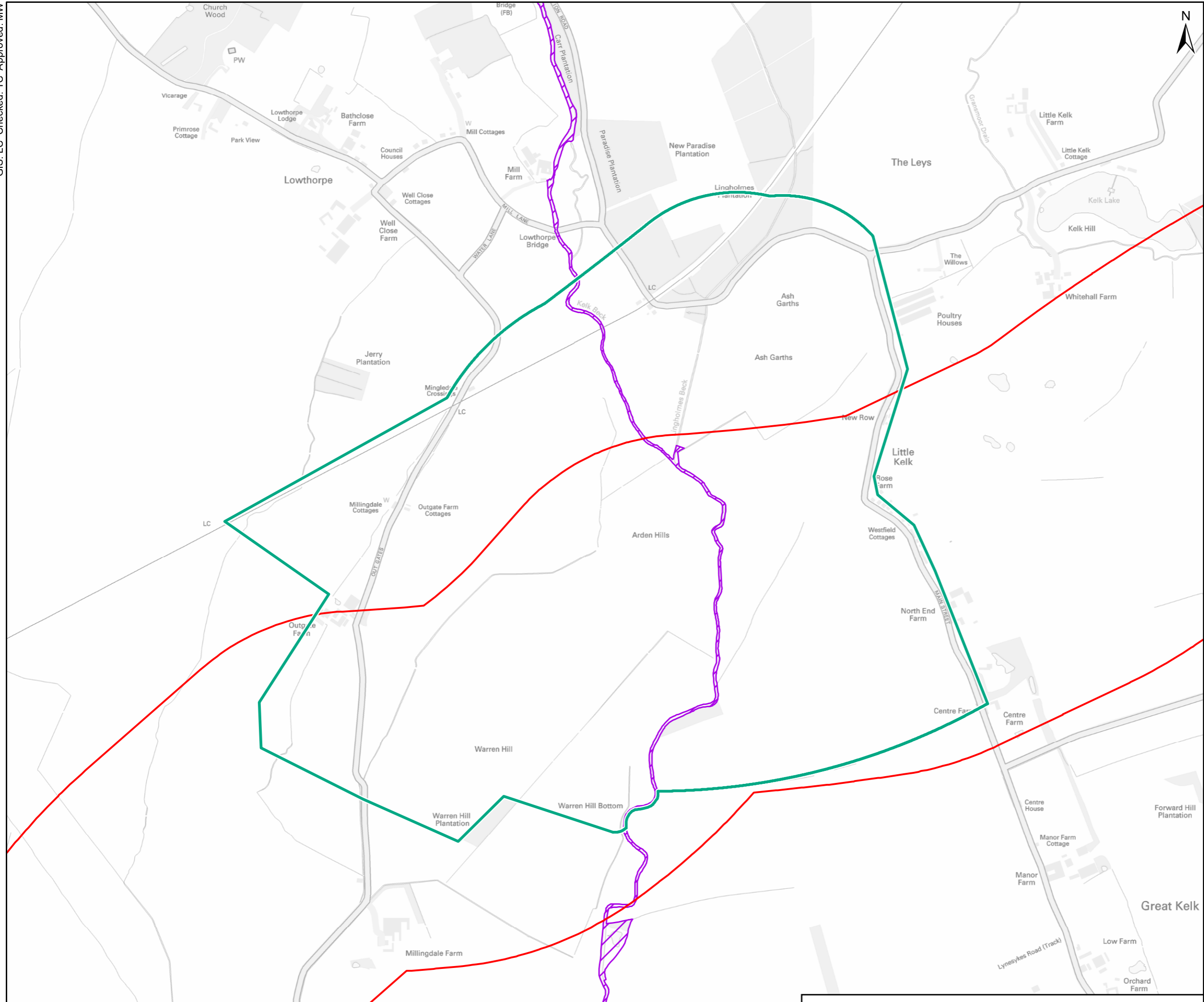
GIS: LC Checked: TC Approved: MW

This drawing has been prepared for the use of AECOM's client. It may not be used, modified, reproduced or relied upon by third parties, except as agreed by AECOM or as required by law. AECOM accepts no responsibility, and denies any liability whatsoever, to any party that uses or relies on this drawing without AECOM's express written consent. Do not scale this document. All measurements must be obtained from the stated dimensions.

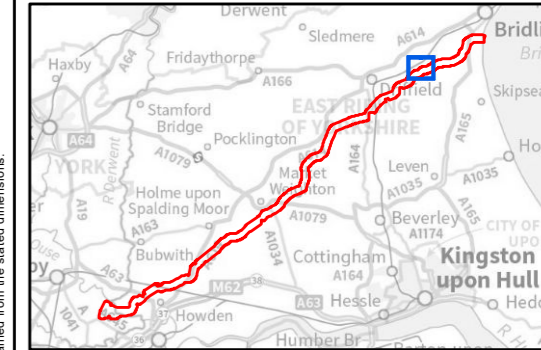
PROJECT
Scotland England Green Link 2

- KEY
- English Onshore Scheme Scoping Boundary
 - River Hull Headwaters SSSI
 - River Hull Headwaters SSSI Survey Area
 - SSSI (Kelk Beck) Survey Area

GIS: LC Checked: TC Approved: MW



This drawing has been prepared for the use of AECOM's client. It may not be used, modified, reproduced or relied upon by third parties, except as agreed by AECOM or as required by law. AECOM accepts no responsibility, and denies any liability whatsoever, to any party that uses or relies on this drawing without AECOM's express written consent. Do not scale this document. All measurements must be obtained from the stated dimensions.

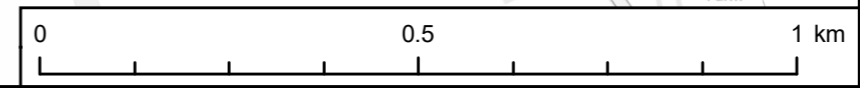


TITLE
**Figure 4A - CONFIDENTIAL
River Hull Headwaters SSSI Survey
Areas and Notable Bird Territory Centres**

REFERENCE
SEGL2_T_ORN_4A_v1_20220107

SHEET NUMBER 2 of 3 DATE 07/01/2022

Contains Ordnance Survey Data © Crown copyright and database rights 2021 Ordnance Survey 0100031673.
© Natural England copyright. Contains Ordnance Survey data © Crown copyright and database right 2021.

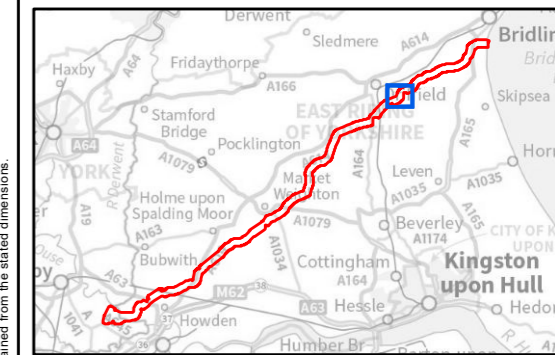
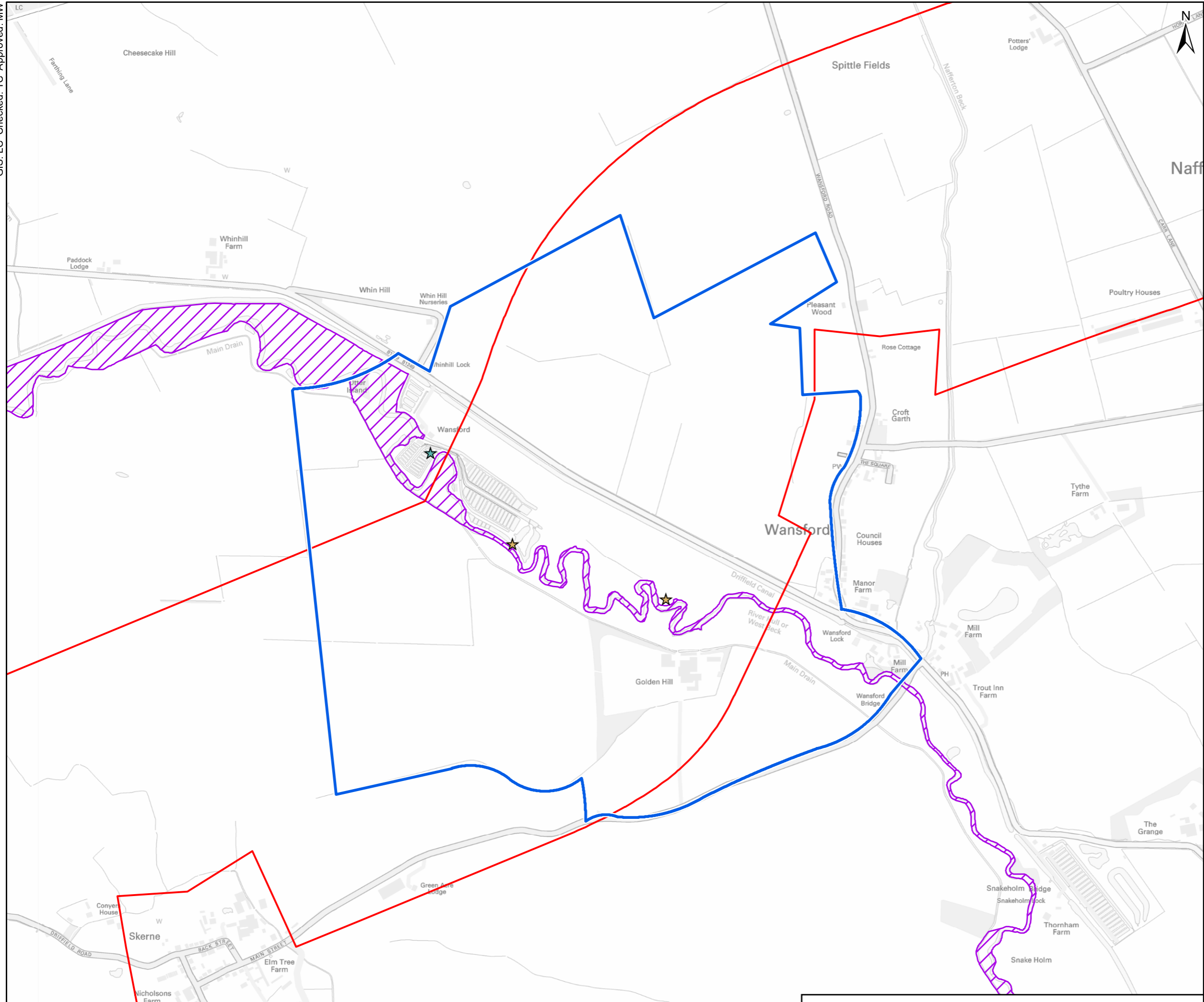


Scale @ A3 1:10,000

Coordinate System: British National Grid

PROJECT
Scotland England Green Link 2

- KEY
- English Onshore Scheme Scoping Boundary
 - River Hull Headwaters SSSI
 - River Hull Headwaters SSSI Survey Area
 - SSSI (Wansford) Survey Area
 - ★ Notable Bird Territory Centre
 - ★ Cettis Warbler
 - ★ Kingfisher




TITLE
**Figure 4A - CONFIDENTIAL
River Hull Headwaters SSSI Survey
Areas and Notable Bird Territory Centres**

REFERENCE
SEGL2_T_ORN_4A_v1_20220107

SHEET NUMBER DATE
3 of 3 07/01/2022

Contains Ordnance Survey Data © Crown copyright and database rights 2021 Ordnance Survey 0100031673.
© Natural England copyright. Contains Ordnance Survey data © Crown copyright and database right 2021.



Scale @ A3 1:10,000

Coordinate System: British National Grid

This drawing has been prepared for the use of AECOM's client. It may not be used, modified, reproduced or relied upon by third parties, except as agreed by AECOM or as required by law. AECOM accepts no responsibility, and denies any liability whatsoever, to any party that uses or relies on this drawing without AECOM's express written consent. Do not scale this document. All measurements must be obtained from the stated dimensions.

GIS: LC Checked: TC Approved: MW