




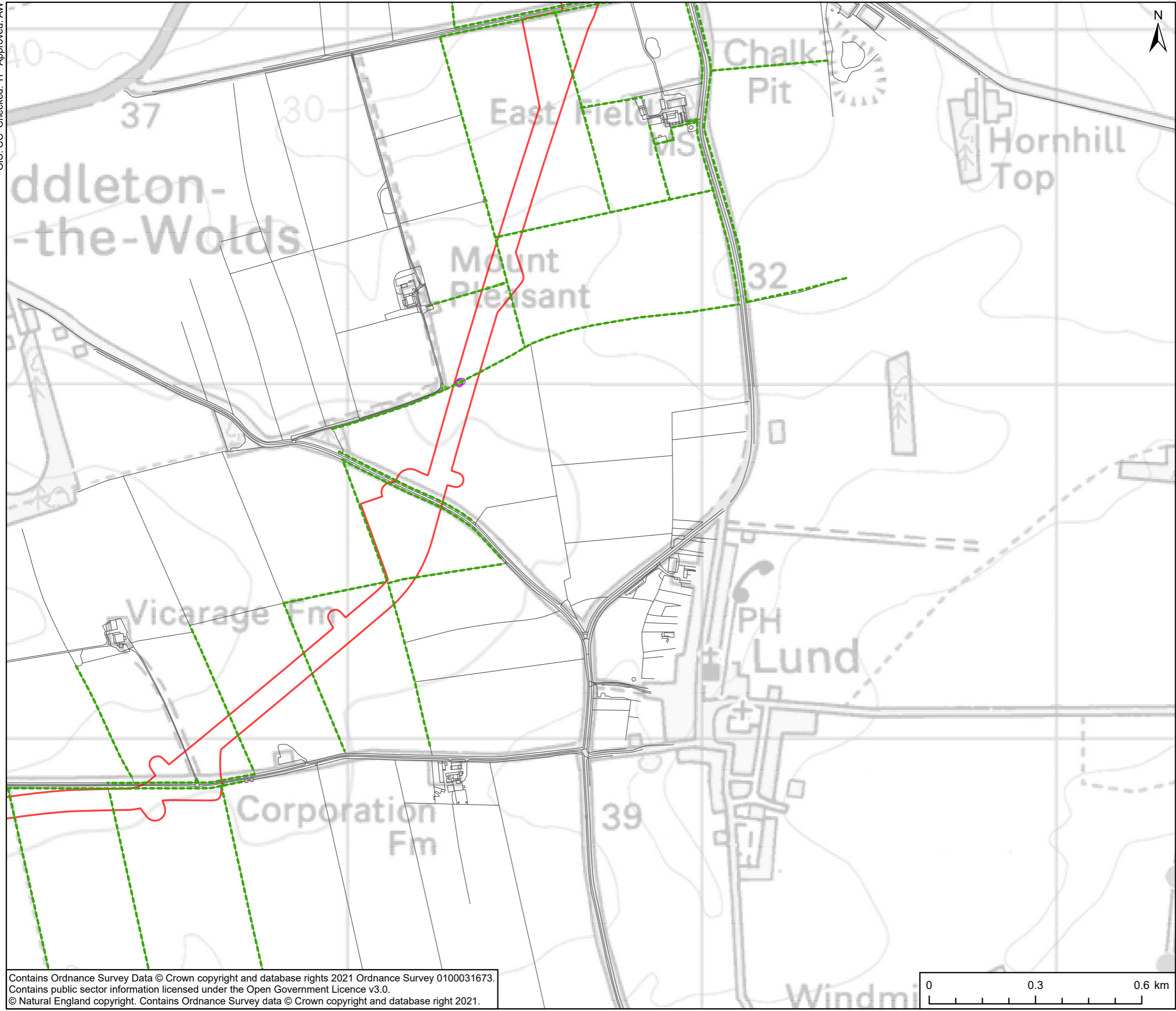
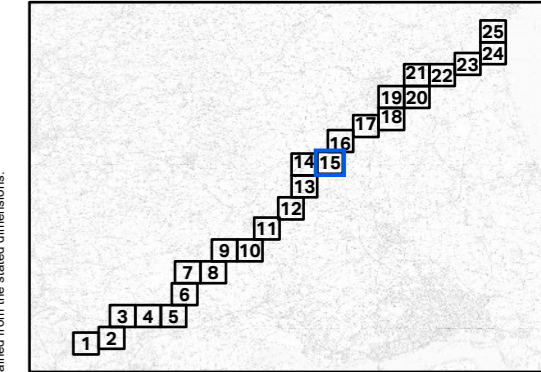


- KEY
-  Ecology Phase 1 Hedgerows
  -  National Tree Map Canopy Polygons
  -  National Tree Map - Approximate RPA Buffers
  -  60m Wide LOD
  -  OS\_MasterMap

GIS: CC Checked: TF Approved: AW



This drawing has been prepared for the use of AECOM's client. It may not be used, modified, reproduced or relied upon by third parties, except as agreed by AECOM or as required by law. AECOM accepts no responsibility, and denies any liability whatsoever, to any party that uses or relies on this drawing without AECOM's express written consent. Do not scale this document. All measurements must be obtained from the stated dimensions.



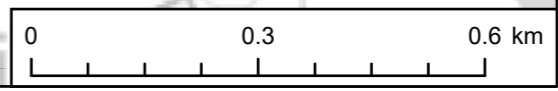
TITLE  
**High Level Tree Constraints Plan**

REFERENCE  
SEGL2\_T\_ES\_16-15\_v1\_20220509

SHEET NUMBER  
15 of 25

DATE  
23/05/2022

Contains Ordnance Survey Data © Crown copyright and database rights 2021 Ordnance Survey 0100031673.  
Contains public sector information licensed under the Open Government Licence v3.0.  
© Natural England copyright. Contains Ordnance Survey data © Crown copyright and database right 2021.



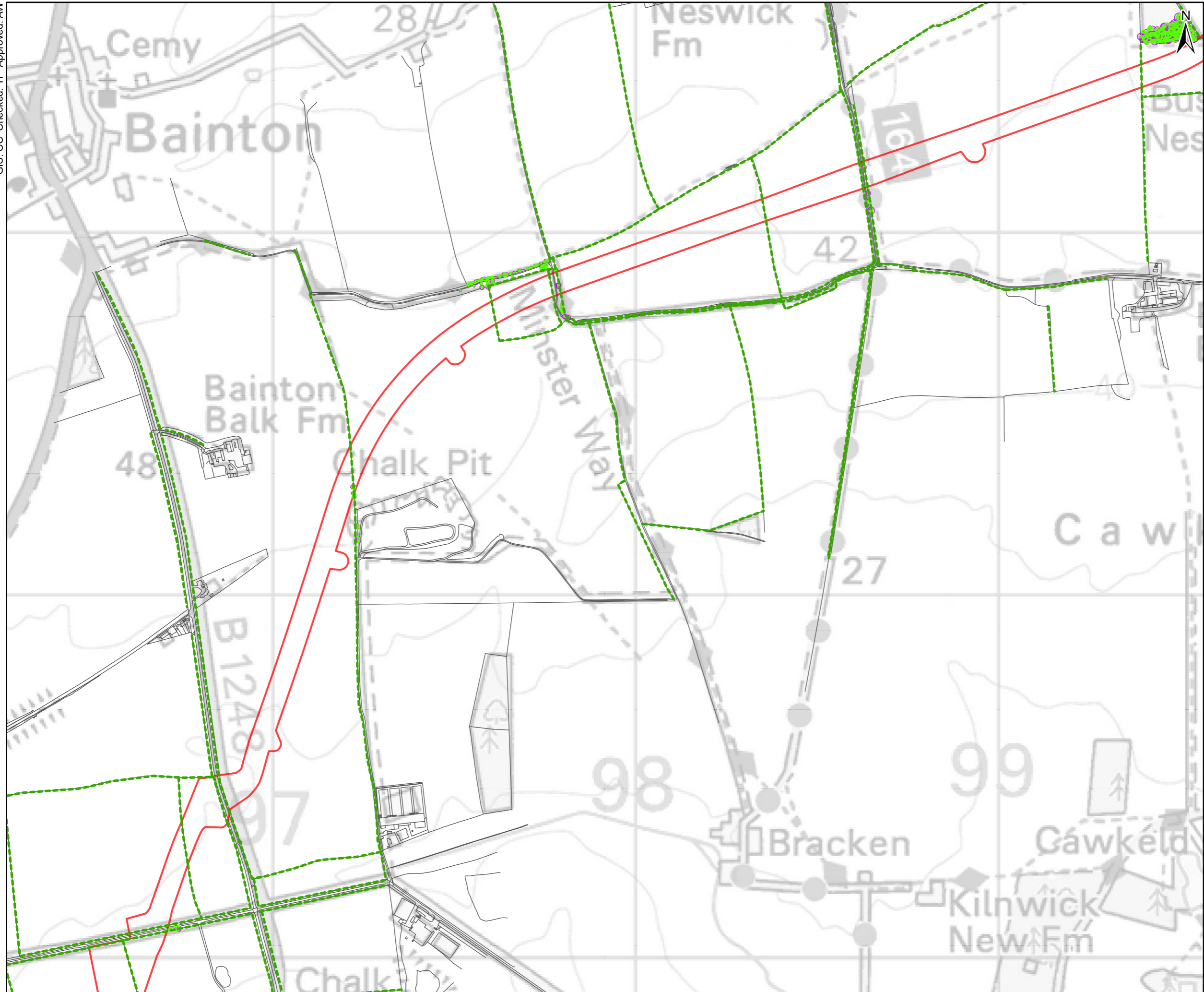
Scale @ A3 1:

Coordinate System: British National Grid

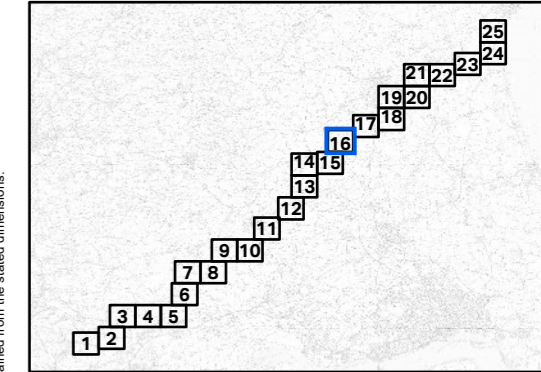
PROJECT  
**Scotland England Green Link 2**

- KEY
- Ecology Phase 1 Hedgerows
  - National Tree Map Canopy Polygons
  - National Tree Map - Approximate RPA Buffers
  - 60m Wide LOD
  - OS\_MasterMap

GIS: CC Checked: TF Approved: AW



This drawing has been prepared for the use of AECOM's client. It may not be used, modified, reproduced or relied upon by third parties, except as agreed by AECOM or as required by law. AECOM accepts no responsibility, and denies any liability whatsoever, to any party that uses or relies on this drawing without AECOM's express written consent. Do not scale this document. All measurements must be obtained from the stated dimensions.




TITLE  
**High Level Tree Constraints Plan**

REFERENCE  
SEGL2\_T\_ES\_16-16\_v1\_20220509

SHEET NUMBER  
16 of 25

DATE  
23/05/2022

Contains Ordnance Survey Data © Crown copyright and database rights 2021 Ordnance Survey 0100031673.  
Contains public sector information licensed under the Open Government Licence v3.0.  
© Natural England copyright. Contains Ordnance Survey data © Crown copyright and database right 2021.

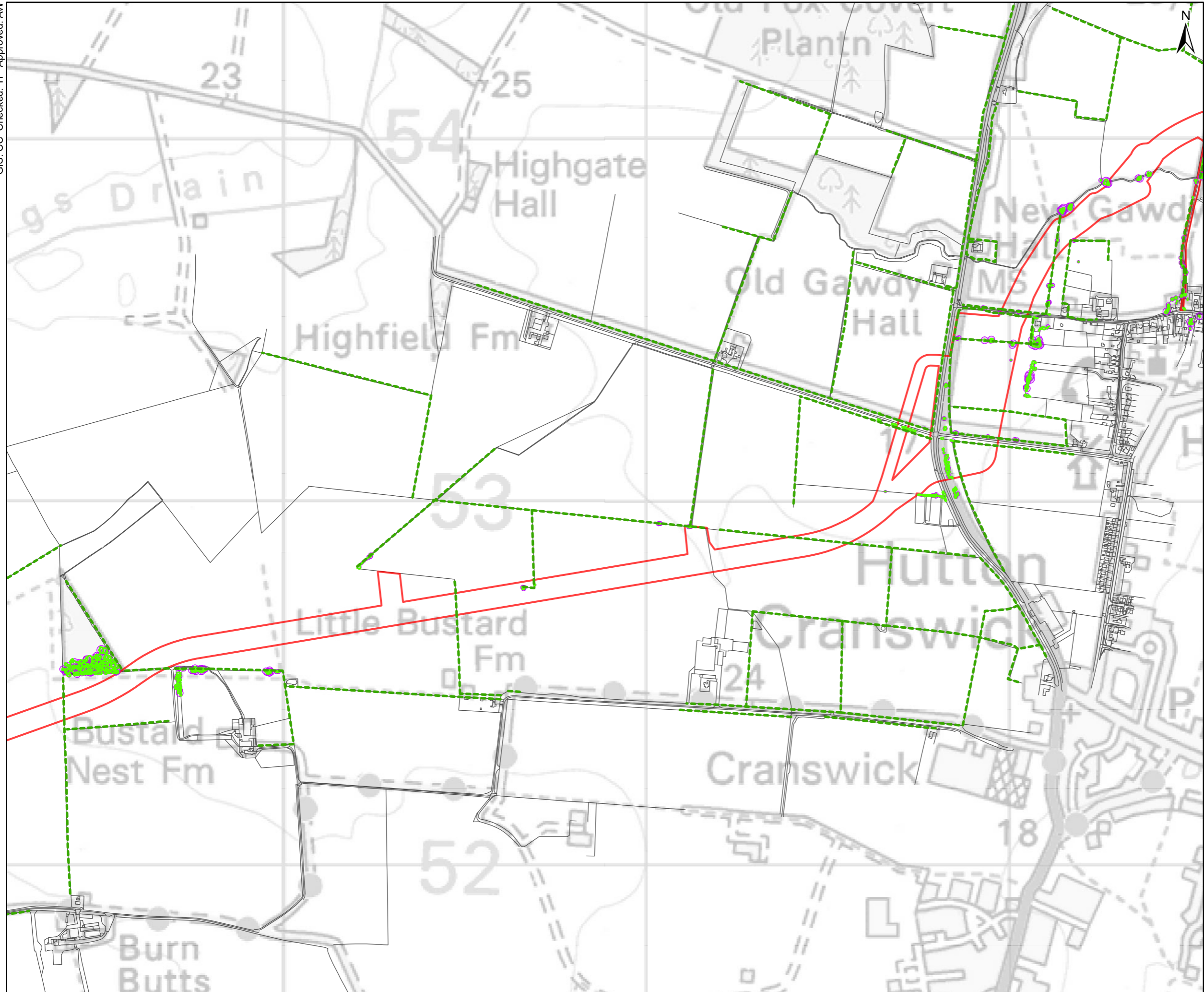


Scale @ A3 1:

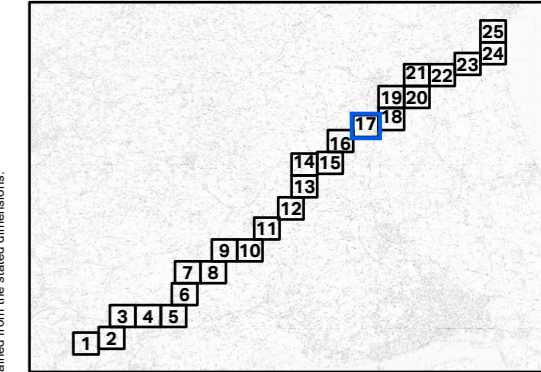
Coordinate System: British National Grid

PROJECT  
**Scotland England Green Link 2**

- KEY
- Ecology Phase 1 Hedgerows
  - National Tree Map Canopy Polygons
  - National Tree Map - Approximate RPA Buffers
  - 60m Wide LOD
  - OS\_MasterMap



This drawing has been prepared for the use of AECOM's client. It may not be used, modified, reproduced or relied upon by third parties, except as agreed by AECOM or as required by law. AECOM accepts no responsibility, and denies any liability whatsoever, to any party that uses or relies on this drawing without AECOM's express written consent. Do not scale this document. All measurements must be obtained from the stated dimensions.




TITLE  
**High Level Tree Constraints Plan**

REFERENCE  
SEGL2\_T\_ES\_16-17\_v1\_20220509

SHEET NUMBER  
17 of 25

DATE  
23/05/2022

Contains Ordnance Survey Data © Crown copyright and database rights 2021 Ordnance Survey 0100031673.  
Contains public sector information licensed under the Open Government Licence v3.0.  
© Natural England copyright. Contains Ordnance Survey data © Crown copyright and database right 2021.



Scale @ A3 1:

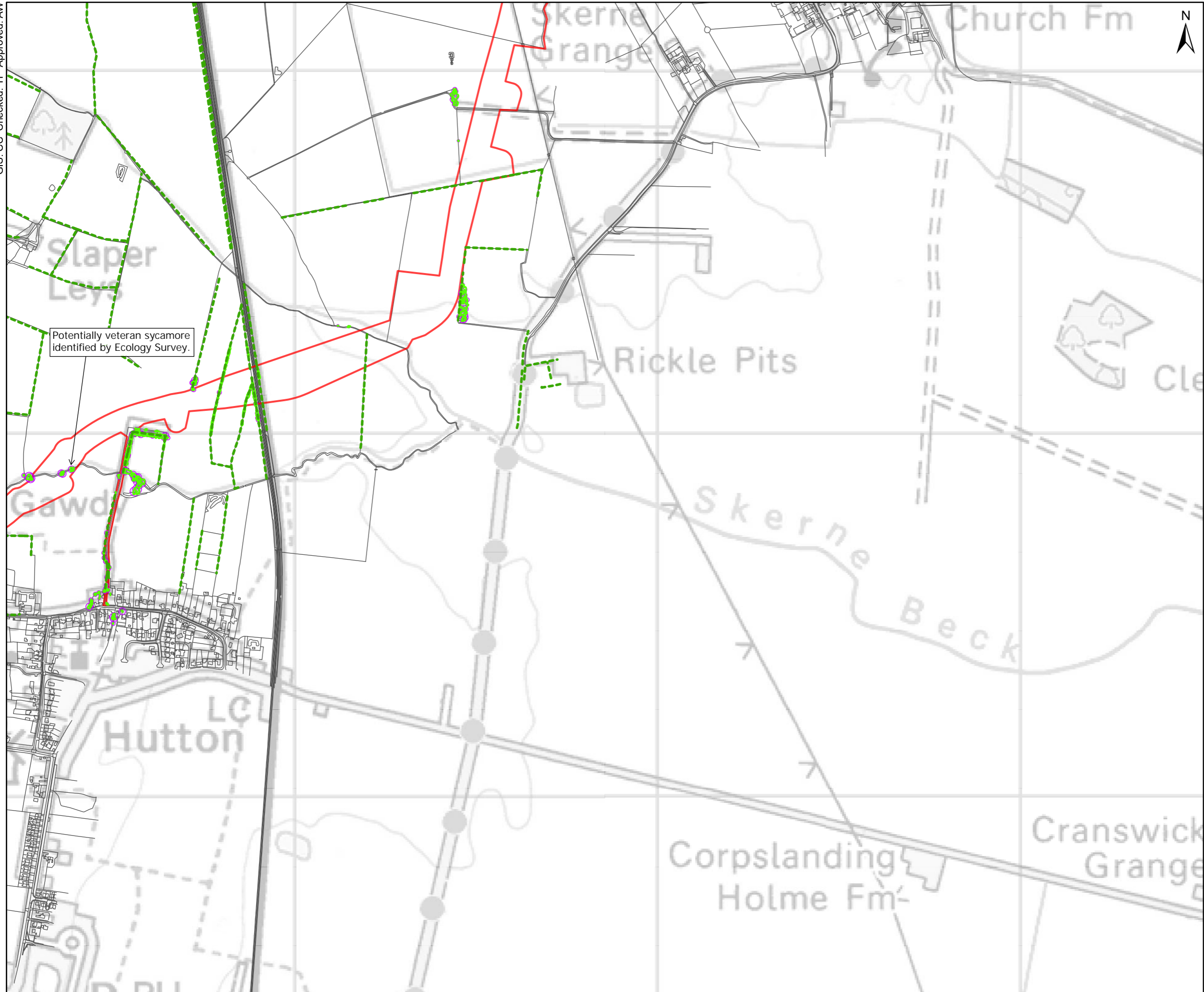
Coordinate System: British National Grid

GIS: CC Checked: TF Approved: AW

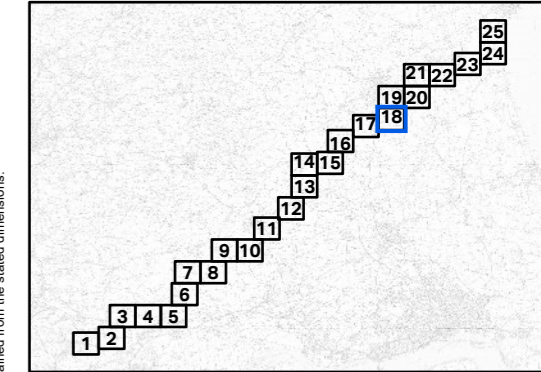
PROJECT  
**Scotland England Green Link 2**

- KEY
- Ecology Phase 1 Hedgerows
  - National Tree Map Canopy Polygons
  - National Tree Map - Approximate RPA Buffers
  - 60m Wide LOD
  - OS\_MasterMap

GIS: CC Checked: TF Approved: AW



This drawing has been prepared for the use of AECOM's client. It may not be used, modified, reproduced or relied upon by third parties, except as agreed by AECOM or as required by law. AECOM accepts no responsibility, and denies any liability whatsoever, to any party that uses or relies on this drawing without AECOM's express written consent. Do not scale this document. All measurements must be obtained from the stated dimensions.



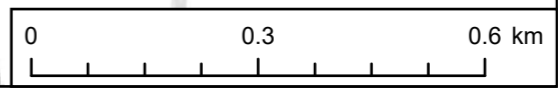
TITLE  
**High Level Tree Constraints Plan**

REFERENCE  
SEGL2\_T\_ES\_16-18\_v1\_20220509

SHEET NUMBER  
18 of 25

DATE  
23/05/2022

Contains Ordnance Survey Data © Crown copyright and database rights 2021 Ordnance Survey 0100031673.  
Contains public sector information licensed under the Open Government Licence v3.0.  
© Natural England copyright. Contains Ordnance Survey data © Crown copyright and database right 2021.



Coordinate System: British National Grid

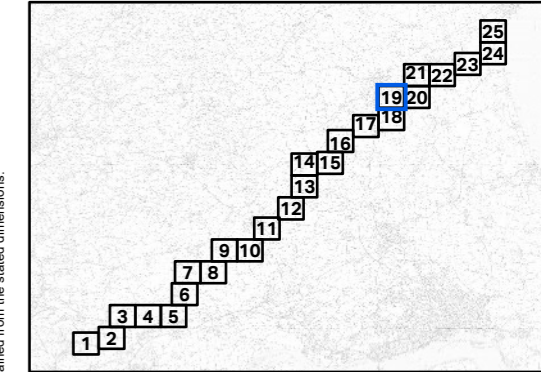
Scale @ A3 1:

PROJECT  
**Scotland England Green Link 2**

- KEY
- Ecology Phase 1 Hedgerows
  - National Tree Map Canopy Polygons
  - National Tree Map - Approximate RPA Buffers
  - 60m Wide LOD
  - OS\_MasterMap



This drawing has been prepared for the use of AECOM's client. It may not be used, modified, reproduced or relied upon by third parties, except as agreed by AECOM or as required by law. AECOM accepts no responsibility, and denies any liability whatsoever, to any party that uses or relies on this drawing without AECOM's express written consent. Do not scale this document. All measurements must be obtained from the stated dimensions.



TITLE  
**High Level Tree Constraints Plan**

REFERENCE  
SEGL2\_T\_ES\_16-19\_v1\_20220509

SHEET NUMBER  
19 of 25

DATE  
23/05/2022

Contains Ordnance Survey Data © Crown copyright and database rights 2021 Ordnance Survey 0100031673.  
Contains public sector information licensed under the Open Government Licence v3.0.  
© Natural England copyright. Contains Ordnance Survey data © Crown copyright and database right 2021.

