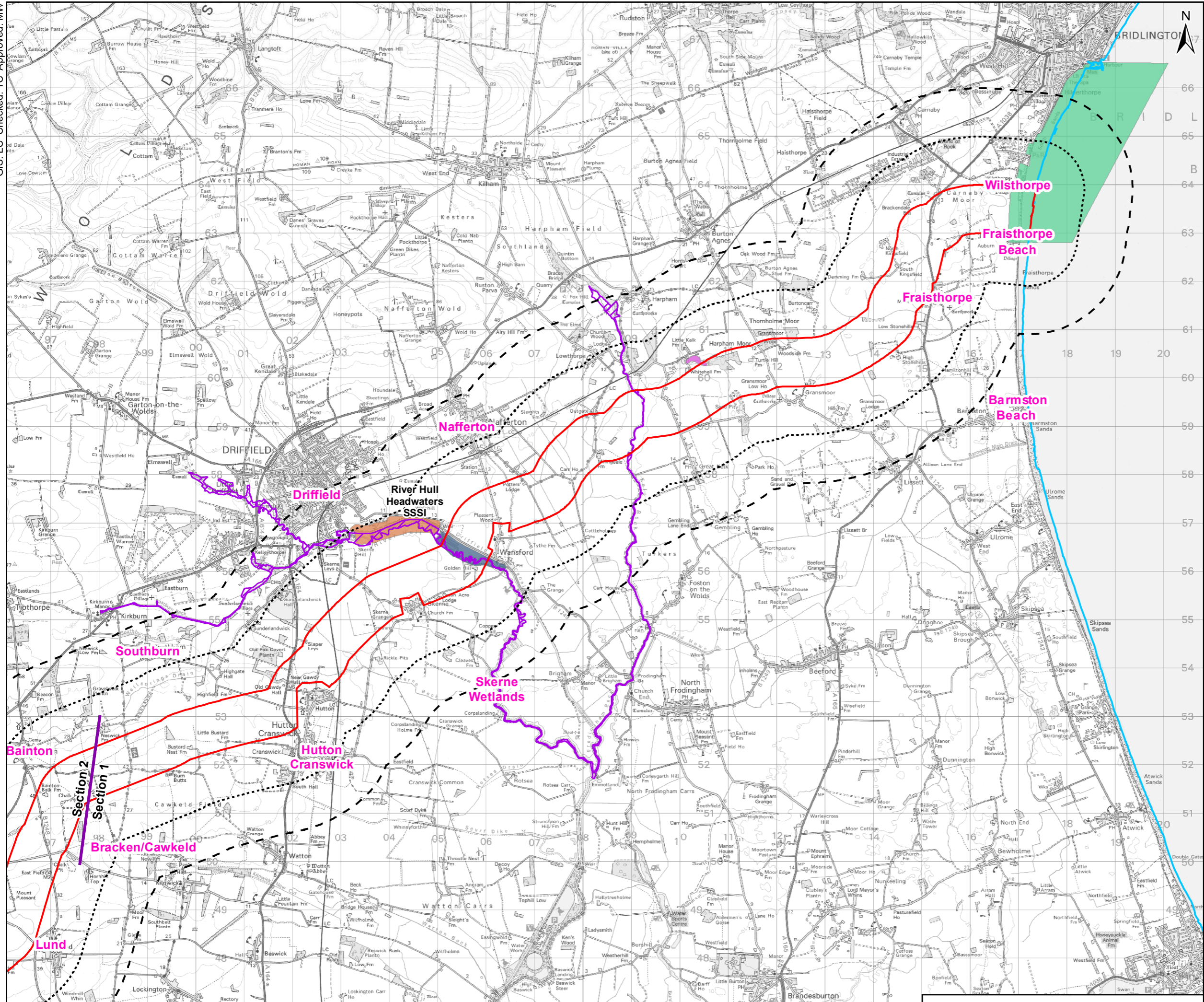
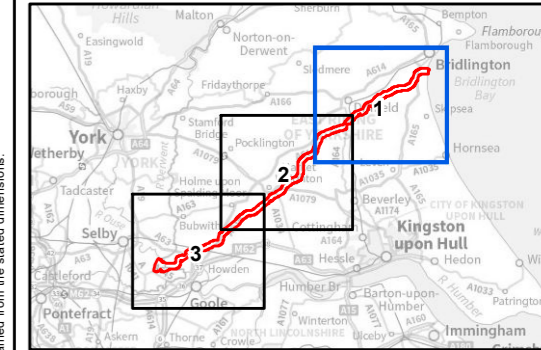


**PROJECT**  
Scotland England Green Link 2

- KEY**
- English Onshore Scheme Scoping Boundary
  - Route Section Break
  - Mean Low Water Springs
  - Desk Study Area (other than BTO)
  - BTO Desk Study Area (2km)
  - Site of Special Scientific Interest
- British Trust for Ornithology WeBS Core Count Sectors
- Bridlington Bay - Harbour to Auburn Farm
  - Little Kelk Gravel Pit
  - River Hull - Riverhead to Whinhill
  - River Hull - Wansford to Whinhill



**NOTES:**  
Pink label text identifies geographical locations relevant to the desk study



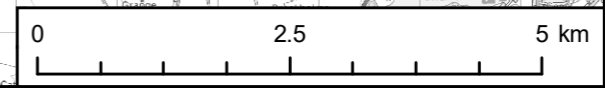
**TITLE**  
**Figure 1**  
**Onshore Scheme Scoping Boundary and Ornithological Desk Study Areas**

**REFERENCE**  
SEGL2\_T\_ORN\_1\_v1\_20220107

**SHEET NUMBER**  
1 of 3

**DATE**  
07/01/2022

Contains Ordnance Survey Data © Crown copyright and database rights 2021 Ordnance Survey 0100031673.  
© Natural England copyright. Contains Ordnance Survey data © Crown copyright and database right 2021.



Scale @ A3 1:75,000

Coordinate System: British National Grid

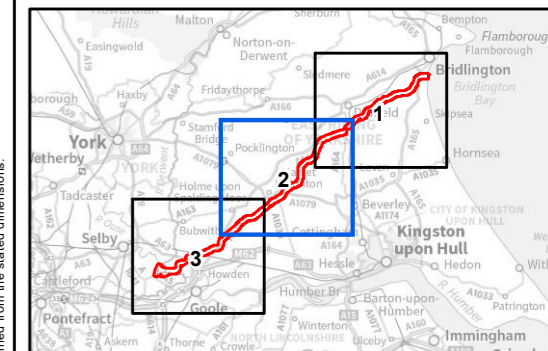
GIS: LC Checked: TC Approved: MW

This drawing has been prepared for the use of AECOM's client. It may not be used, modified, reproduced or relied upon by third parties, except as agreed by AECOM or as required by law. AECOM accepts no responsibility, and denies any liability whatsoever, to any party that uses or relies on this drawing without AECOM's express written consent. Do not scale this document. All measurements must be obtained from the stated dimensions.

PROJECT  
**Scotland England Green Link 2**

- KEY
- English Onshore Scheme Scoping Boundary
  - Route Section Break
  - Desk Study Area (other than BTO)
  - BTO Desk Study Area (2km)
  - Site of Special Scientific Interest

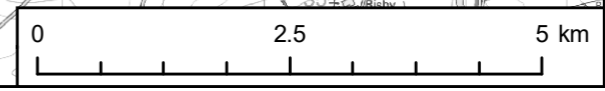
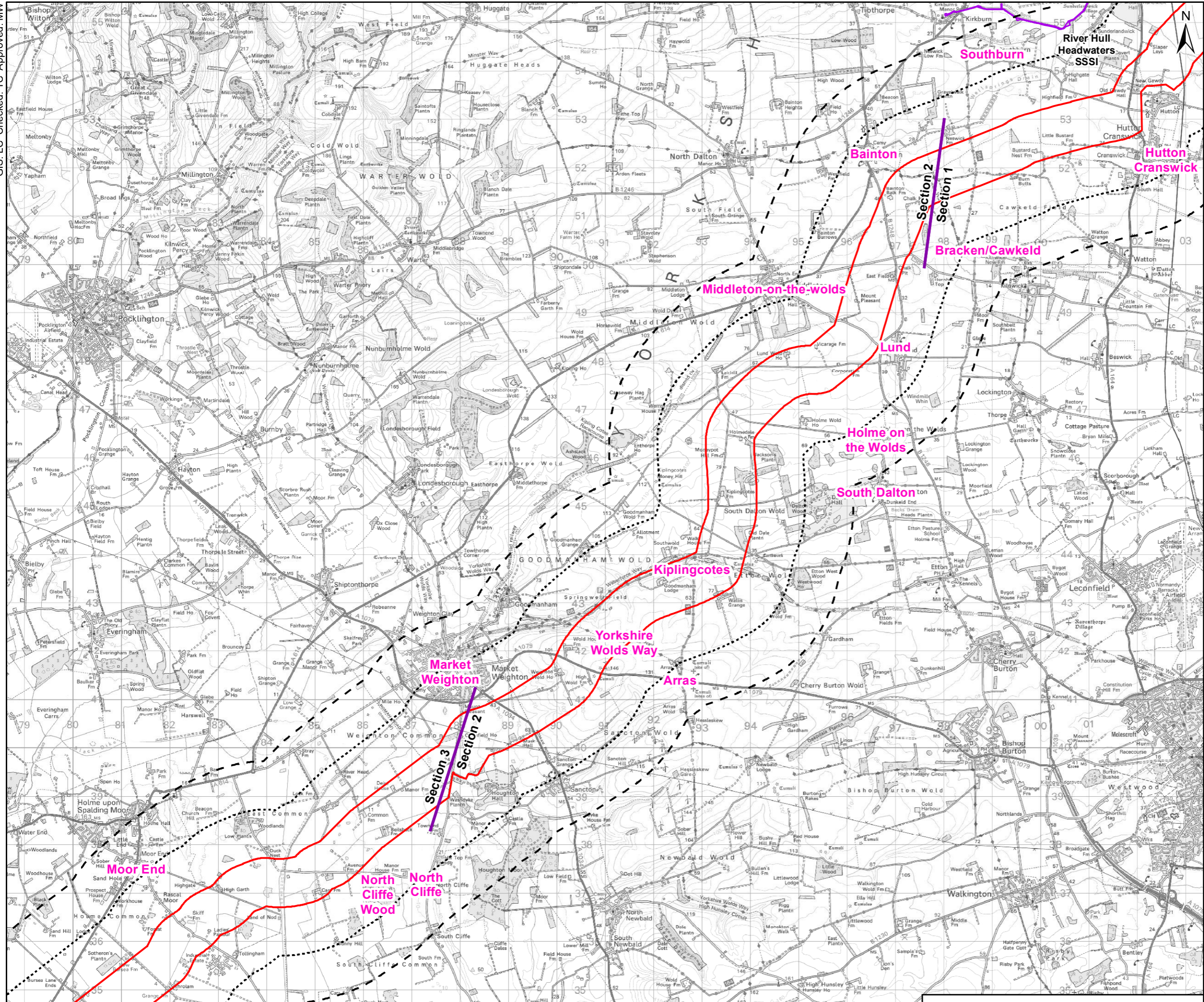
NOTES:  
Pink label text identifies geographical locations relevant to the desk study



TITLE  
**Figure 1  
Onshore Scheme Scoping Boundary and  
Ornithological Desk Study Areas**

REFERENCE  
SEGL2\_T\_ORN\_1\_v1\_20220107

SHEET NUMBER DATE  
2 of 3 07/01/2022



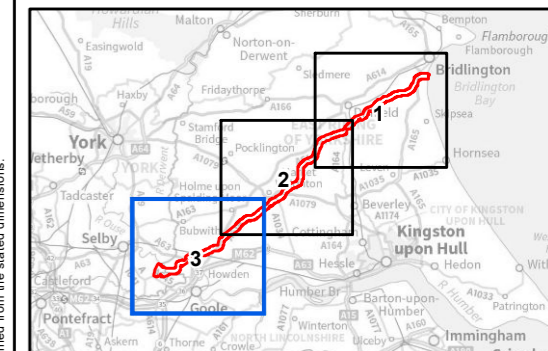
GIS: LC Checked: TC Approved: MW

This drawing has been prepared for the use of AECOM's client. It may not be used, modified, reproduced or relied upon by third parties, except as agreed by AECOM or as required by law. AECOM accepts no responsibility, and denies any liability whatsoever, to any party that uses or relies on this drawing without AECOM's express written consent. Do not scale this document. All measurements must be obtained from the stated dimensions.

**PROJECT**  
Scotland England Green Link 2

- KEY**
- English Onshore Scheme Scoping Boundary
  - Route Section Break
  - Proposed Converter Station Location
  - Existing Drax 400kV Substation
  - Desk Study Area (other than BTO)
  - BTO Desk Study Area (2km)
  - Site of Special Scientific Interest

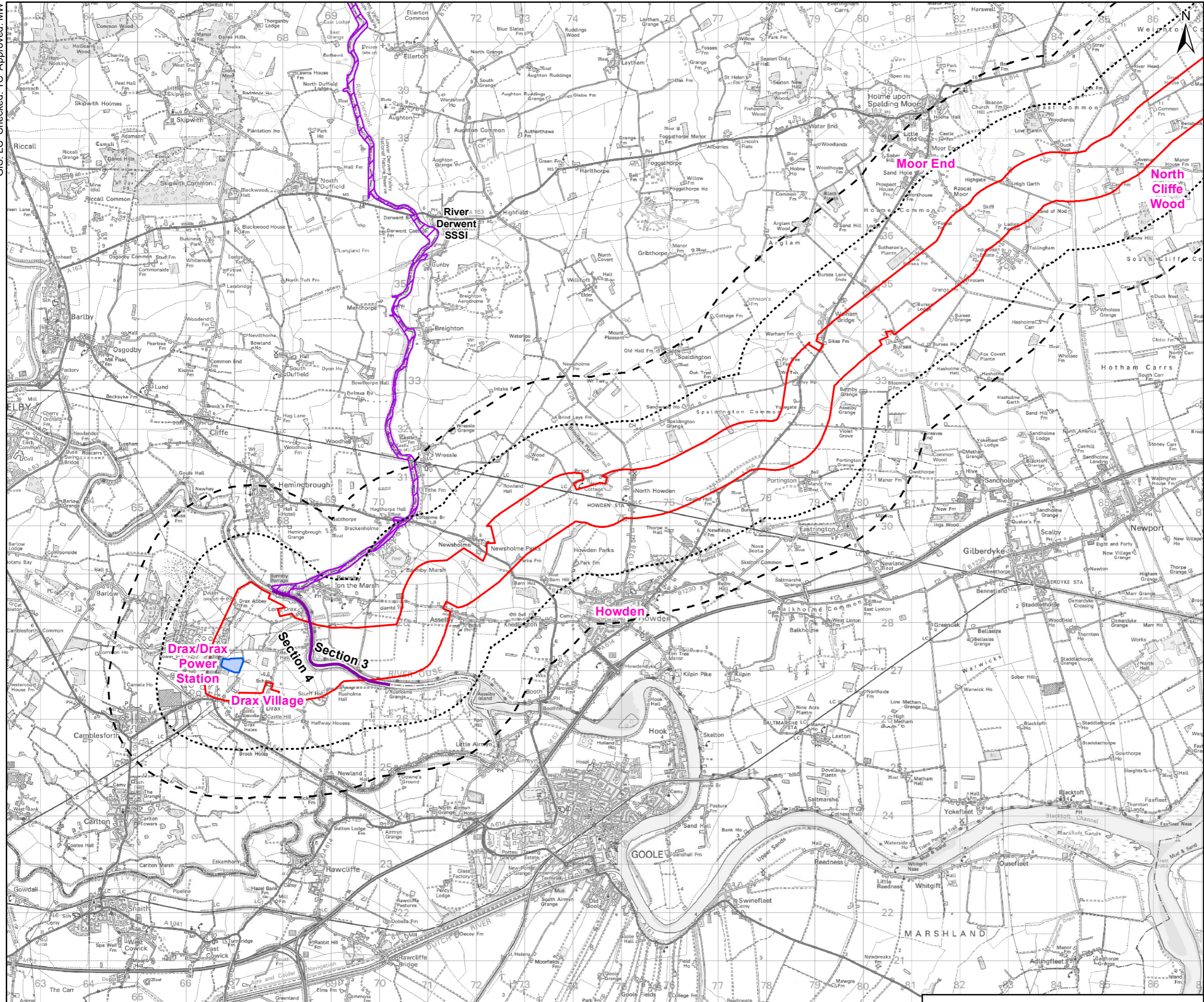
**NOTES:**  
Pink label text identifies geographical locations relevant to the desk study



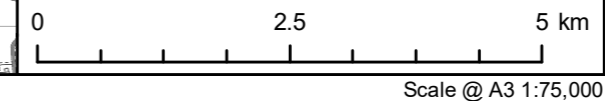
**TITLE**  
**Figure 1**  
**Onshore Scheme Scoping Boundary and**  
**Ornithological Desk Study Areas**

**REFERENCE**  
SEGL2\_T\_ORN\_1\_v1\_20220107

**SHEET NUMBER** 3 of 3  
**DATE** 07/01/2022



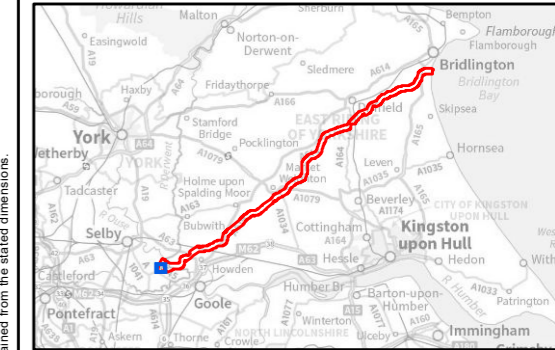
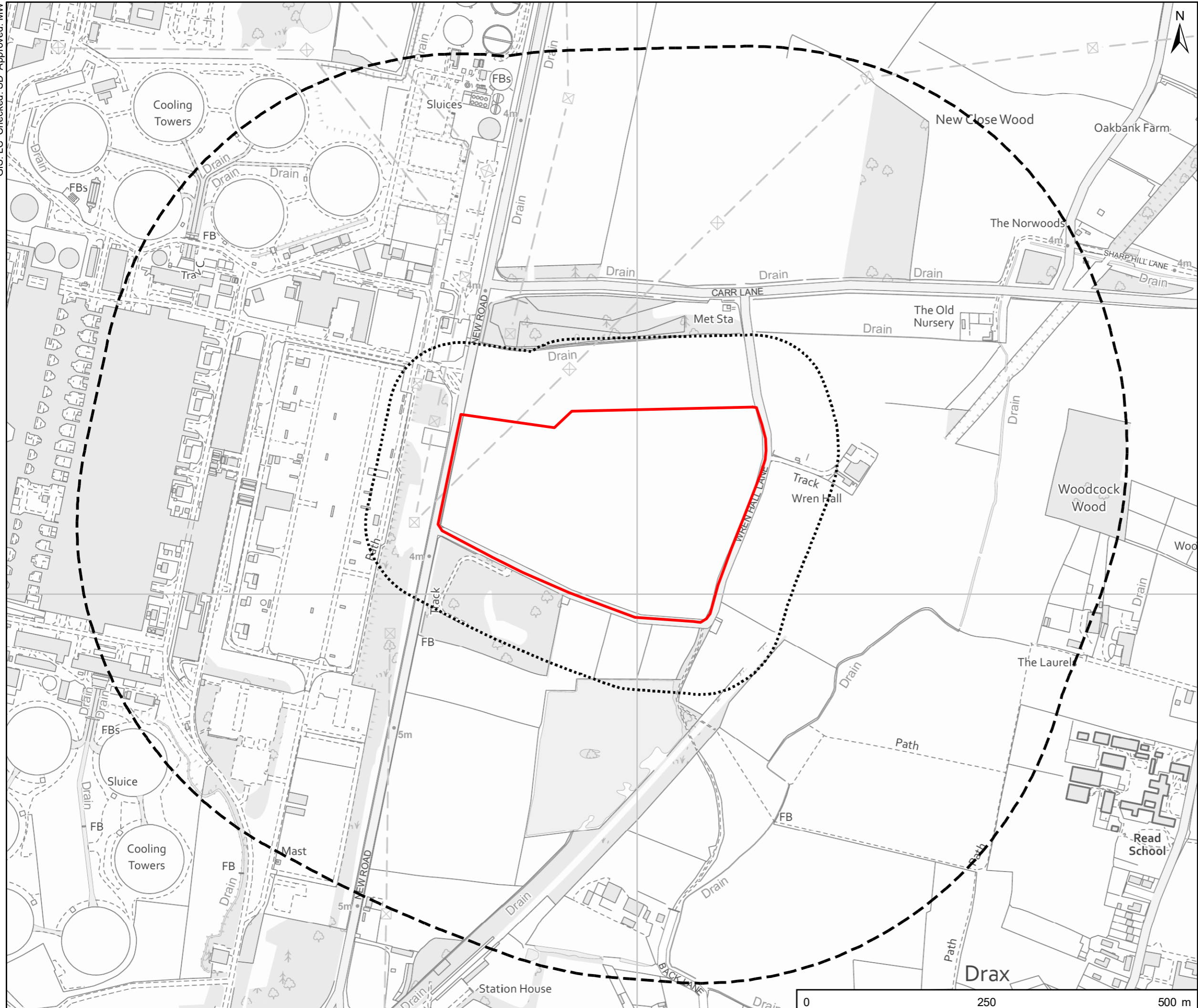
GIS: LC Checked: TC Approved: MW



This drawing has been prepared for the use of AECOM's client. It may not be used, modified, reproduced or relied upon by third parties, except as agreed by AECOM or as required by law. AECOM accepts no responsibility, and denies any liability whatsoever, to any party that uses or relies on this drawing without AECOM's express written consent. Do not scale this document. All measurements must be obtained from the stated dimensions.

**PROJECT**  
Scotland England Green Link 2

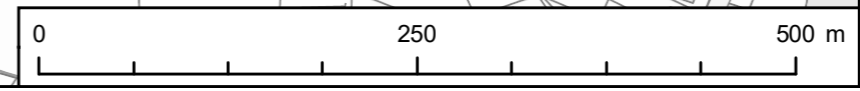
- KEY**
- Proposed Converter Station Location
  - Proposed Converter Station Location - 100m Buffer
  - Drax Breeding and Wintering Bird Survey Area



**TITLE**  
**Figure 2**  
**Drax Breeding and Wintering Bird Survey Area and Proposed Converter Location**

**REFERENCE**  
SEGL2\_T\_ORN\_2\_v1\_20220107

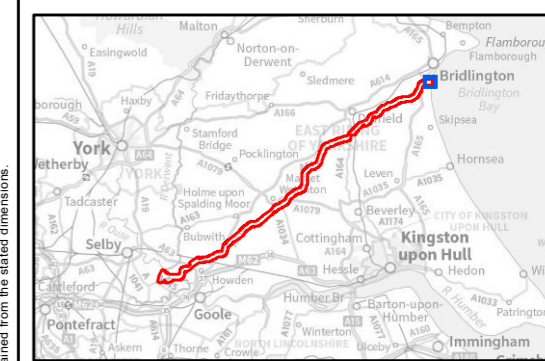
**SHEET NUMBER** 1 of 1  
**DATE** 07/01/2022



This drawing has been prepared for the use of AECOM's client. It may not be used, modified, reproduced or relied upon by third parties, except as agreed by AECOM or as required by law. AECOM accepts no responsibility, and denies any liability whatsoever, to any party that uses or relies on this drawing without AECOM's express written consent. Do not scale this document. All measurements must be obtained from the stated dimensions.

GIS: LC Checked: SD Approved: MW

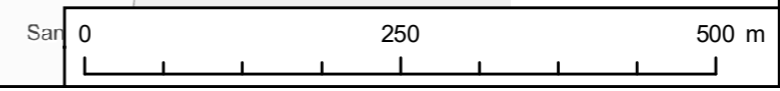
GIS: LC Checked: SD Approved: MW



**TITLE**  
**Figure 3**  
**Landfall Breeding and Wintering Bird Survey Area**

**REFERENCE**  
 SEGL2\_T\_ORN\_3\_v1\_20220107

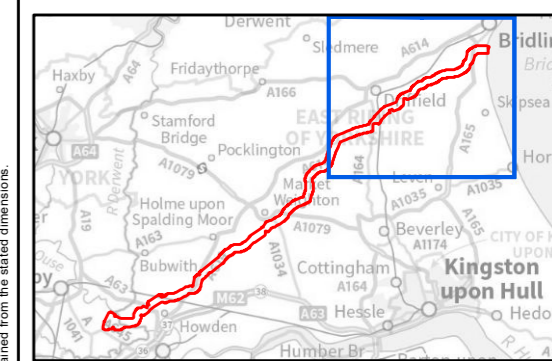
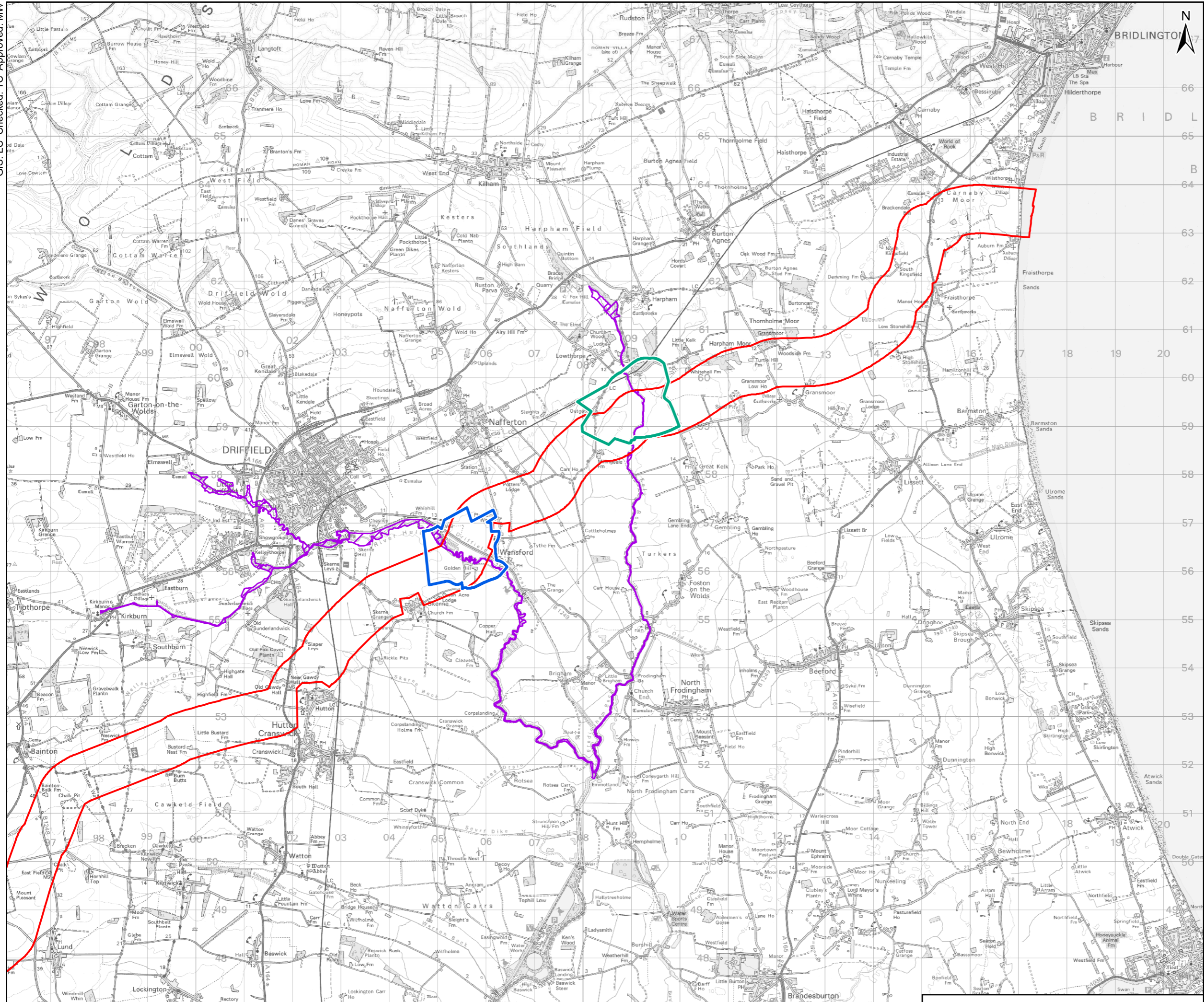
**SHEET NUMBER** 1 of 1  
**DATE** 07/01/2022



This drawing has been prepared for the use of AECOM's client. It may not be used, modified, reproduced or relied upon by third parties, except as agreed by AECOM or as required by law. AECOM accepts no responsibility, and denies any liability whatsoever, to any party that uses or relies on this drawing without AECOM's express written consent. Do not scale this document. All measurements must be obtained from the stated dimensions.

**PROJECT**  
**Scotland England Green Link 2**

- KEY**
- English Onshore Scheme Scoping Boundary
  - River Hull Headwaters SSSI
  - River Hull Headwaters SSSI Survey Area
  - SSSI (Kelk Beck) Survey Area
  - SSSI (Wansford) Survey Area

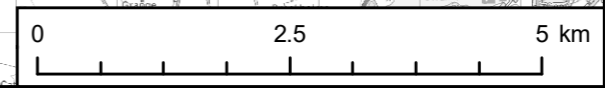


**TITLE**  
**Figure 4**  
**River Hull Headwaters SSSI Survey**  
**Areas and Notable Bird Territory Centres**

**REFERENCE**  
 SEGL2\_T\_ORN\_4\_v1\_20220107

**SHEET NUMBER** 1 of 3  
**DATE** 07/01/2022

Contains Ordnance Survey Data © Crown copyright and database rights 2021 Ordnance Survey 0100031673.  
 © Natural England copyright. Contains Ordnance Survey data © Crown copyright and database right 2021.



Scale @ A3 1:75,000

Coordinate System: British National Grid

GIS: LC Checked: TC Approved: MW

This drawing has been prepared for the use of AECOM's client. It may not be used, modified, reproduced or relied upon by third parties, except as agreed by AECOM or as required by law. AECOM accepts no responsibility, and denies any liability whatsoever, to any party that uses or relies on this drawing without AECOM's express written consent. Do not scale this document. All measurements must be obtained from the stated dimensions.