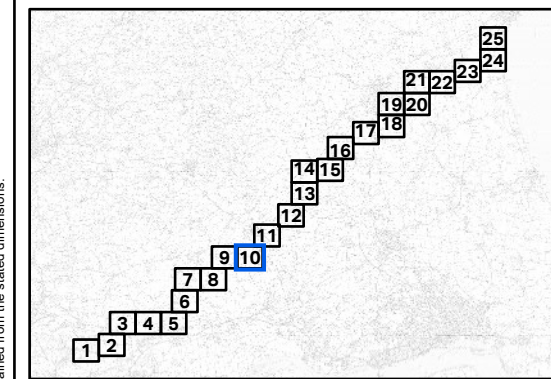


PROJECT
Scotland England Green Link 2

- KEY**
- - - Tree Preservation Orders
 - Ecology Phase 1 Hedgerows
 - - - Retained
 - - - Removed

- National Tree Map - RPA Buffer**
- Retained
 - Removed

- Haul road route outside corridor
- Indicative Public Highway Access Route
- Mobilisation and Light Vehicle Access Route
- Off Highway Access Route for Mobilisation
- Converter Station Access
- Converter Station Earthworks
- HDD
- HDD - Potential to open cut watercourse
- HVAC
- HVDC
- 60m Wide LOD
- Attenuation Pond
- Bellmouth
- Combined Drainage
- Construction Compound
- Converter Station Extent
- Converter Station Purchase Area
- HVAC 50m swathe
- HVDC 40m swathe
- OS_MasterMap

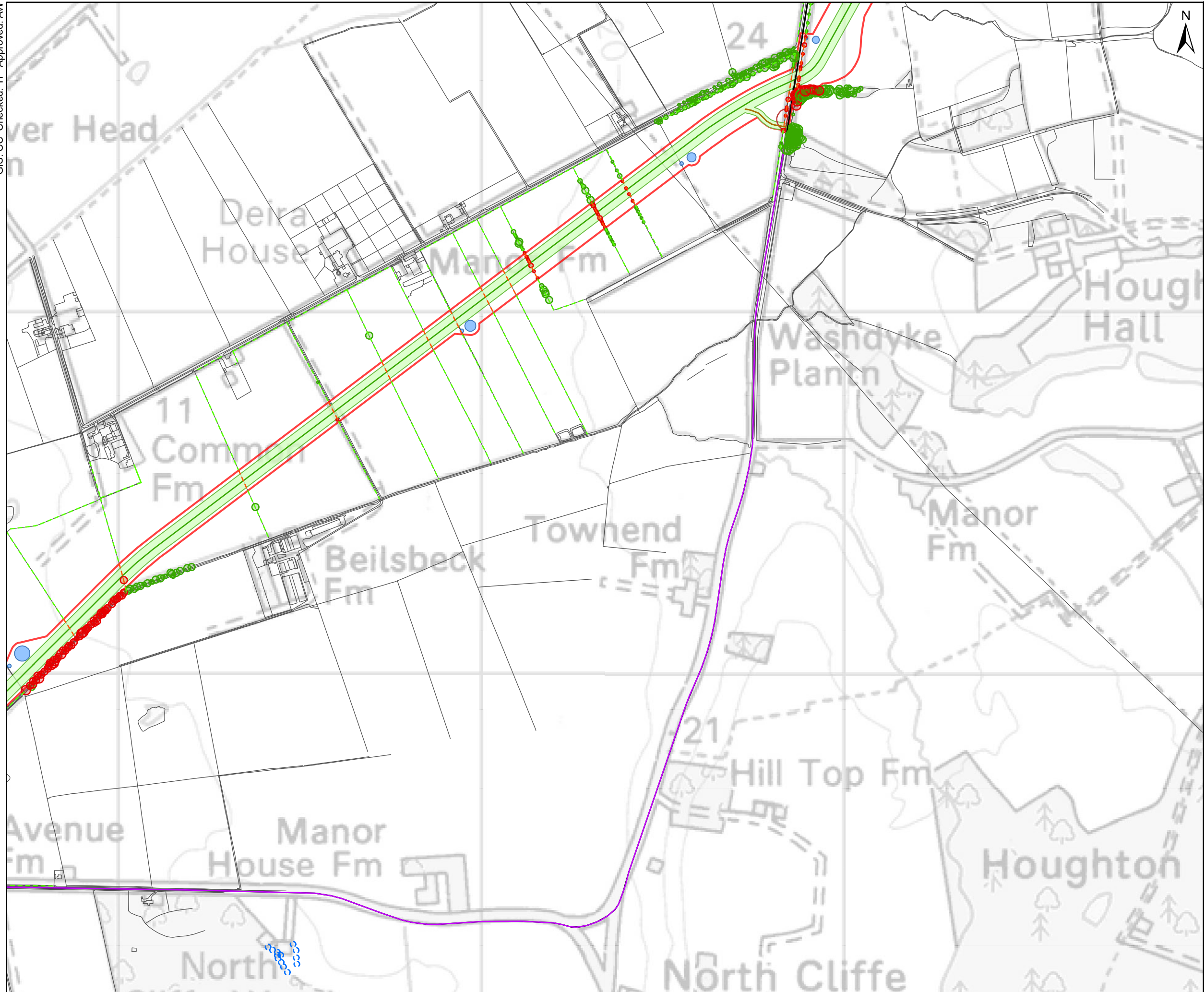


TITLE
High Level Tree Removals Plan

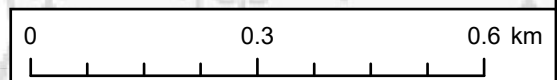
REFERENCE
SEGL2_T_ES_17-10_v1_20220509

SHEET NUMBER 10 of 25
DATE 23/05/2022

GIS: CC Checked: TF Approved: AW



Contains Ordnance Survey Data © Crown copyright and database rights 2021 Ordnance Survey 0100031673.
Contains public sector information licensed under the Open Government Licence v3.0.
© Natural England copyright. Contains Ordnance Survey data © Crown copyright and database right 2021.



Scale @ A3 1:

This drawing has been prepared for the use of AECOM's client. It may not be used, modified, reproduced or relied upon by third parties, except as agreed by AECOM or as required by law. AECOM accepts no responsibility, and denies any liability whatsoever, to any party that uses or relies on this drawing without AECOM's express written consent. Do not scale this document. All measurements must be obtained from the stated dimensions.

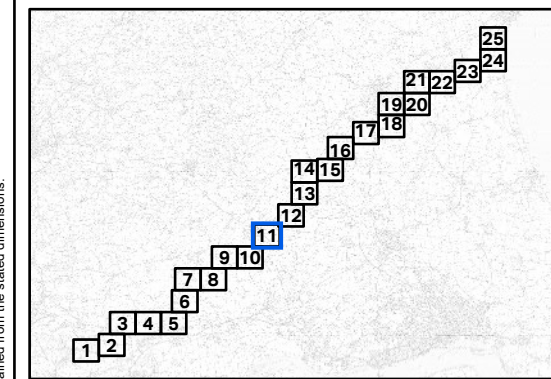
Coordinate System: British National Grid

PROJECT
Scotland England Green Link 2

- KEY**
- - - Tree Preservation Orders
 - Ecology Phase 1 Hedgerows
 - - - Retained
 - - - Removed

- National Tree Map - RPA Buffer**
- Retained
 - Removed

- Haul road route outside corridor
- Indicative Public Highway Access Route
- Mobilisation and Light Vehicle Access Route
- Off Highway Access Route for Mobilisation
- Converter Station Access
- Converter Station Earthworks
- HDD
- HDD - Potential to open cut watercourse
- HVAC
- HVDC
- 60m Wide LOD
- Attenuation Pond
- Bellmouth
- Combined Drainage
- Construction Compound
- Converter Station Extent
- Converter Station Purchase Area
- HVAC 50m swathe
- HVDC 40m swathe
- OS_MasterMap



TITLE
High Level Tree Removals Plan

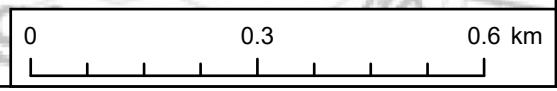
REFERENCE
 SEGL2_T_ES_17-11_v1_20220509

SHEET NUMBER 11 of 25 **DATE** 23/05/2022

GIS: CC Checked: TF Approved: AW

This drawing has been prepared for the use of AECOM's client. It may not be used, modified, reproduced or relied upon by third parties, except as agreed by AECOM or as required by law. AECOM accepts no responsibility, and denies any liability whatsoever, to any party that uses or relies on this drawing without AECOM's express written consent. Do not scale this document. All measurements must be obtained from the stated dimensions.

Contains Ordnance Survey Data © Crown copyright and database rights 2021 Ordnance Survey 0100031673.
 Contains public sector information licensed under the Open Government Licence v3.0.
 © Natural England copyright. Contains Ordnance Survey data © Crown copyright and database right 2021.



Coordinate System: British National Grid

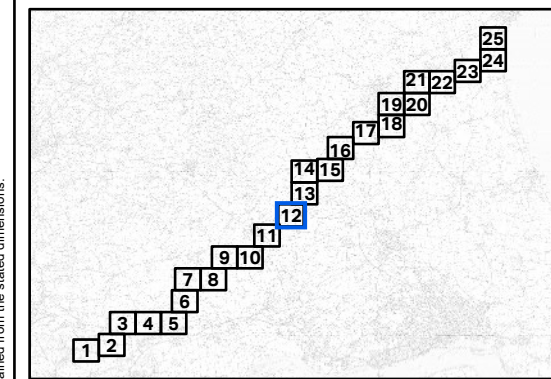
Scale @ A3 1:

PROJECT
Scotland England Green Link 2

- KEY
- Tree Preservation Orders
 - Ecology Phase 1 Hedgerows
 - Retained
 - Removed

- National Tree Map - RPA Buffer
- Retained
 - Removed

- Haul road route outside corridor
- Indicative Public Highway Access Route
- Mobilisation and Light Vehicle Access Route
- Off Highway Access Route for Mobilisation
- Converter Station Access
- Converter Station Earthworks
- HDD
- HDD - Potential to open cut watercourse
- HVAC
- HVDC
- 60m Wide LOD
- Attenuation Pond
- Bellmouth
- Combined Drainage
- Construction Compound
- Converter Station Extent
- Converter Station Purchase Area
- HVAC 50m swathe
- HVDC 40m swathe
- OS_MasterMap

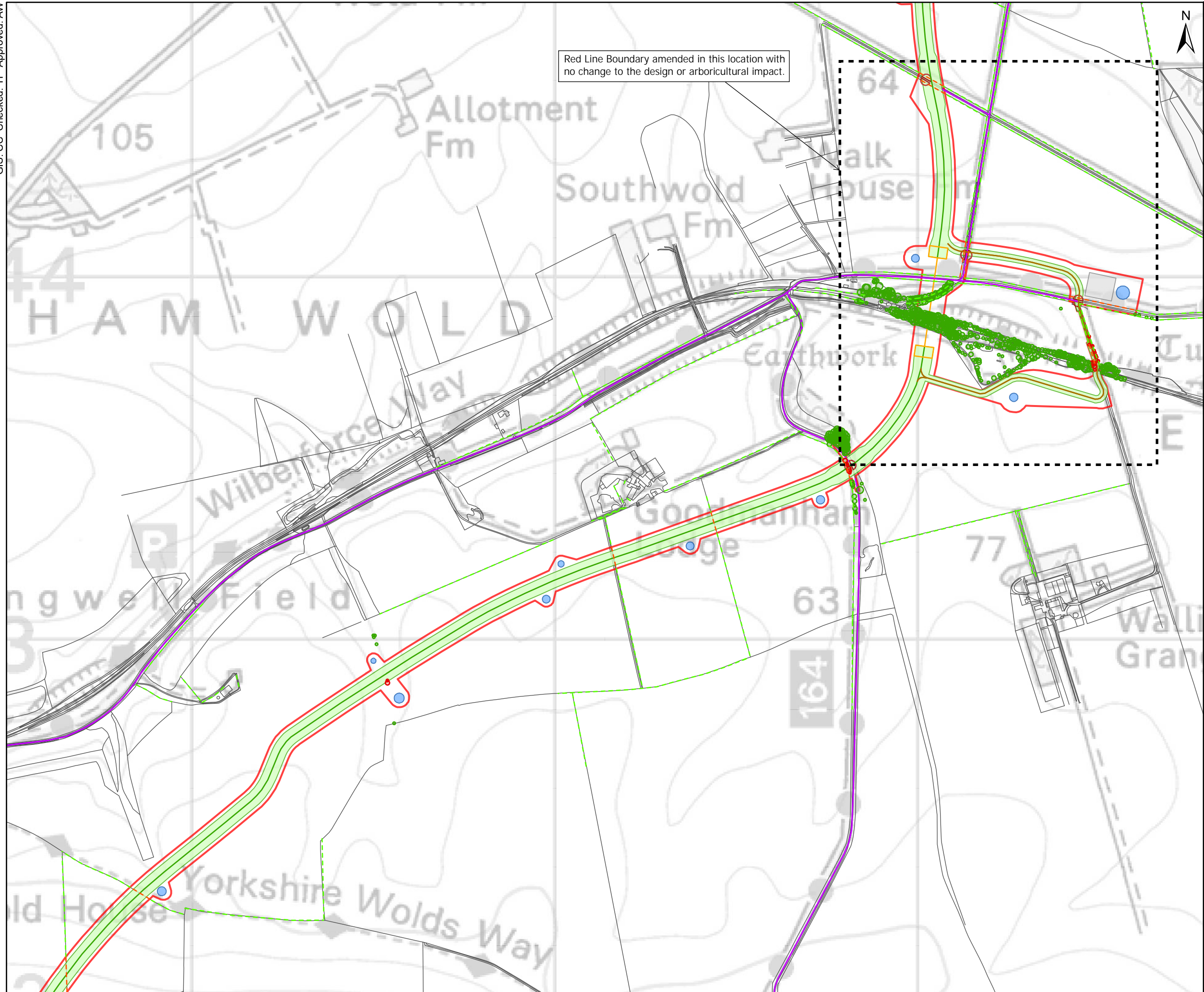


TITLE
High Level Tree Removals Plan

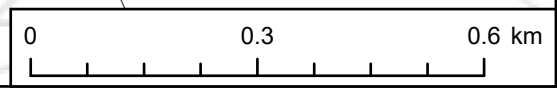
REFERENCE
SEGL2_T_ES_17-12_v1_20220509

SHEET NUMBER 12 of 25 DATE 23/05/2022

Red Line Boundary amended in this location with no change to the design or arboricultural impact.



Contains Ordnance Survey Data © Crown copyright and database rights 2021 Ordnance Survey 0100031673.
Contains public sector information licensed under the Open Government Licence v3.0.
© Natural England copyright. Contains Ordnance Survey data © Crown copyright and database right 2021.



Scale @ A3 1:

Coordinate System: British National Grid

This drawing has been prepared for the use of AECOM's client. It may not be used, modified, reproduced or relied upon by third parties, except as agreed by AECOM or as required by law. AECOM accepts no responsibility, and denies any liability whatsoever, to any party that uses or relies on this drawing without AECOM's express written consent. Do not scale this document. All measurements must be obtained from the stated dimensions.

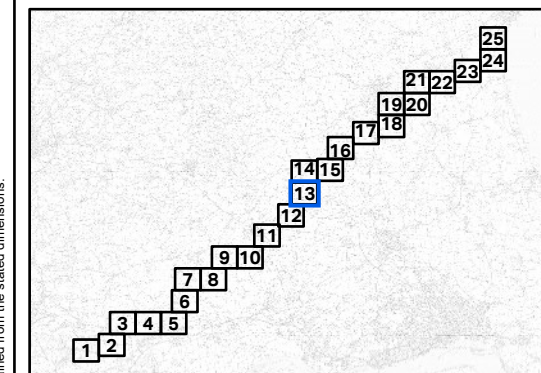
GIS: CC Checked: TF Approved: AW

PROJECT
Scotland England Green Link 2

KEY
 --- Tree Preservation Orders
Ecology Phase 1 Hedgerows
 --- Retained
 --- Removed

National Tree Map - RPA Buffer
 --- Retained
 --- Removed

--- Haul road route outside corridor
 --- Indicative Public Highway Access Route
 --- Mobilisation and Light Vehicle Access Route
 --- Off Highway Access Route for Mobilisation
 --- Converter Station Access
 --- Converter Station Earthworks
 --- HDD
 --- HDD - Potential to open cut watercourse
 --- HVAC
 --- HVDC
 --- 60m Wide LOD
 --- Attenuation Pond
 --- Bellmouth
 --- Combined Drainage
 --- Construction Compound
 --- Converter Station Extent
 --- Converter Station Purchase Area
 --- HVAC 50m swathe
 --- HVDC 40m swathe
 --- OS_MasterMap



TITLE
High Level Tree Removals Plan

REFERENCE
SEGL2_T_ES_17-13_v1_20220509

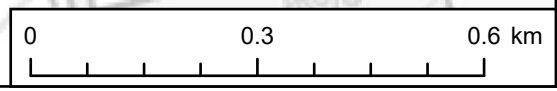
SHEET NUMBER
13 of 25

DATE
23/05/2022

GIS: CC Checked: TF Approved: AW



Contains Ordnance Survey Data © Crown copyright and database rights 2021 Ordnance Survey 0100031673.
 Contains public sector information licensed under the Open Government Licence v3.0.
 © Natural England copyright. Contains Ordnance Survey data © Crown copyright and database right 2021.



Scale @ A3 1:

This drawing has been prepared for the use of AECOM's client. It may not be used, modified, reproduced or relied upon by third parties, except as agreed by AECOM or as required by law. AECOM accepts no responsibility, and denies any liability whatsoever, to any party that uses or relies on this drawing without AECOM's express written consent. Do not scale this document. All measurements must be obtained from the stated dimensions.

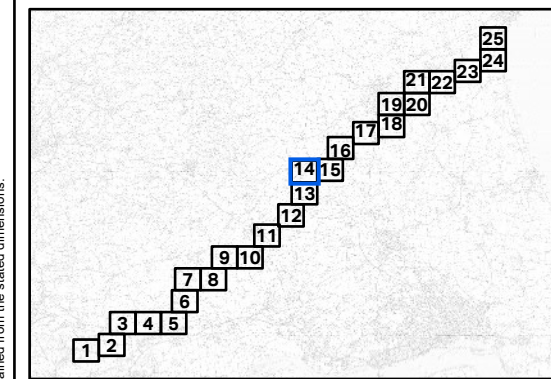
Coordinate System: British National Grid

PROJECT
Scotland England Green Link 2

- KEY**
- - - Tree Preservation Orders
 - Ecology Phase 1 Hedgerows
 - - - Retained
 - - - Removed

- National Tree Map - RPA Buffer**
- Retained
 - Removed

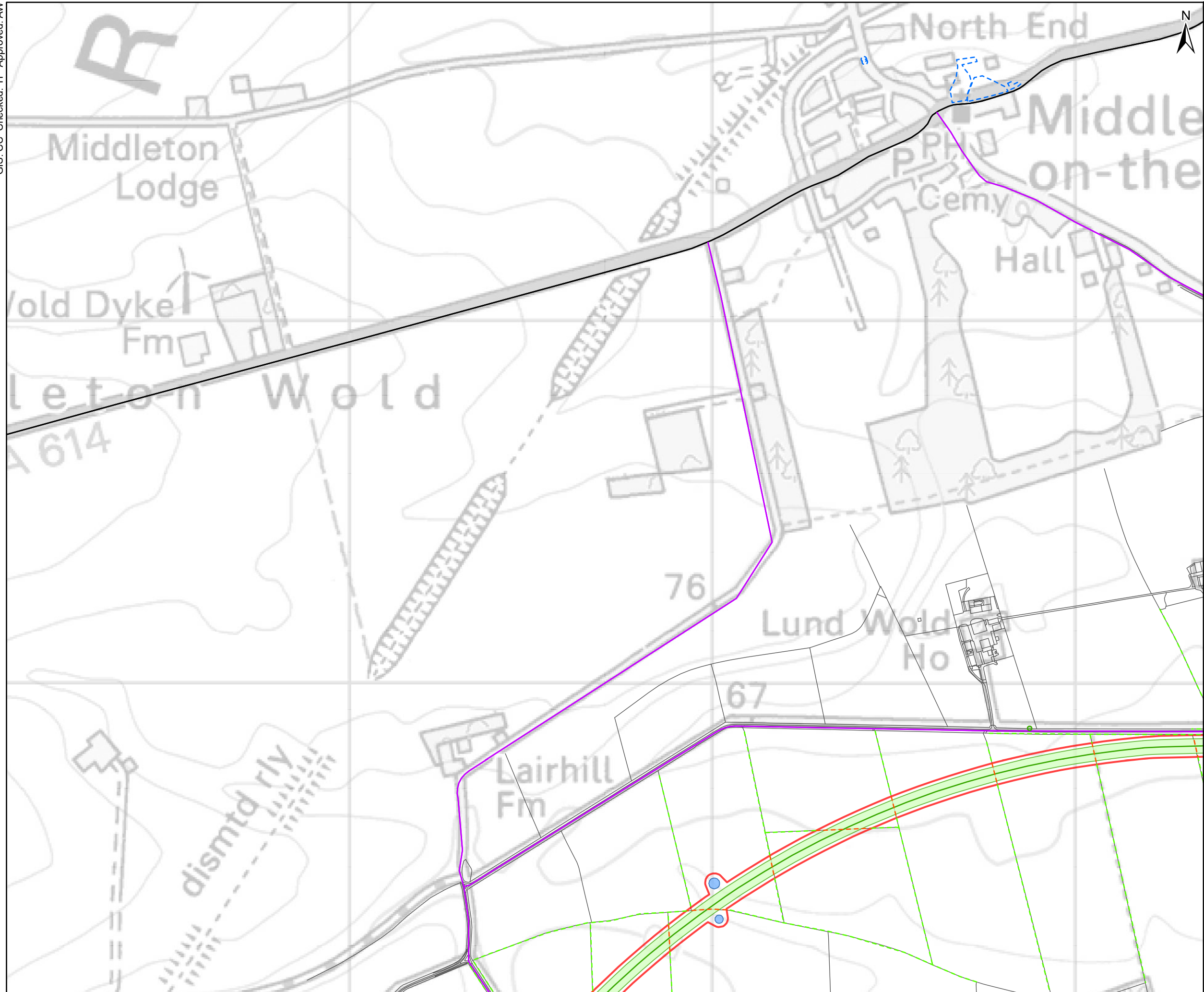
- Haul road route outside corridor
- Indicative Public Highway Access Route
- Mobilisation and Light Vehicle Access Route
- Off Highway Access Route for Mobilisation
- Converter Station Access
- Converter Station Earthworks
- HDD
- HDD - Potential to open cut watercourse
- HVAC
- HVDC
- 60m Wide LOD
- Attenuation Pond
- Bellmouth
- Combined Drainage
- Construction Compound
- Converter Station Extent
- Converter Station Purchase Area
- HVAC 50m swathe
- HVDC 40m swathe
- OS_MasterMap



TITLE
High Level Tree Removals Plan

REFERENCE
SEGL2_T_ES_17-14_v1_20220509

SHEET NUMBER 14 of 25 **DATE** 23/05/2022



GIS: CC Checked: TF Approved: AW

This drawing has been prepared for the use of AECOM's client. It may not be used, modified, reproduced or relied upon by third parties, except as agreed by AECOM or as required by law. AECOM accepts no responsibility, and denies any liability whatsoever, to any party that uses or relies on this drawing without AECOM's express written consent. Do not scale this document. All measurements must be obtained from the stated dimensions.

Contains Ordnance Survey Data © Crown copyright and database rights 2021 Ordnance Survey 0100031673.
Contains public sector information licensed under the Open Government Licence v3.0.
© Natural England copyright. Contains Ordnance Survey data © Crown copyright and database right 2021.
Coordinate System: British National Grid

Scale @ A3 1: