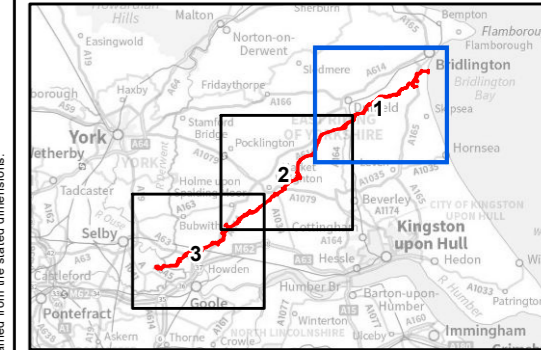
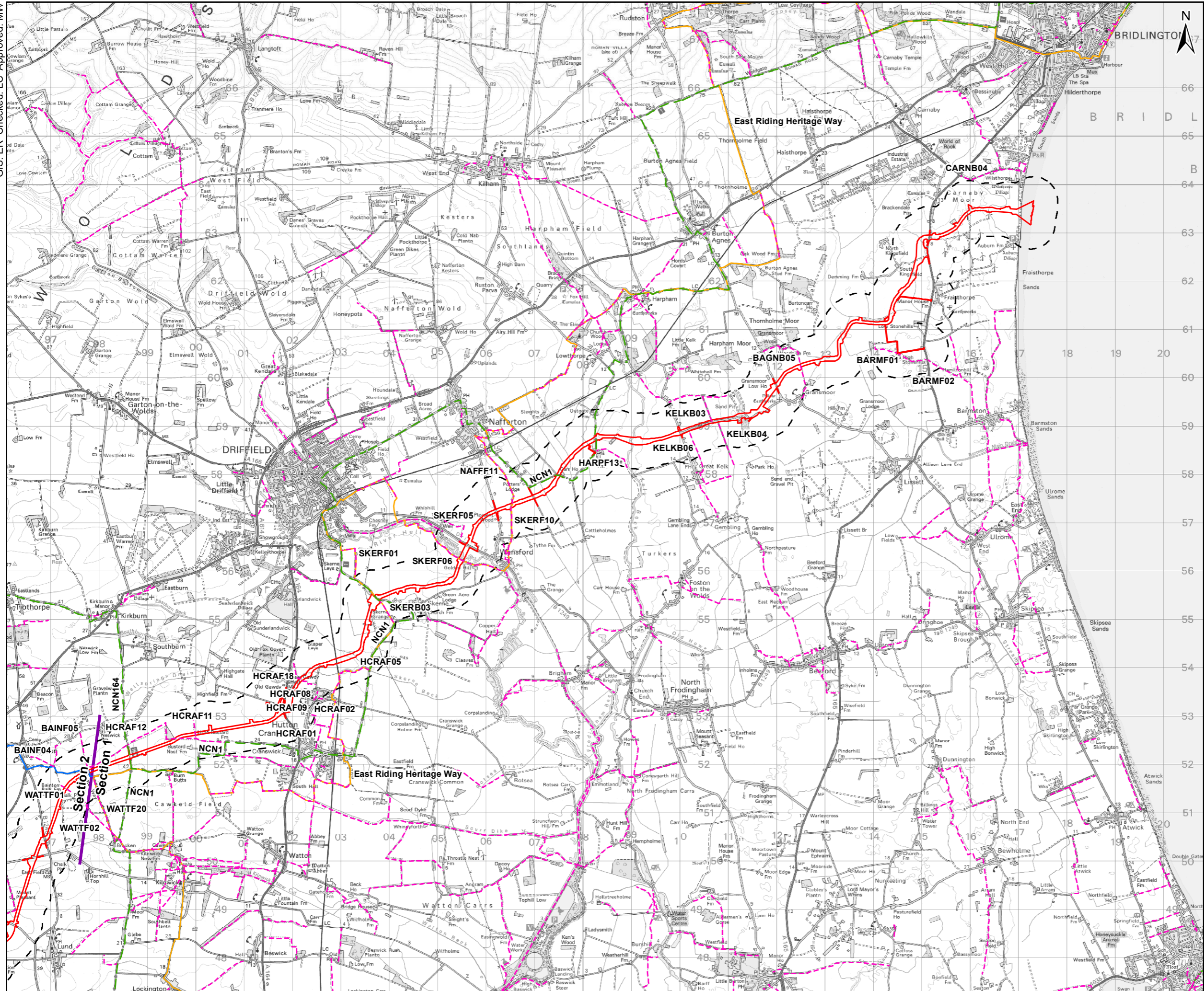


# Scotland England Green Link 2 - English Onshore Scheme

Environmental Statement:  
Volume 3 - Appendices

Appendix 14A - Public Rights of Way Network

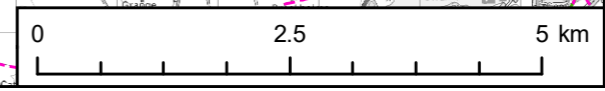
- KEY
- Planning Application Boundary
  - 500m Study Area
  - Route Section Break
  - National Cycle Network
  - Public Right of Way
- Long Distance Walking Path:
- East Riding Heritage Way
  - Minster Way



TITLE  
**Figure 15-5  
Public Rights of Way**

REFERENCE  
SEGL2\_T\_ES\_15-5\_v3\_20220530

Contains Ordnance Survey Data © Crown copyright and database rights 2022 Ordnance Survey 0100031673.  
© East Riding of Yorkshire Council 2022. © North Yorkshire County Council 2022. Contains public sector information licensed under the Open Government Licence v3.0.



Scale @ A3 1:75,000

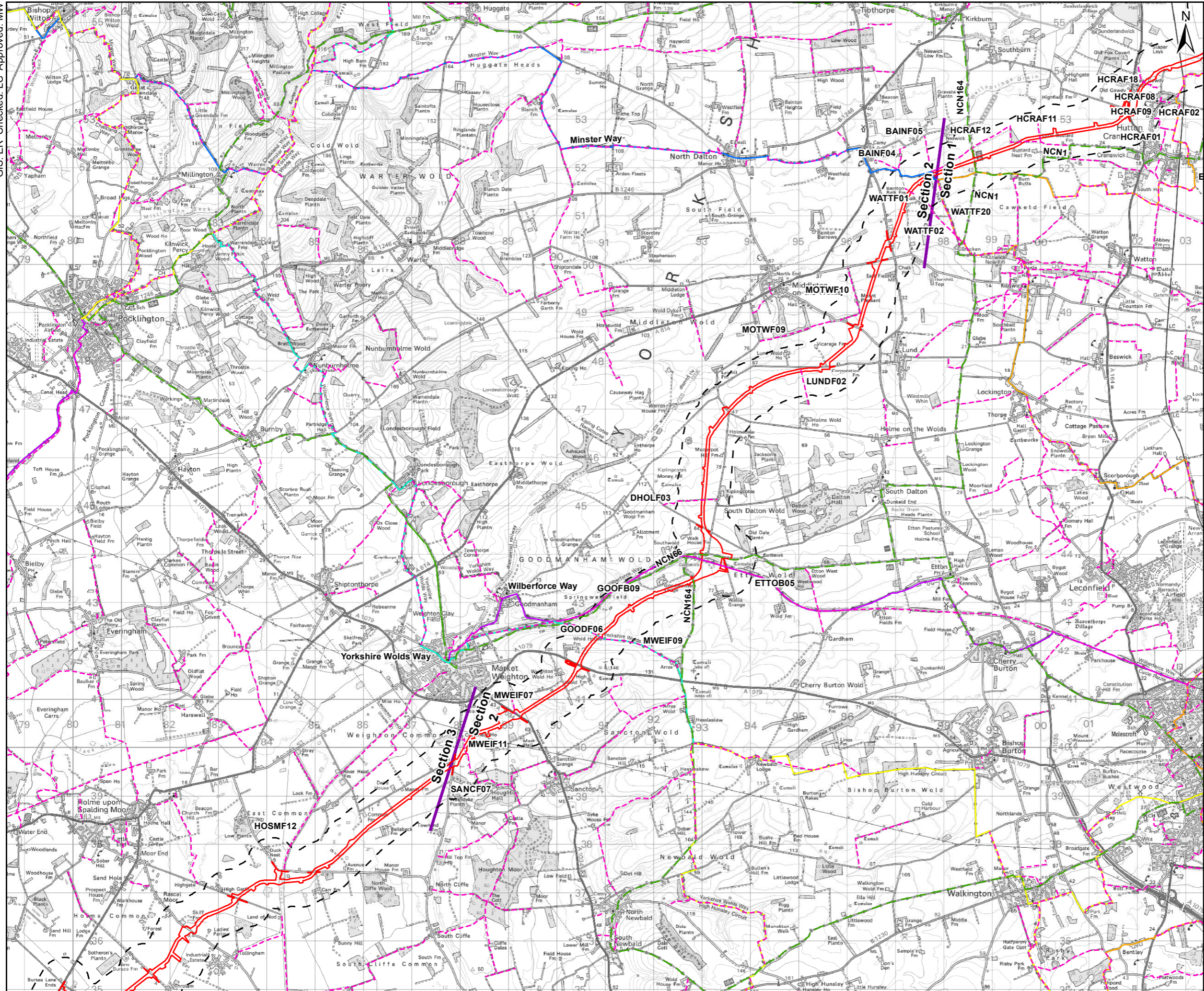
GIS: ER Checked: LC Approved: MW

This drawing has been prepared for the use of AECOM's client. It may not be used, modified, reproduced or relied upon by third parties, except as agreed by AECOM or as required by law. AECOM accepts no responsibility, and denies any liability whatsoever, to any party that uses or relies on this drawing without AECOM's express written consent. Do not scale this document. All measurements must be obtained from the stated dimensions.

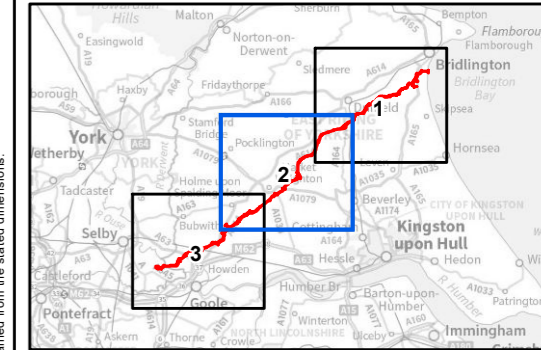
PROJECT  
Scotland England Green Link 2

- KEY
- Planning Application Boundary
  - 500m Study Area
  - Route Section Break
  - National Cycle Network
  - Public Right of Way
  - Long Distance Walking Path:
    - East Riding Heritage Way
    - Minster Way
    - Wilberforce Way
    - Yorkshire Wolds Way
    - Other Walking Paths

GIS: ER Checked: LC Approved: MW



This drawing has been prepared for the use of AECOM's client. It may not be used, modified, reproduced or relied upon by third parties, except as agreed by AECOM or as required by law. AECOM accepts no responsibility, except as required by law. AECOM's express written consent. Do not scale this document. All measurements must be obtained from the stated dimensions.



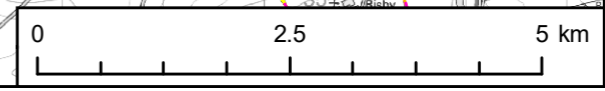
TITLE  
**Figure 15-5  
Public Rights of Way**

REFERENCE  
SEGL2\_T\_ES\_15-5\_v3\_20220530

SHEET NUMBER  
2 of 3

DATE  
30/05/2022

Contains Ordnance Survey Data © Crown copyright and database rights 2022 Ordnance Survey 0100031673.  
© East Riding of Yorkshire Council 2022. © North Yorkshire County Council 2022. Contains public sector information licensed under the Open Government Licence v3.0.

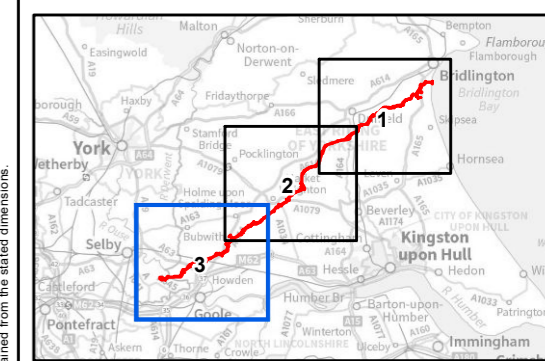
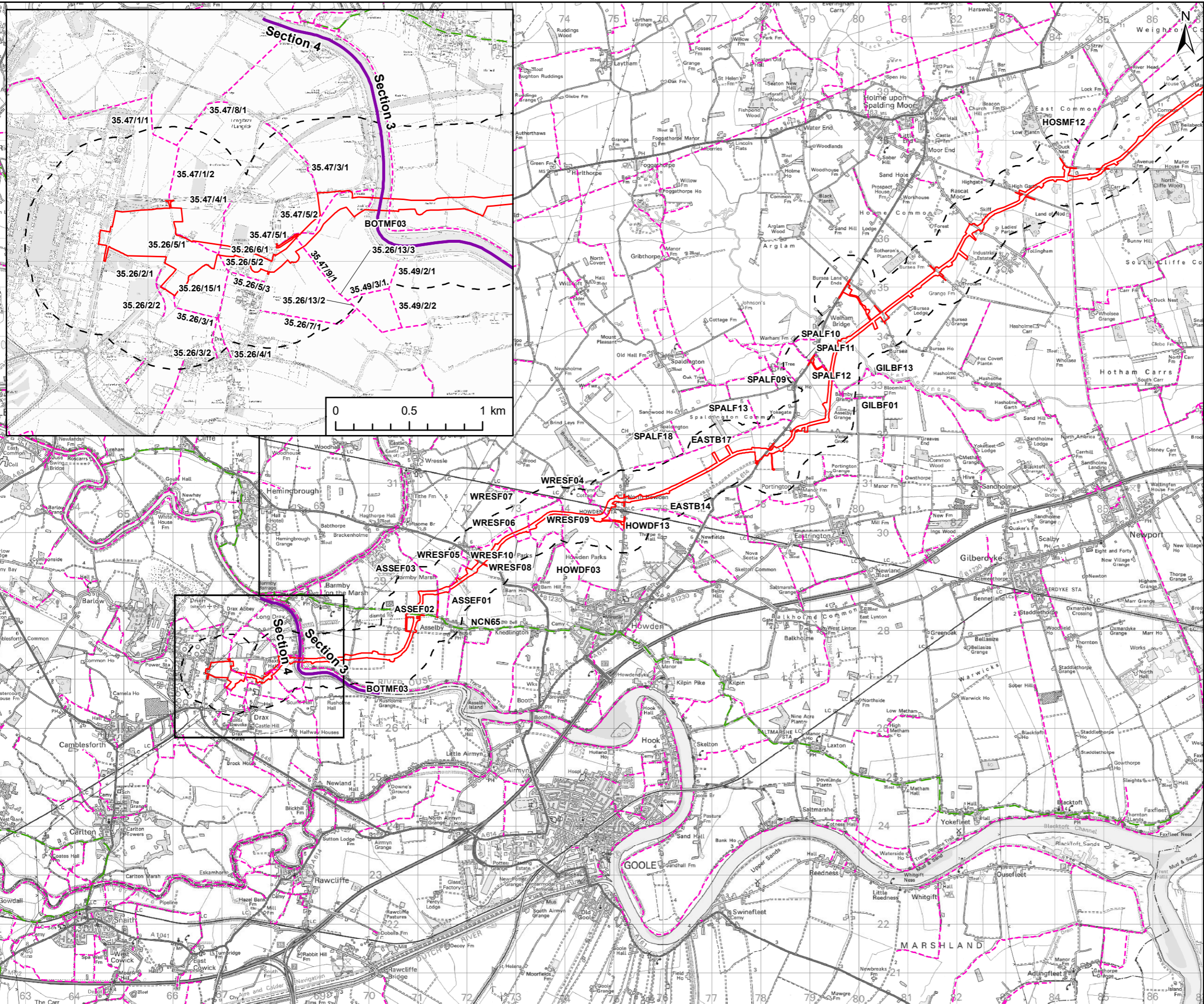


Coordinate System: British National Grid

Scale @ A3 1:75,000

- KEY**
- Planning Application Boundary
  - 500m Study Area
  - Route Section Break
  - National Cycle Network
  - Public Right of Way

GIS: ER Checked: LC Approved: MW



**TITLE**  
**Figure 15-5**  
**Public Rights of Way**

**REFERENCE**  
SEGL2\_T\_ES\_15-5\_v3\_20220530

Contains Ordnance Survey Data © Crown copyright and database rights 2022 Ordnance Survey 0100031673.  
© East Riding of Yorkshire Council 2022. © North Yorkshire County Council 2022. Contains public sector information licensed under the Open Government Licence v3.0.

Coordinate System: British National Grid

0 2.5 5 km

Scale @ A3 1:75,000 / 1:25,000

This drawing has been prepared for the use of AECOM's client. It may not be used, modified, reproduced or relied upon by third parties, except as agreed by AECOM or as required by law. AECOM accepts no responsibility, and denies any liability whatsoever, to any party that uses or relies on this drawing without AECOM's express written consent. Do not scale this document. All measurements must be obtained from the stated dimensions.