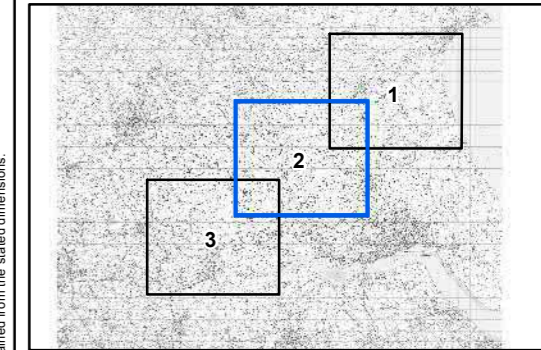
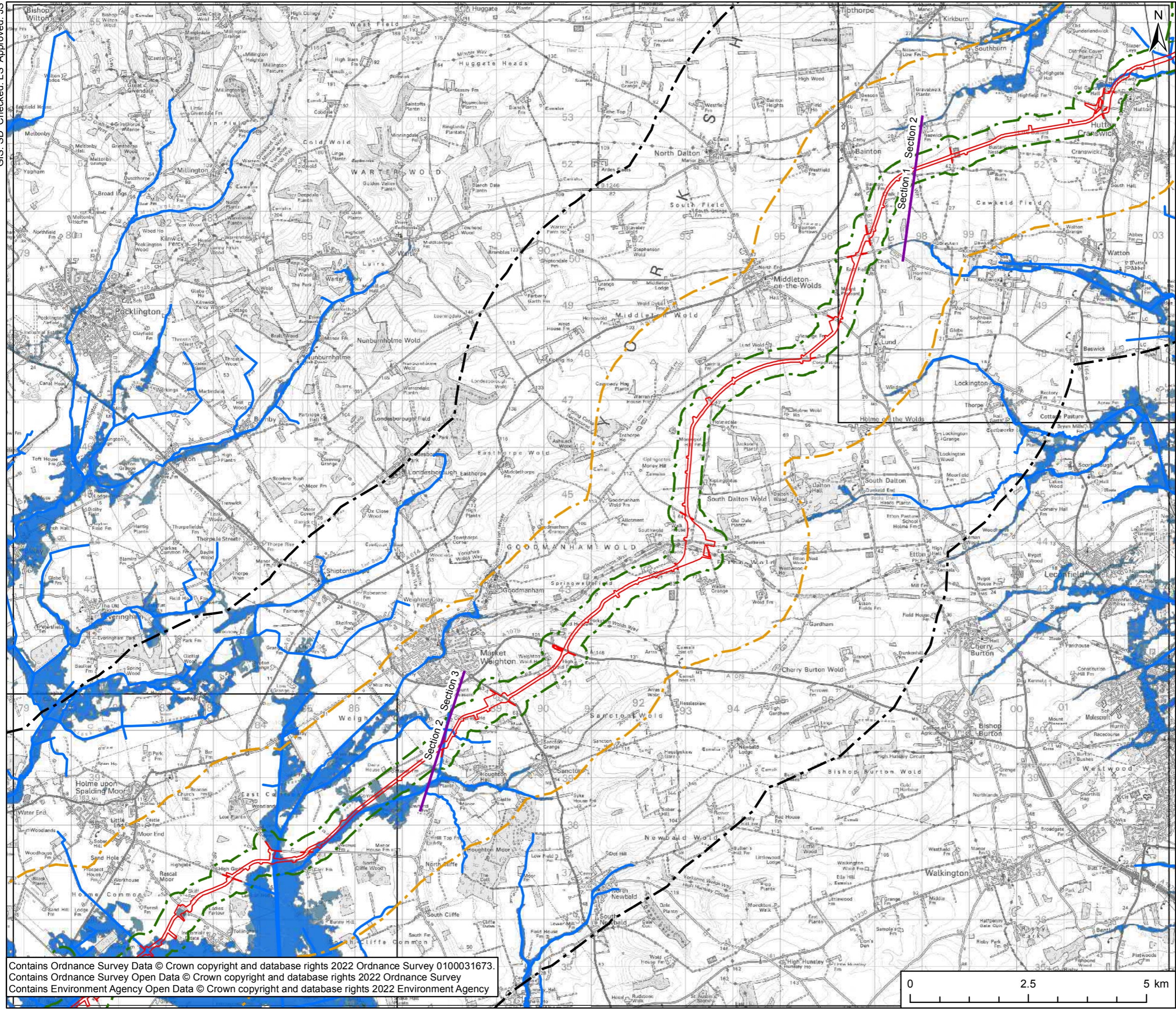


PROJECT  
**Scotland England Green Link 2**

- KEY
- Planning Application Boundary
  - EL2 Route Section Break
  - 250m Buffer
  - 2km Buffer
  - 5km Buffer
  - Flood Zone 2
  - Flood Zone 3
  - Main Rivers and Drains



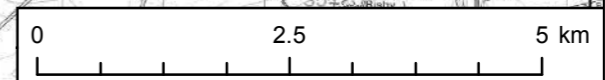
TITLE  
**Figure 11-2  
Flood Zones**

REFERENCE  
SEGL2\_T\_ES\_11-2\_v1\_20220517

SHEET NUMBER  
2 of 3

DATE  
17/05/2022

Contains Ordnance Survey Data © Crown copyright and database rights 2022 Ordnance Survey 0100031673.  
Contains Ordnance Survey Open Data © Crown copyright and database rights 2022 Ordnance Survey  
Contains Environment Agency Open Data © Crown copyright and database rights 2022 Environment Agency



This drawing has been prepared for the use of AECOM's client. It may not be used, modified, reproduced or relied upon by third parties, except as agreed by AECOM or as required by law. AECOM accepts no responsibility, and denies any liability whatsoever, to any party that uses or relies on this drawing without AECOM's express written consent. Do not scale this document. All measurements must be obtained from the stated dimensions.