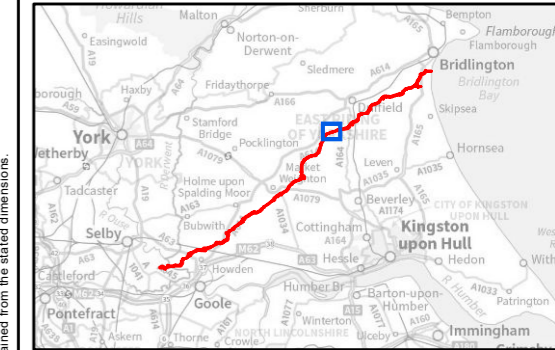
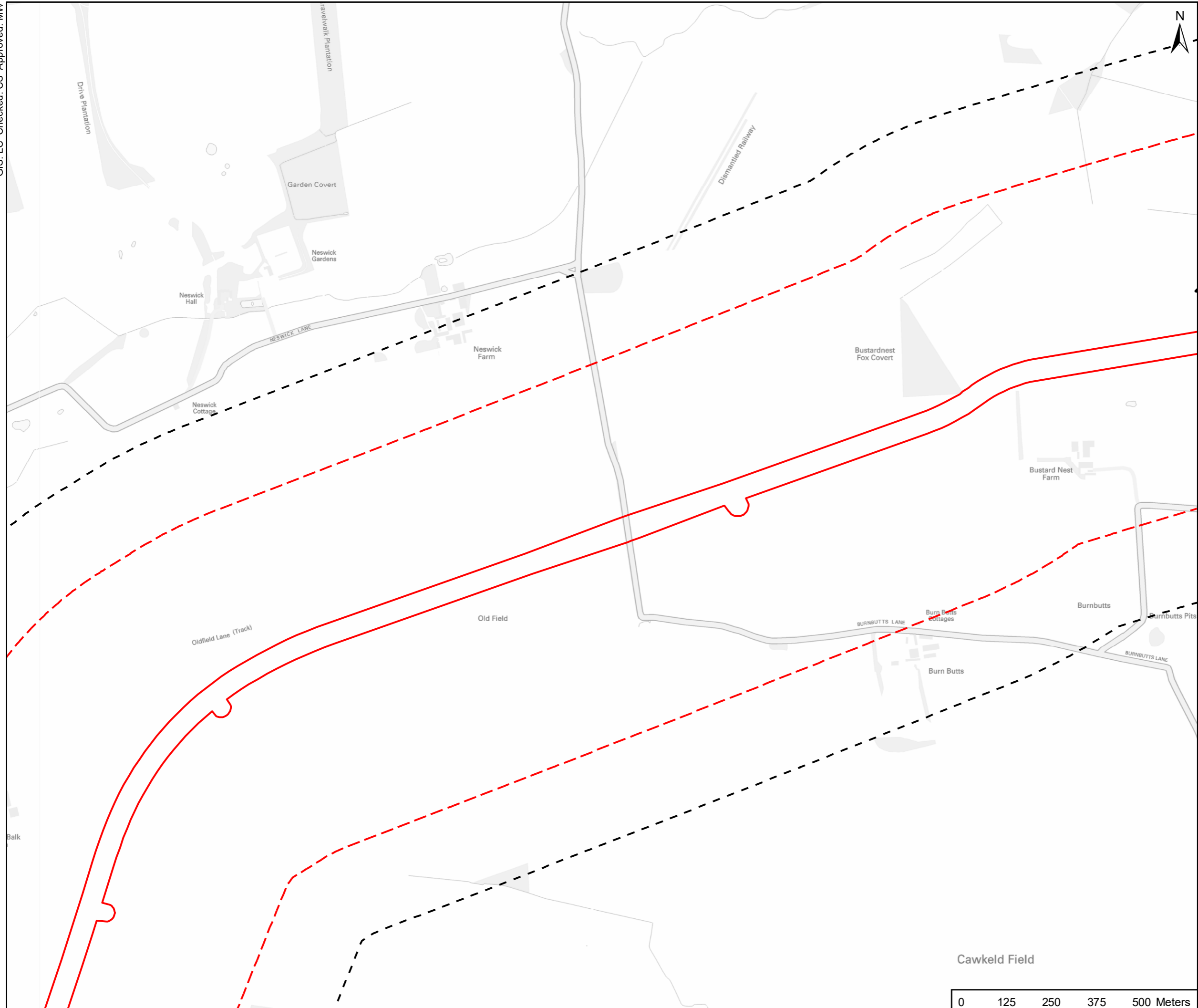


PROJECT
Scotland England Green Link 2

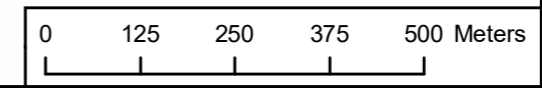
- KEY**
- English Onshore Scheme Scoping Boundary
 - 250m Study Area
 - Indicative Planning Application Boundary
- Water Vole Survey**
- Scoped out
 - Not assessed/surveyed
 - Assessed as suitable to support water vole - not surveyed
 - Surveyed - Water vole likely absent
 - Surveyed - Water vole potentially present
 - Surveyed - water vole confirmed
 - TBC



TITLE
Figure 1
Water Vole Habitat Assessment & Survey

REFERENCE
SEGL2_T_WVO_1_v3_20220209

SHEET NUMBER 9 of 26 **DATE** 09/02/2022

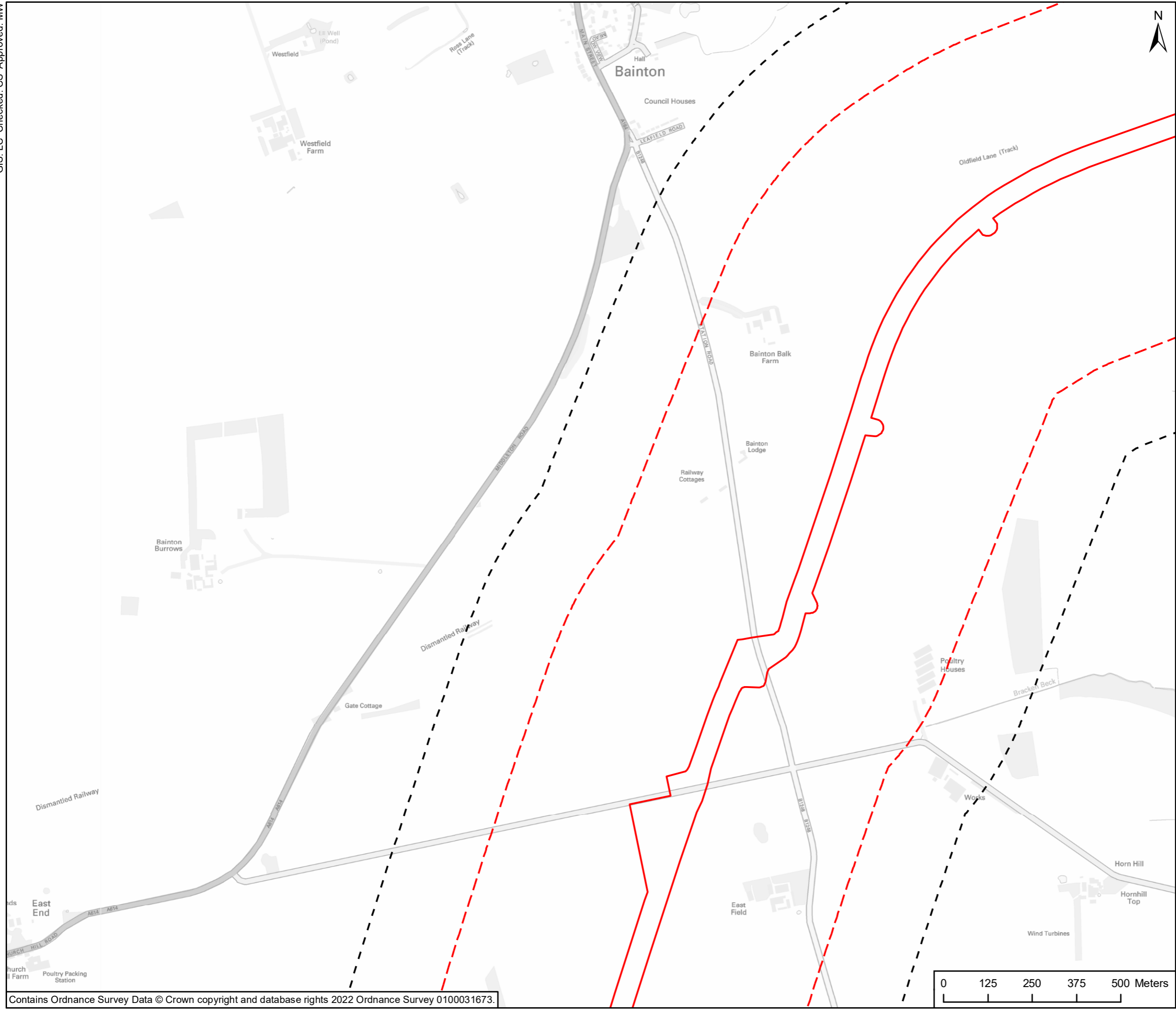


This drawing has been prepared for the use of AECOM's client. It may not be used, modified, reproduced or relied upon by third parties, except as agreed by AECOM or as required by law. AECOM accepts no responsibility, and denies any liability whatsoever, to any party that uses or relies on this drawing without AECOM's express written consent. Do not scale this document. All measurements must be obtained from the stated dimensions.

GIS: LC Checked: CS Approved: MW

PROJECT
Scotland England Green Link 2

- KEY**
- English Onshore Scheme Scoping Boundary
 - 250m Study Area
 - Indicative Planning Application Boundary
- Water Vole Survey**
- Scoped out
 - Not assessed/surveyed
 - Assessed as suitable to support water vole - not surveyed
 - Surveyed - Water vole likely absent
 - Surveyed - Water vole potentially present
 - Surveyed - water vole confirmed
 - TBC



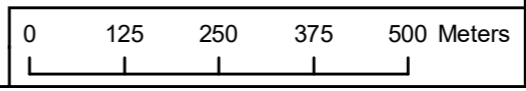
This drawing has been prepared for the use of AECOM's client. It may not be used, modified, reproduced or relied upon by third parties, except as agreed by AECOM or as required by law. AECOM accepts no responsibility, and denies any liability whatsoever, to any party that uses or relies on this drawing without AECOM's express written consent. Do not scale this document. All measurements must be obtained from the stated dimensions.



TITLE
Figure 1
Water Vole Habitat Assessment & Survey

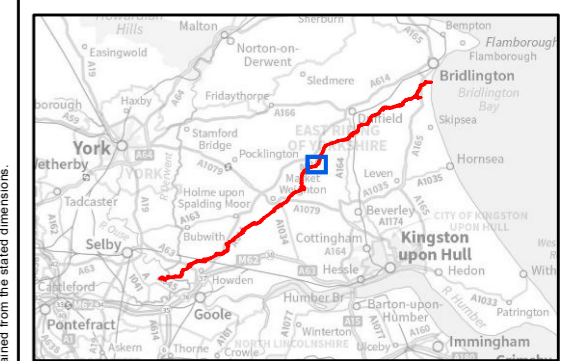
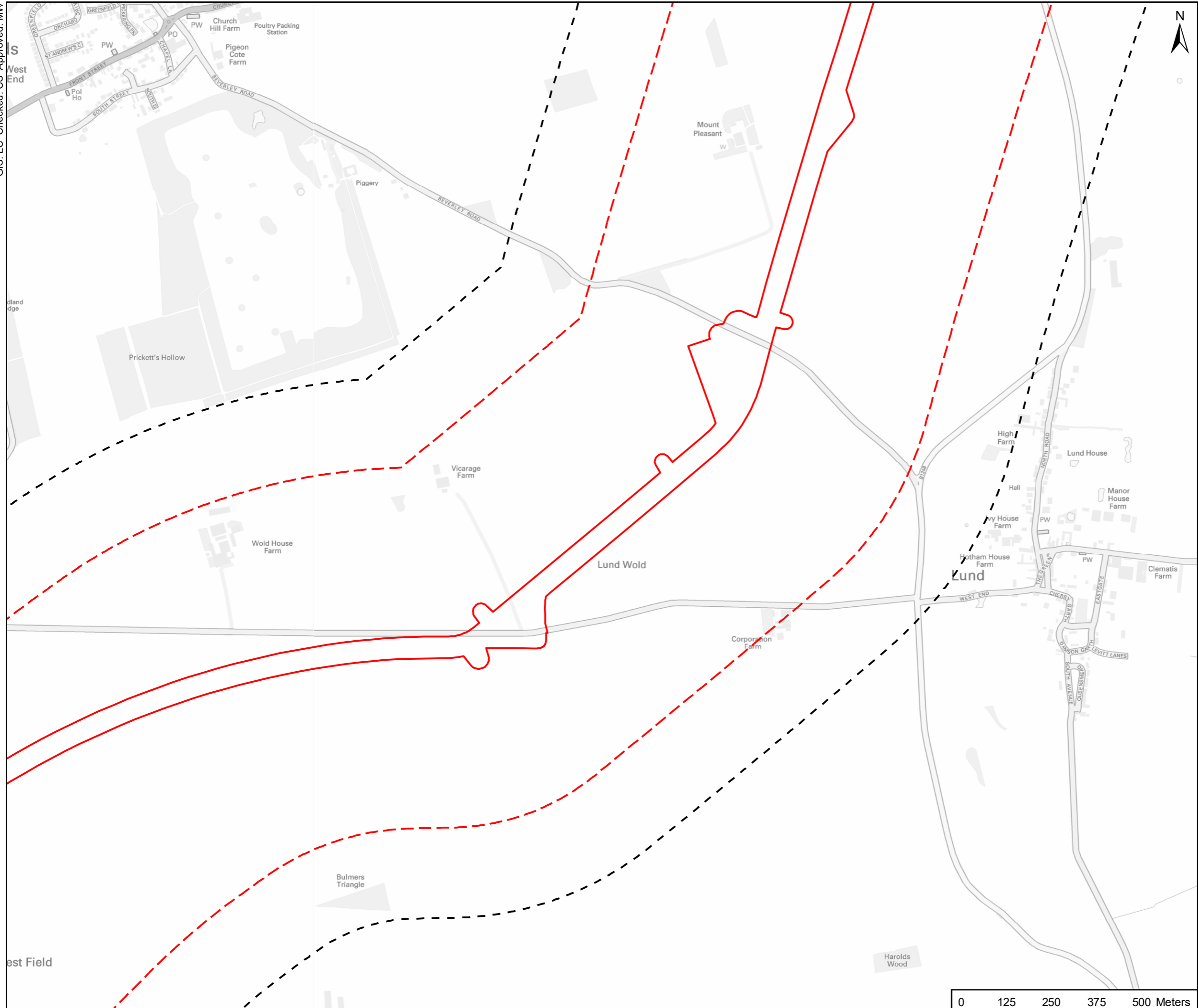
REFERENCE
SEGL2_T_WVO_1_v3_20220209

SHEET NUMBER 10 of 26 **DATE** 09/02/2022



PROJECT
Scotland England Green Link 2

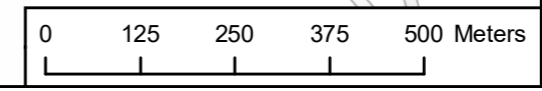
- KEY**
- English Onshore Scheme Scoping Boundary
 - 250m Study Area
 - Indicative Planning Application Boundary
- Water Vole Survey**
- Scoped out
 - Not assessed/surveyed
 - Assessed as suitable to support water vole - not surveyed
 - Surveyed - Water vole likely absent
 - Surveyed - Water vole potentially present
 - Surveyed - water vole confirmed
 - TBC



TITLE
Figure 1
Water Vole Habitat Assessment & Survey

REFERENCE
 SEGL2_T_WVO_1_v3_20220209











SHEET NUMBER 11 of 26 **DATE** 09/02/2022



This drawing has been prepared for the use of AECOM's client. It may not be used, modified, reproduced or relied upon by third parties, except as agreed by AECOM or as required by law. AECOM accepts no responsibility, and denies any liability whatsoever, to any party that uses or relies on this drawing without AECOM's express written consent. Do not scale this document. All measurements must be obtained from the stated dimensions.

GIS: LC Checked: CS Approved: MW

PROJECT
Scotland England Green Link 2

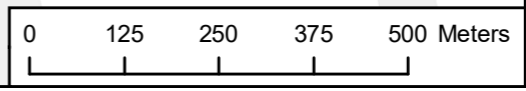
- KEY**
-  English Onshore Scheme Scoping Boundary
 -  250m Study Area
 -  Indicative Planning Application Boundary
- Water Vole Survey**
-  Scoped out
 -  Not assessed/surveyed
 -  Assessed as suitable to support water vole - not surveyed
 -  Surveyed - Water vole likely absent
 -  Surveyed - Water vole potentially present
 -  Surveyed - water vole confirmed
 -  TBC



TITLE
Figure 1
Water Vole Habitat Assessment & Survey

REFERENCE
SEGL2_T_WVO_1_v3_20220209











SHEET NUMBER 12 of 26
DATE 09/02/2022



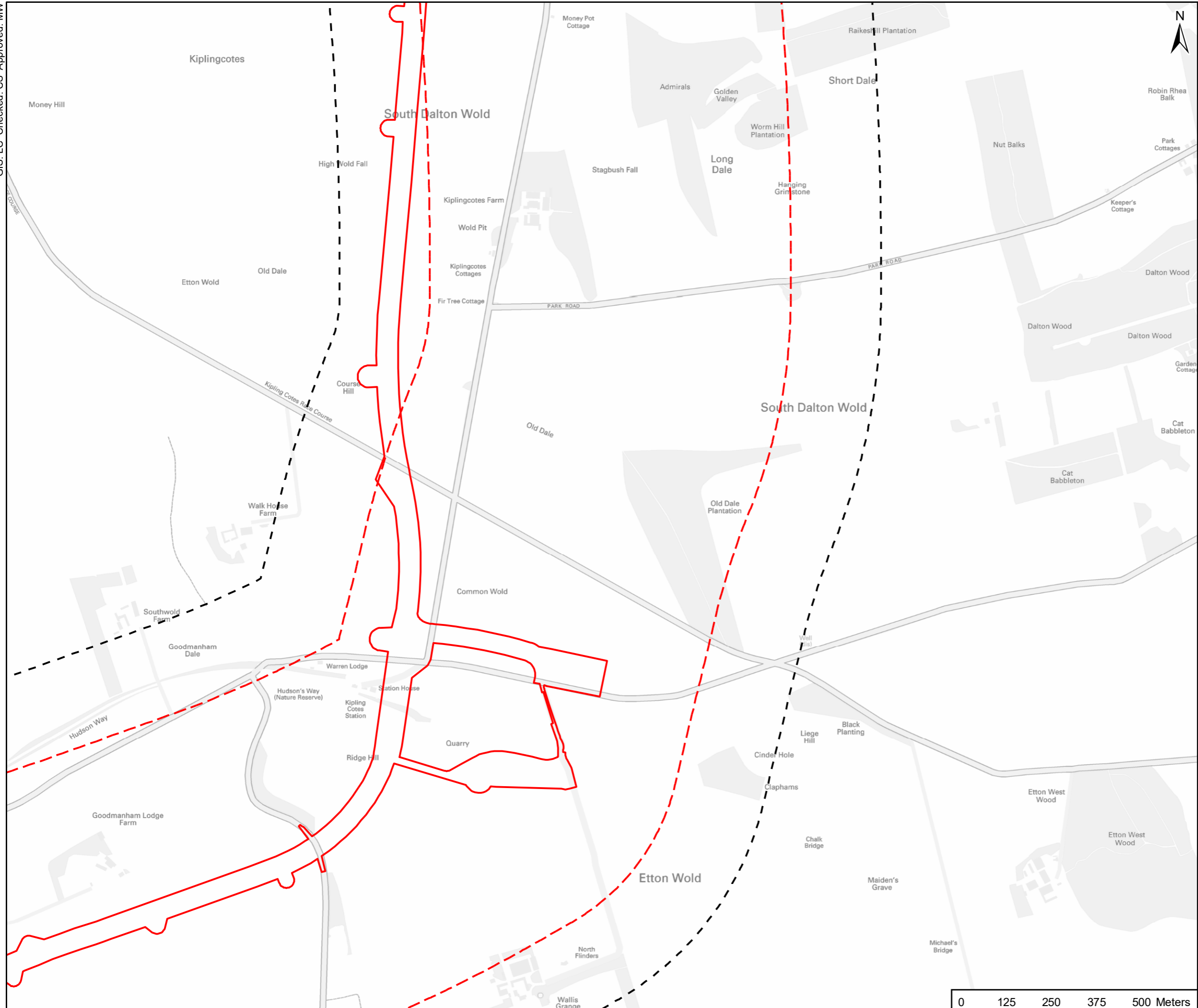
This drawing has been prepared for the use of AECOM's client. It may not be used, modified, reproduced or relied upon by third parties, except as agreed by AECOM or as required by law. AECOM accepts no responsibility, and denies any liability whatsoever, to any party that uses or relies on this drawing without AECOM's express written consent. Do not scale this document. All measurements must be obtained from the stated dimensions.

GIS: LC Checked: CS Approved: MW

PROJECT
Scotland England Green Link 2

- KEY**
-  English Onshore Scheme Scoping Boundary
 -  250m Study Area
 -  Indicative Planning Application Boundary
- Water Vole Survey**
-  Scoped out
 -  Not assessed/surveyed
 -  Assessed as suitable to support water vole - not surveyed
 -  Surveyed - Water vole likely absent
 -  Surveyed - Water vole potentially present
 -  Surveyed - water vole confirmed
 -  TBC

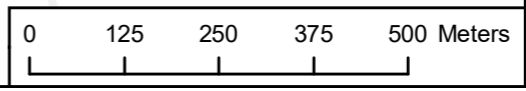
GIS: LC Checked: CS Approved: MW



TITLE
Figure 1
Water Vole Habitat Assessment & Survey

REFERENCE
SEGL2_T_WVO_1_v3_20220209

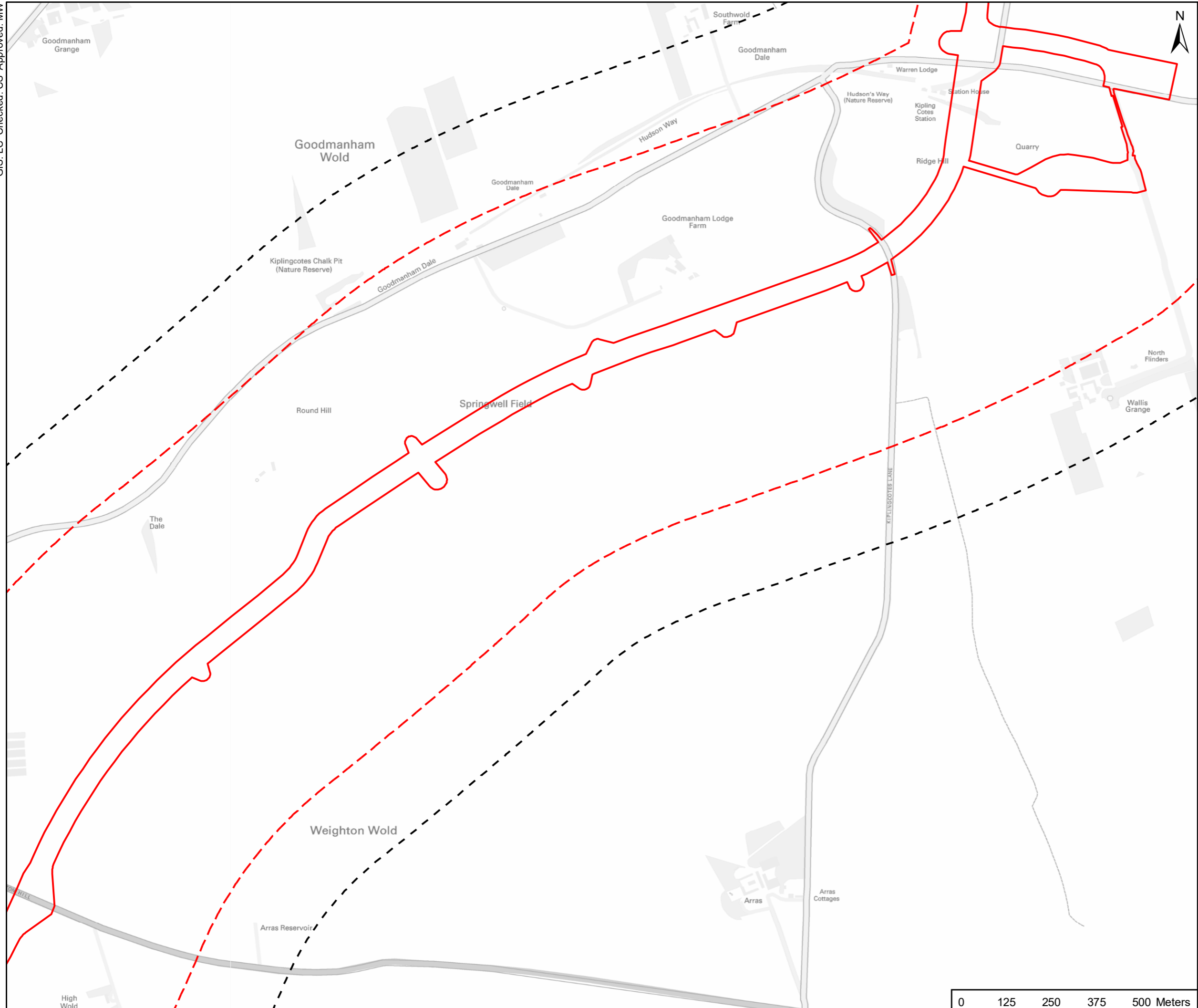
SHEET NUMBER 13 of 26 **DATE** 09/02/2022



This drawing has been prepared for the use of AECOM's client. It may not be used, modified, reproduced or relied upon by third parties, except as agreed by AECOM or as required by law. AECOM accepts no responsibility, and denies any liability whatsoever, to any party that uses or relies on this drawing without AECOM's express written consent. Do not scale this document. All measurements must be obtained from the stated dimensions.

PROJECT
Scotland England Green Link 2

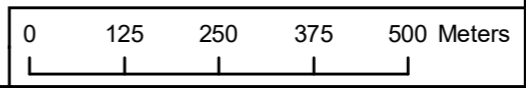
- KEY**
- English Onshore Scheme Scoping Boundary
 - 250m Study Area
 - Indicative Planning Application Boundary
- Water Vole Survey**
- Scoped out
 - Not assessed/surveyed
 - Assessed as suitable to support water vole - not surveyed
 - Surveyed - Water vole likely absent
 - Surveyed - Water vole potentially present
 - Surveyed - water vole confirmed
 - TBC



TITLE
Figure 1
Water Vole Habitat Assessment & Survey

REFERENCE
 SEGL2_T_WVO_1_v3_20220209

SHEET NUMBER 14 of 26 **DATE** 09/02/2022

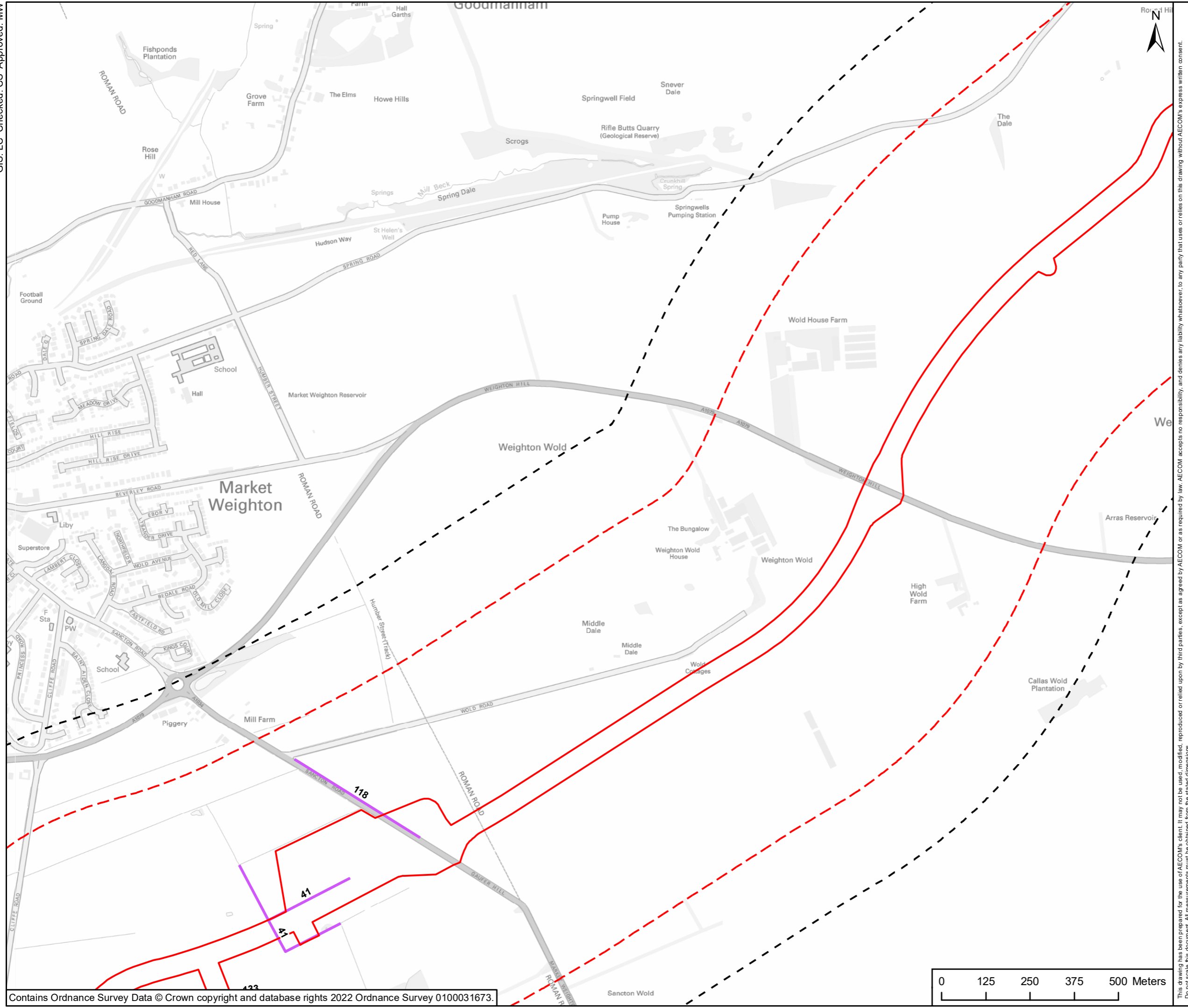


This drawing has been prepared for the use of AECOM's client. It may not be used, modified, reproduced or relied upon by third parties, except as agreed by AECOM or as required by law. AECOM accepts no responsibility, and denies any liability whatsoever, to any party that uses or relies on this drawing without AECOM's express written consent. Do not scale this document. All measurements must be obtained from the stated dimensions.

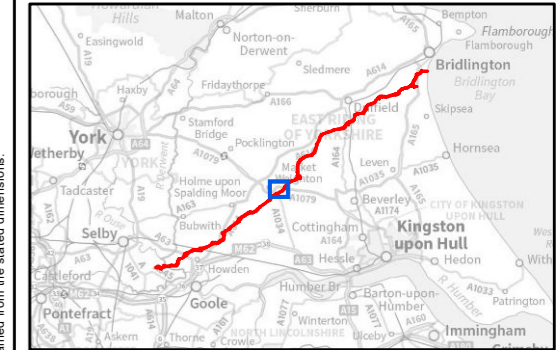
GIS: LC Checked: CS Approved: MW

PROJECT
Scotland England Green Link 2

- KEY**
- English Onshore Scheme Scoping Boundary
 - 250m Study Area
 - Indicative Planning Application Boundary
- Water Vole Survey**
- Scoped out
 - Not assessed/surveyed
 - Assessed as suitable to support water vole - not surveyed
 - Surveyed - Water vole likely absent
 - Surveyed - Water vole potentially present
 - Surveyed - water vole confirmed
 - TBC



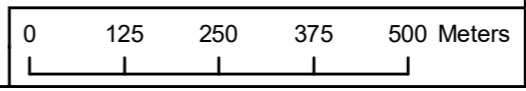
This drawing has been prepared for the use of AECOM's client. It may not be used, modified, reproduced or relied upon by third parties, except as agreed by AECOM or as required by law. AECOM accepts no responsibility, and denies any liability whatsoever, to any party that uses or relies on this drawing without AECOM's express written consent. Do not scale this document. All measurements must be obtained from the stated dimensions.



TITLE
Figure 1
Water Vole Habitat Assessment & Survey

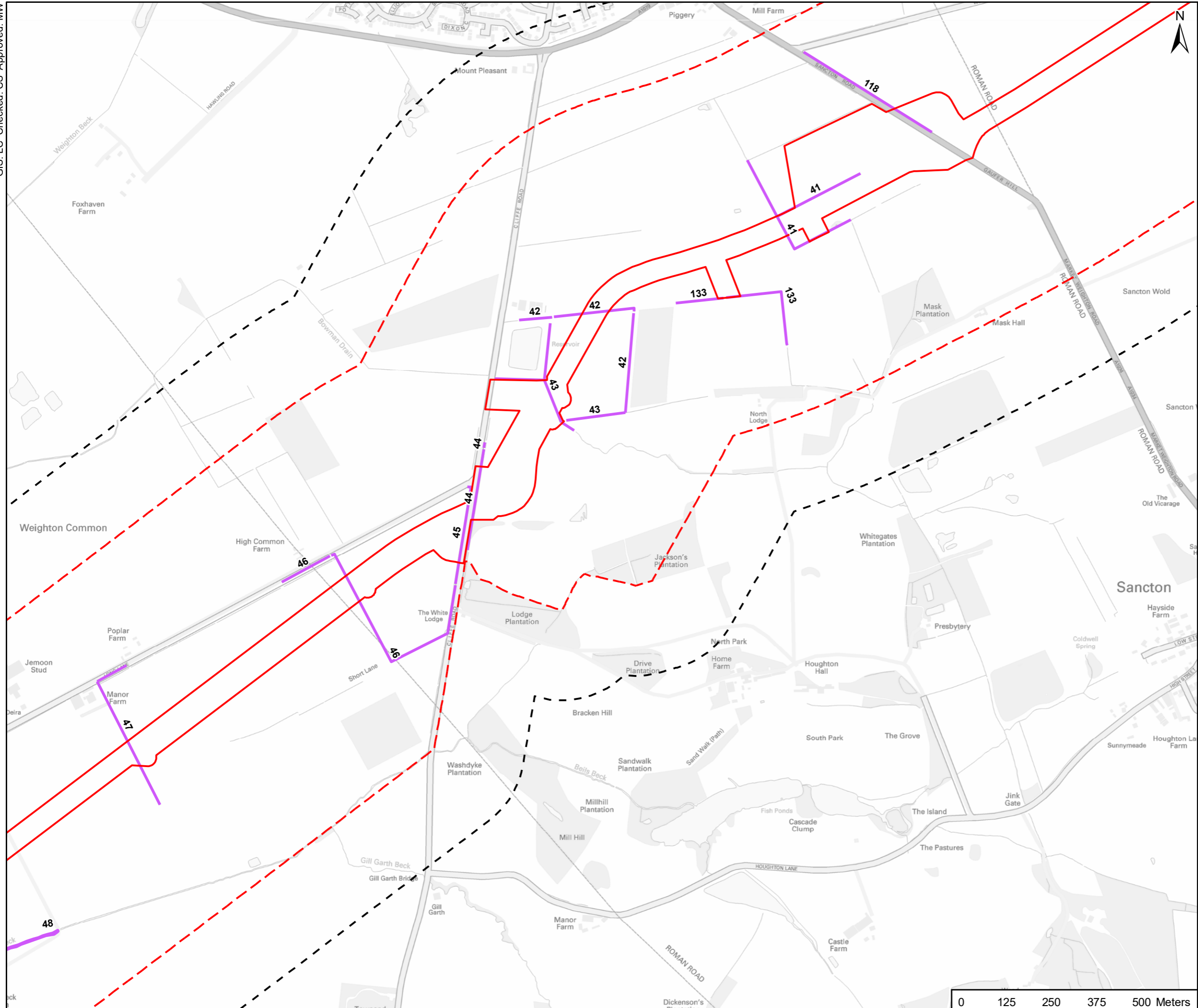
REFERENCE
SEGL2_T_WVO_1_v3_20220209

SHEET NUMBER 15 of 26 **DATE** 09/02/2022



PROJECT
Scotland England Green Link 2

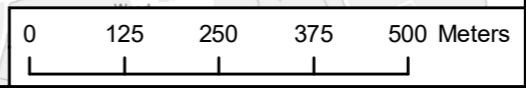
- KEY**
- English Onshore Scheme Scoping Boundary
 - 250m Study Area
 - Indicative Planning Application Boundary
- Water Vole Survey**
- Scoped out
 - Not assessed/surveyed
 - Assessed as suitable to support water vole - not surveyed
 - Surveyed - Water vole likely absent
 - Surveyed - Water vole potentially present
 - Surveyed - water vole confirmed
 - TBC



TITLE
Figure 1
Water Vole Habitat Assessment & Survey

REFERENCE
SEGL2_T_WVO_1_v3_20220209

SHEET NUMBER 16 of 26
DATE 09/02/2022



This drawing has been prepared for the use of AECOM's client. It may not be used, modified, reproduced or relied upon by third parties, except as agreed by AECOM or as required by law. AECOM accepts no responsibility, and denies any liability whatsoever, to any party that uses or relies on this drawing without AECOM's express written consent. Do not scale this document. All measurements must be obtained from the stated dimensions.

GIS: LC Checked: CS Approved: MW