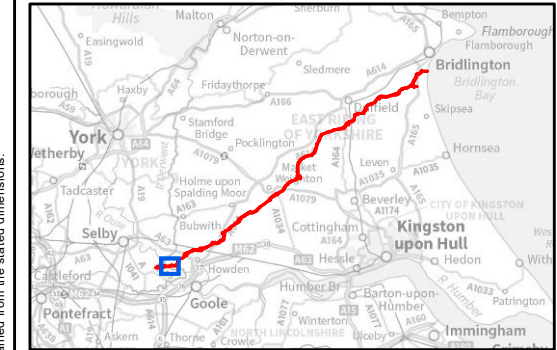
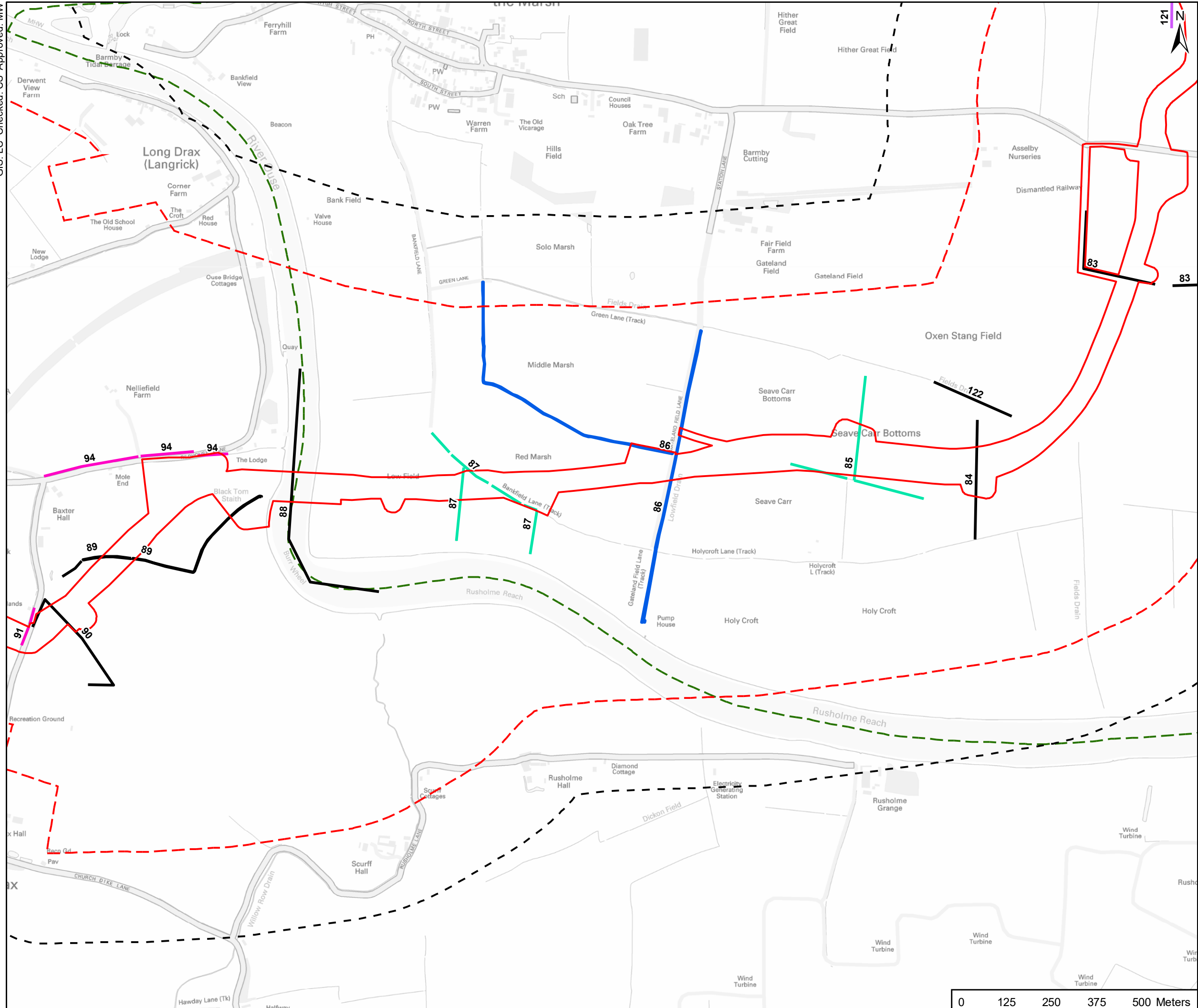


**PROJECT**  
**Scotland England Green Link 2**

- KEY**
- English Onshore Scheme Scoping Boundary
  - 250m Study Area
  - Indicative Planning Application Boundary
  - District Borough Unitary Boundary
- Water Vole Survey**
- Scoped out
  - Not assessed/surveyed
  - Assessed as suitable to support water vole - not surveyed
  - Surveyed - Water vole likely absent
  - Surveyed - Water vole potentially present
  - Surveyed - water vole confirmed
  - TBC

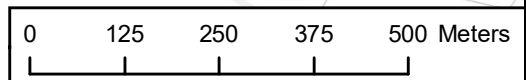
GIS: LC Checked: CS Approved: MW



**TITLE**  
**Figure 1**  
**Water Vole Habitat Assessment & Survey**

**REFERENCE**  
SEGL2\_T\_WVO\_1\_v3\_20220209

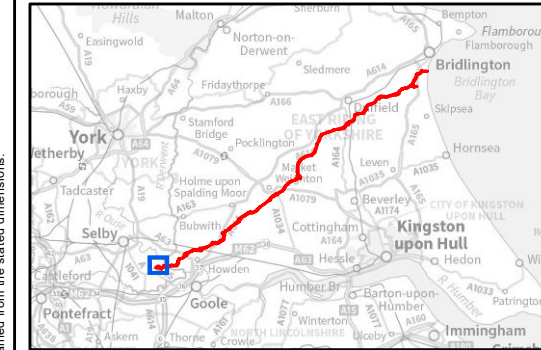
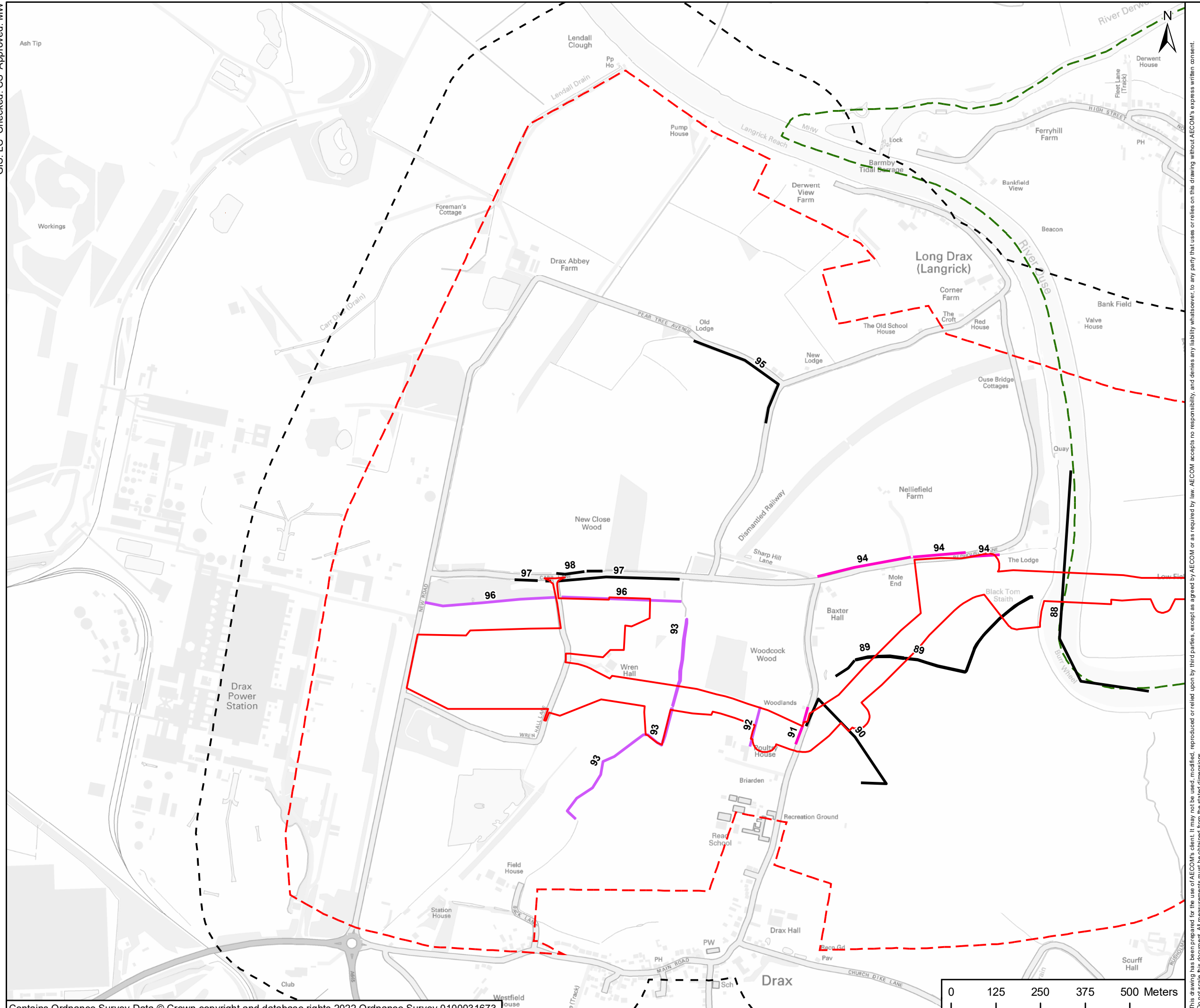
**SHEET NUMBER** 25 of 26 **DATE** 09/02/2022



This drawing has been prepared for the use of AECOM's client. It may not be used, modified, reproduced or relied upon by third parties, except as agreed by AECOM or as required by law. AECOM accepts no responsibility, and denies any liability whatsoever, to any party that uses or relies on this drawing without AECOM's express written consent. Do not scale this document. All measurements must be obtained from the stated dimensions.

PROJECT  
**Scotland England Green Link 2**

- KEY
- English Onshore Scheme Scoping Boundary
  - 250m Study Area
  - Indicative Planning Application Boundary
  - District Borough Unitary Boundary
  - Protected and Priority Species (Water vole)
- Water Vole Survey
- Scoped out
  - Not assessed/surveyed
  - Assessed as suitable to support water vole - not surveyed
  - Surveyed - Water vole likely absent
  - Surveyed - Water vole potentially present
  - Surveyed - water vole confirmed
  - TBC



TITLE  
**Figure 1  
Water Vole Habitat Assessment & Survey**

REFERENCE  
SEGL2\_T\_WVO\_1\_v3\_20220209

SHEET NUMBER 26 of 26 DATE 09/02/2022

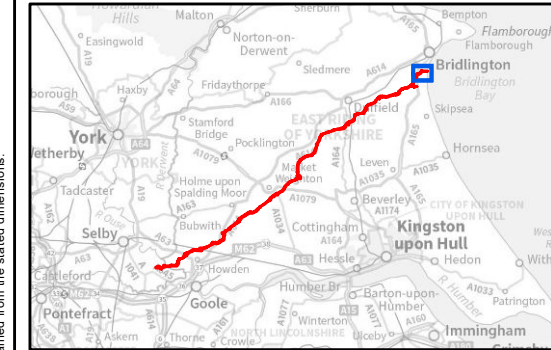
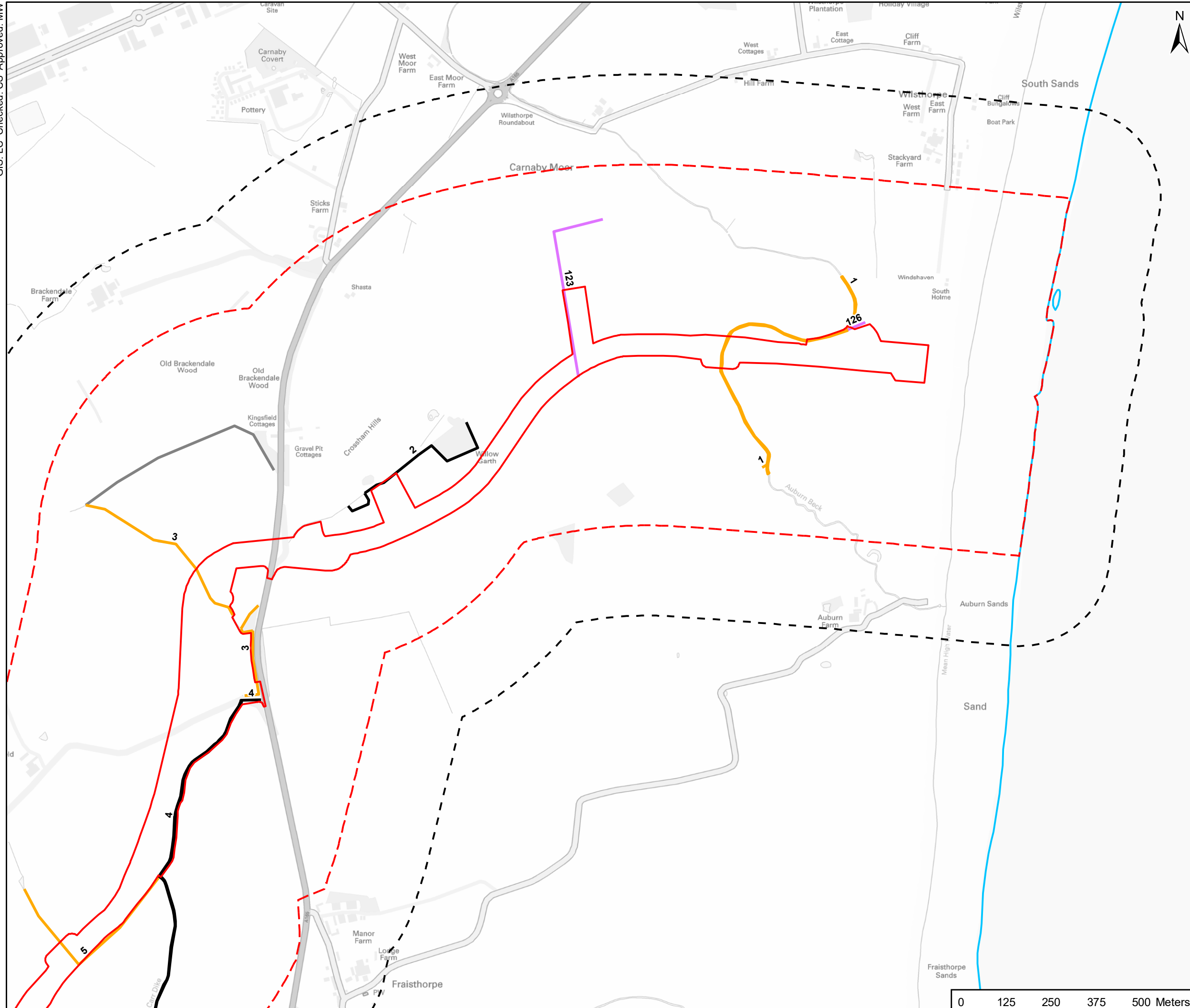
This drawing has been prepared for the use of AECOM's client. It may not be used, modified, reproduced or relied upon by third parties, except as agreed by AECOM or as required by law. AECOM accepts no responsibility, and denies any liability whatsoever, to any party that uses or relies on this drawing without AECOM's express written consent. Do not scale this document. All measurements must be obtained from the stated dimensions.

GIS: LC Checked: CS Approved: MW



**PROJECT**  
**Scotland England Green Link 2**

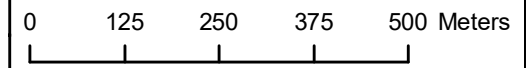
- KEY**
- English Onshore Scheme Scoping Boundary
  - 250m Study Area
  - Indicative Planning Application Boundary
  - Mean Low Water Springs
- Otter Survey**
- Scoped out
  - Not assessed/surveyed
  - Assessed as suitable to support otter - not surveyed
  - Surveyed - Otter likely absent
  - Surveyed - Otter potentially present
  - Surveyed - Otter confirmed
  - TBC



**TITLE**  
**Figure 2**  
**Otter Habitat Assessment & Survey**

**REFERENCE**  
SEGL2\_T\_WVO\_2\_v3\_20220209

**SHEET NUMBER** 1 of 26 **DATE** 09/02/2022



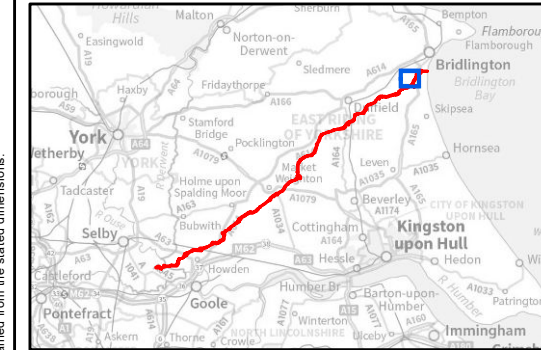
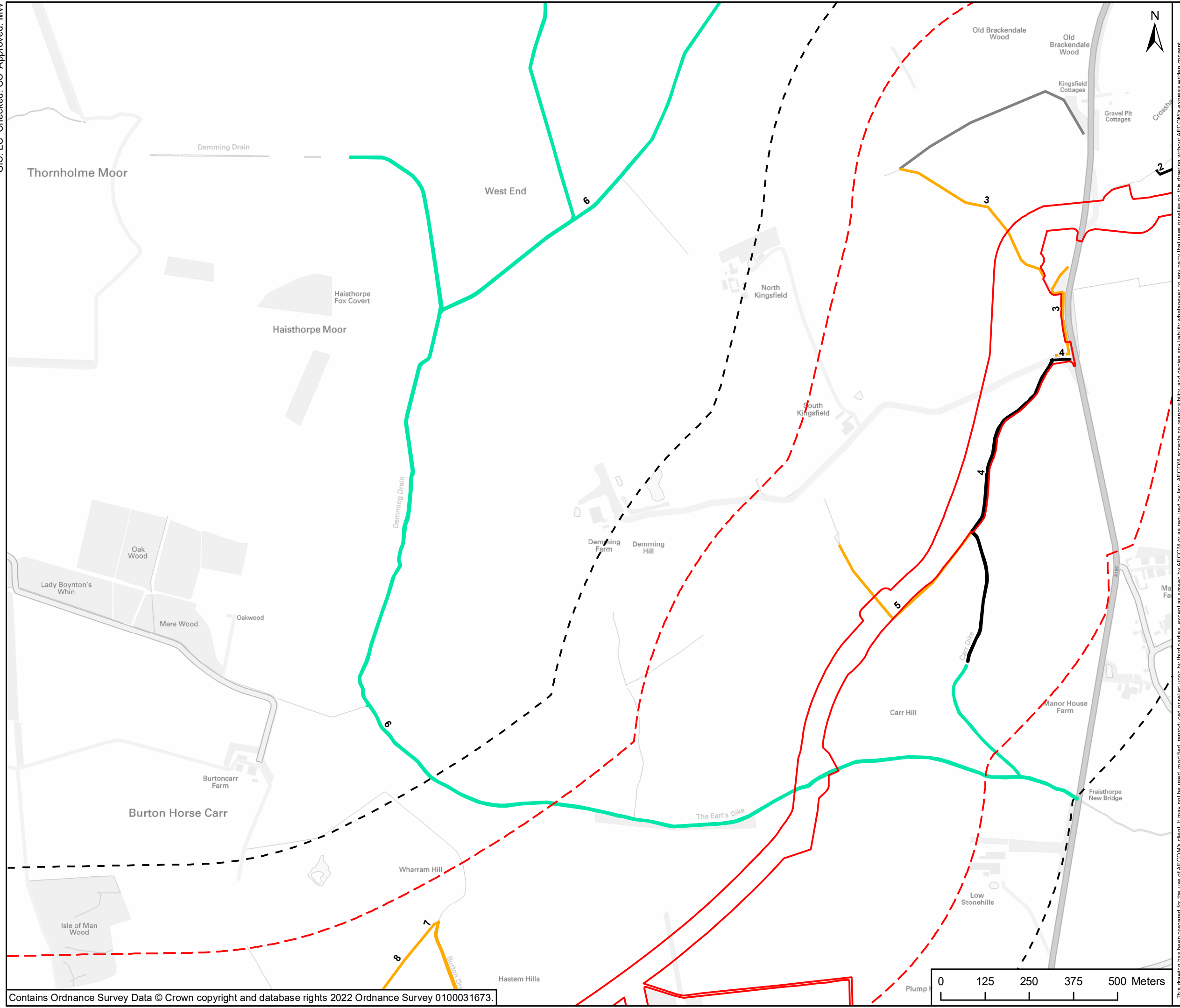
This drawing has been prepared for the use of AECOM's client. It may not be used, modified, reproduced or relied upon by third parties, except as agreed by AECOM or as required by law. AECOM accepts no responsibility, and denies any liability whatsoever, to any party that uses or relies on this drawing without AECOM's express written consent. Do not scale this document. All measurements must be obtained from the stated dimensions.

GIS: LC Checked: CS Approved: MW

PROJECT  
**Scotland England Green Link 2**

- KEY
- English Onshore Scheme Scoping Boundary
  - 250m Study Area
  - Indicative Planning Application Boundary

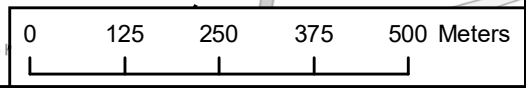
- Otter Survey
- Scoped out
  - Not assessed/surveyed
  - Assessed as suitable to support otter - not surveyed
  - Surveyed - Otter likely absent
  - Surveyed - Otter potentially present
  - Surveyed - Otter confirmed
  - TBC



TITLE  
**Figure 2  
Otter Habitat Assessment & Survey**

REFERENCE  
SEGL2\_T\_WVO\_2\_v3\_20220209

SHEET NUMBER DATE  
2 of 26 09/02/2022



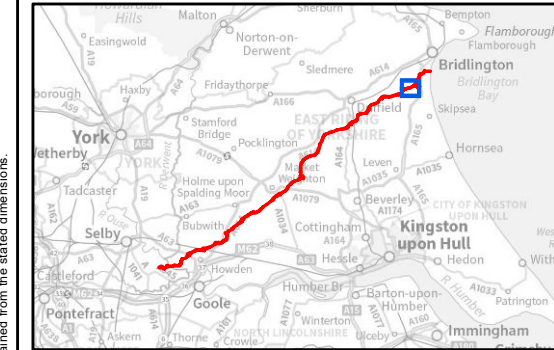
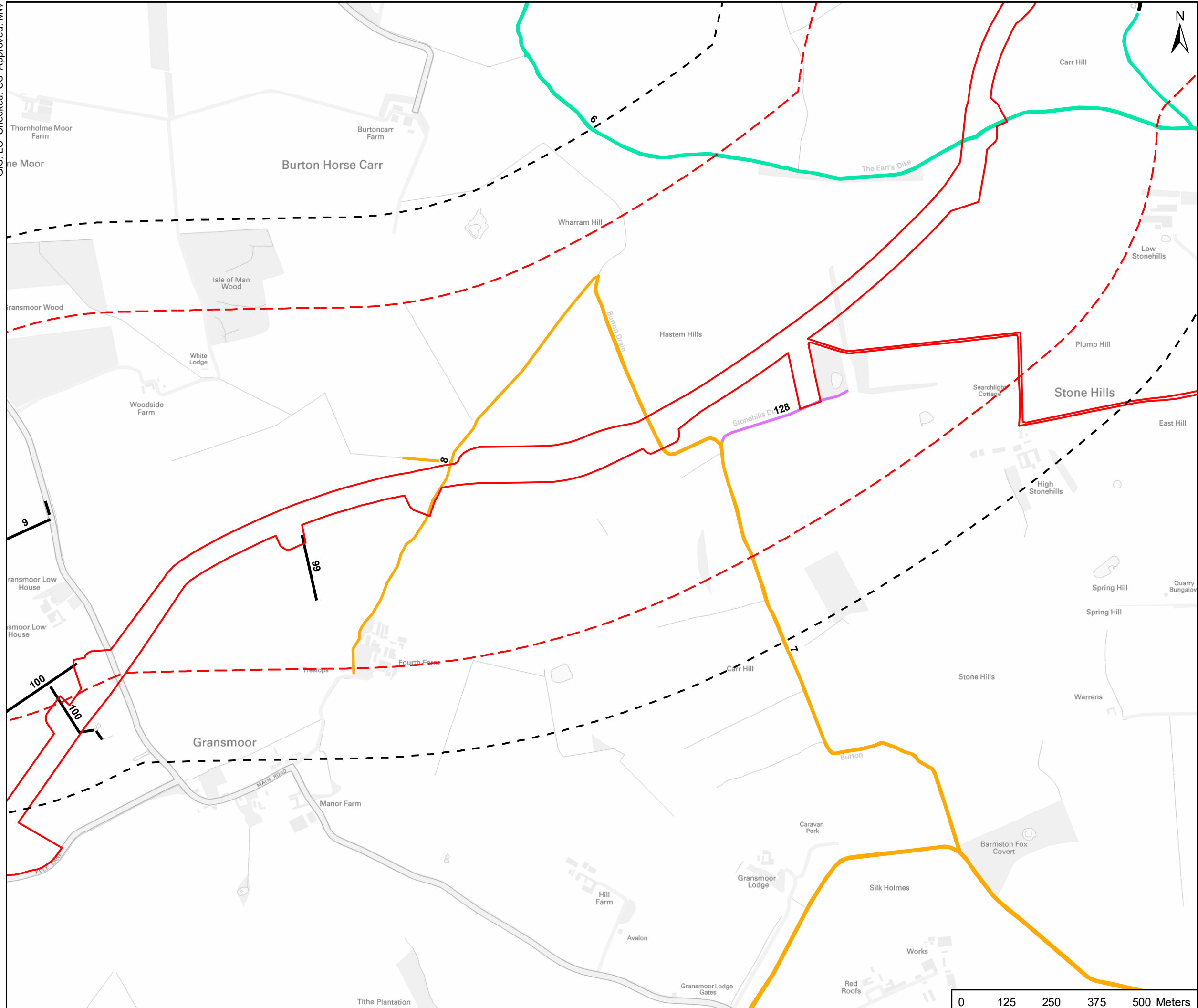
This drawing has been prepared for the use of AECOM's client. It may not be used, modified, reproduced or relied upon by third parties, except as agreed by AECOM or as required by law. AECOM accepts no responsibility, and denies any liability whatsoever, to any party that uses or relies on this drawing without AECOM's express written consent. Do not scale this document. All measurements must be obtained from the stated dimensions.

GIS: LC Checked: CS Approved: MW

**PROJECT**  
**Scotland England Green Link 2**

- KEY**
- English Onshore Scheme Scoping Boundary
  - 250m Study Area
  - Indicative Planning Application Boundary

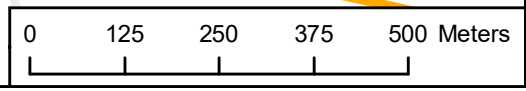
- Otter Survey**
- Scoped out
  - Not assessed/surveyed
  - Assessed as suitable to support otter - not surveyed
  - Surveyed - Otter likely absent
  - Surveyed - Otter potentially present
  - Surveyed - Otter confirmed
  - TBC



**TITLE**  
**Figure 2**  
**Otter Habitat Assessment & Survey**

**REFERENCE**  
SEGL2\_T\_WVO\_2\_v3\_20220209

**SHEET NUMBER** 3 of 26 **DATE** 09/02/2022



This drawing has been prepared for the use of AECOM's client. It may not be used, modified, reproduced or relied upon by third parties, except as agreed by AECOM or as required by law. AECOM accepts no responsibility, and denies any liability whatsoever, to any party that uses or relies on this drawing without AECOM's express written consent. Do not scale this document. All measurements must be obtained from the stated dimensions.

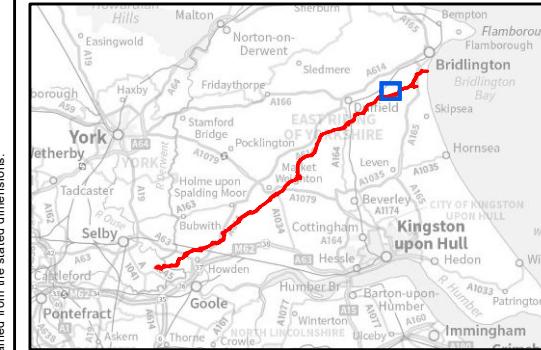
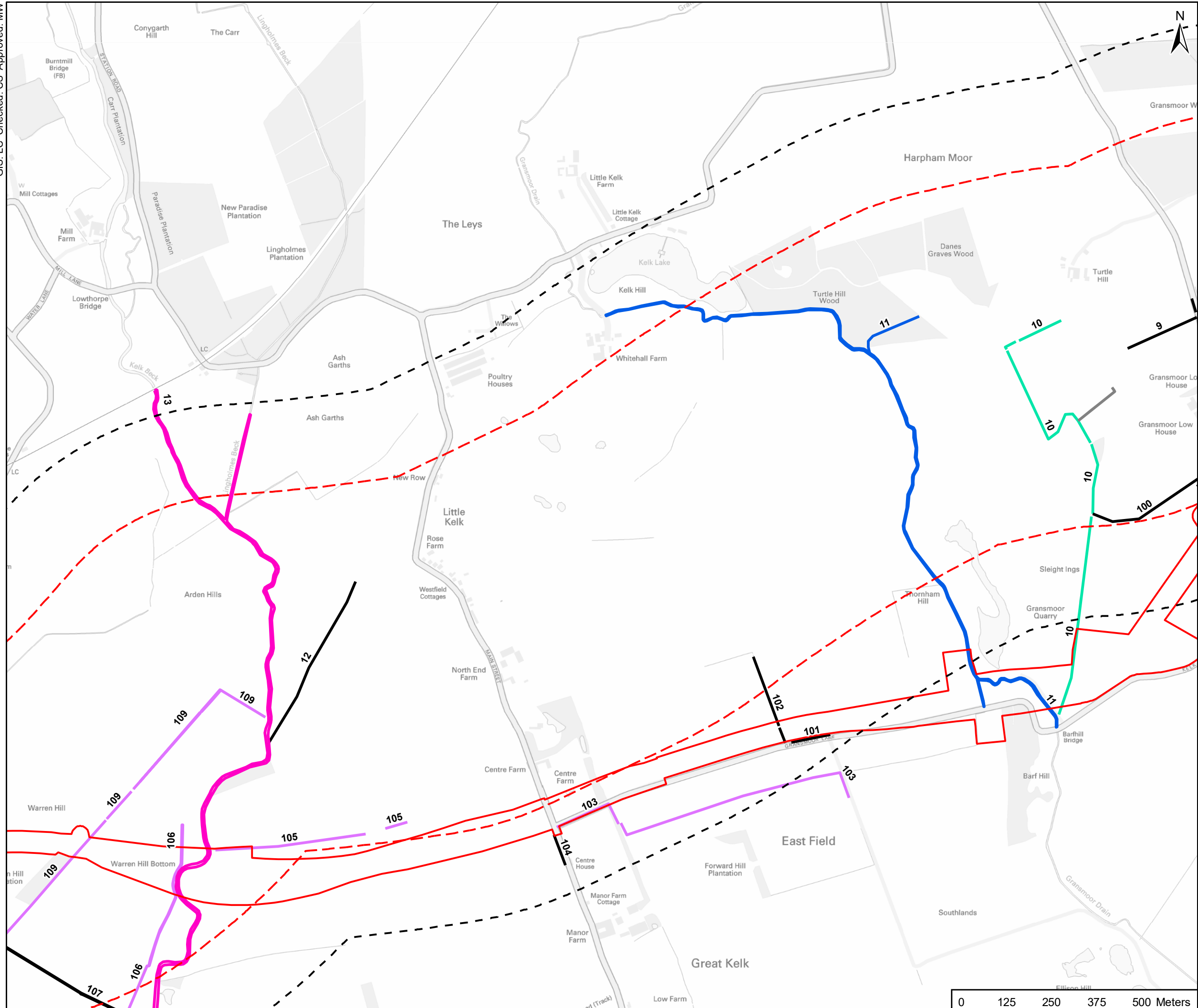
GIS: LC Checked: CS Approved: MW



**PROJECT**  
**Scotland England Green Link 2**

- KEY**
- English Onshore Scheme Scoping Boundary
  - 250m Study Area
  - Indicative Planning Application Boundary

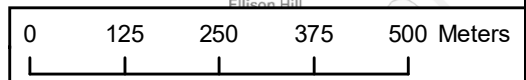
- Otter Survey**
- Scoped out
  - Not assessed/surveyed
  - Assessed as suitable to support otter - not surveyed
  - Surveyed - Otter likely absent
  - Surveyed - Otter potentially present
  - Surveyed - Otter confirmed
  - TBC



**TITLE**  
**Figure 2**  
**Otter Habitat Assessment & Survey**

**REFERENCE**  
SEGL2\_T\_WVO\_2\_v3\_20220209

**SHEET NUMBER** 4 of 26 **DATE** 09/02/2022



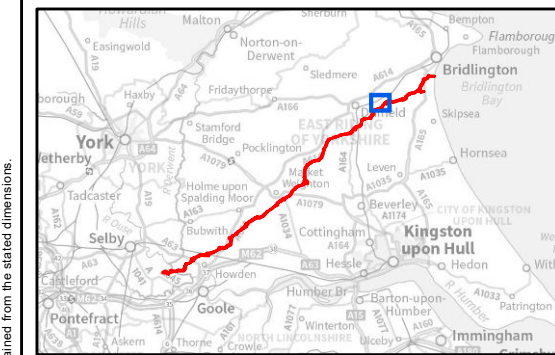
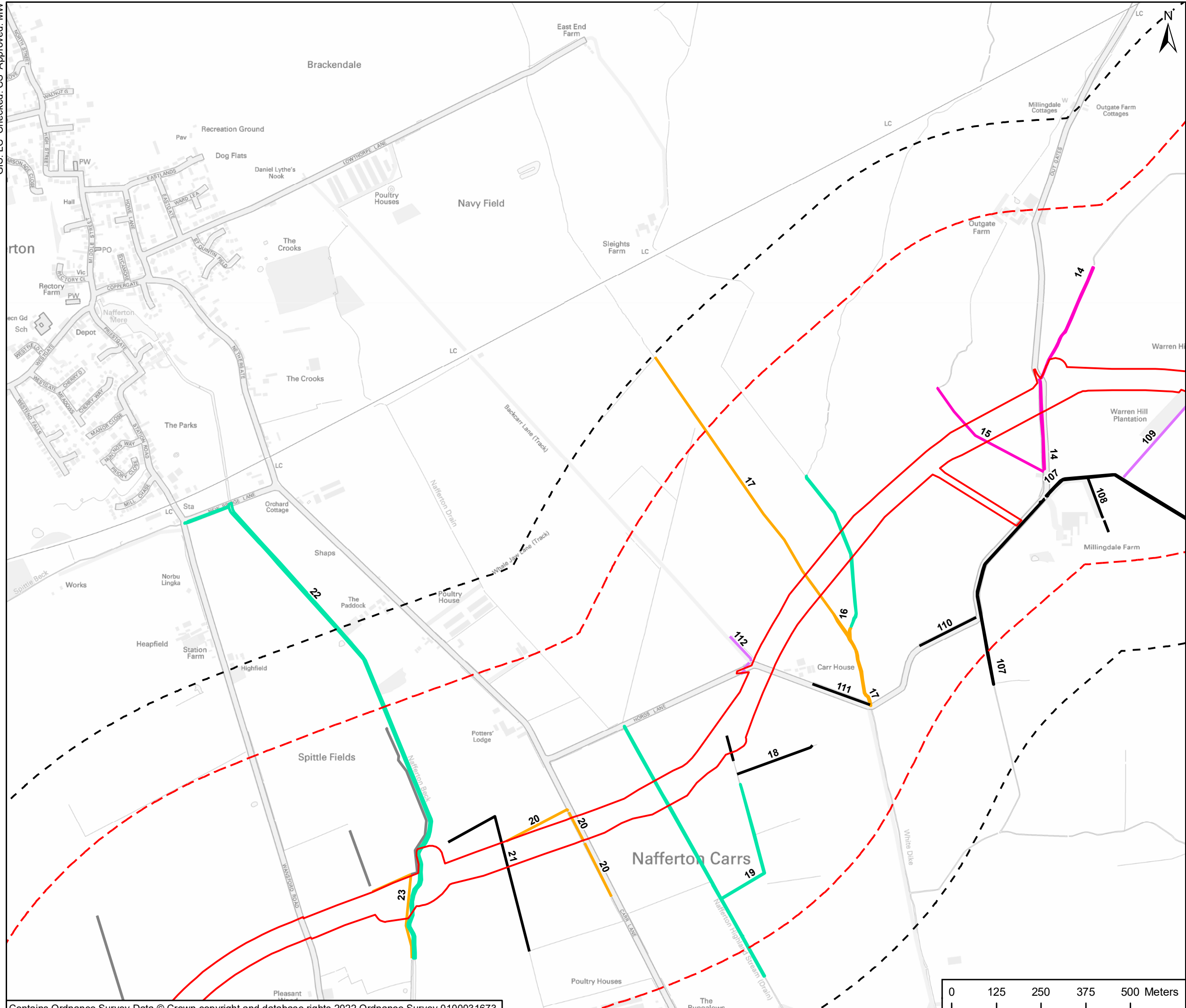
This drawing has been prepared for the use of AECOM's client. It may not be used, modified, reproduced or relied upon by third parties, except as agreed by AECOM or as required by law. AECOM accepts no responsibility, and denies any liability whatsoever, to any party that uses or relies on this drawing without AECOM's express written consent. Do not scale this document. All measurements must be obtained from the stated dimensions.

GIS: LC Checked: CS Approved: MW

**PROJECT**  
**Scotland England Green Link 2**

- KEY**
- English Onshore Scheme Scoping Boundary
  - 250m Study Area
  - Indicative Planning Application Boundary

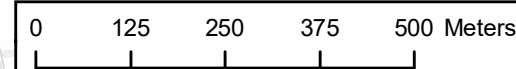
- Otter Survey**
- Scoped out
  - Not assessed/surveyed
  - Assessed as suitable to support otter - not surveyed
  - Surveyed - Otter likely absent
  - Surveyed - Otter potentially present
  - Surveyed - Otter confirmed
  - TBC



**TITLE**  
**Figure 2**  
**Otter Habitat Assessment & Survey**

**REFERENCE**  
 SEGL2\_T\_WVO\_2\_v3\_20220209

**SHEET NUMBER** 5 of 26 **DATE** 09/02/2022



This drawing has been prepared for the use of AECOM's client. It may not be used, modified, reproduced or relied upon by third parties, except as agreed by AECOM or as required by law. AECOM accepts no responsibility, and denies any liability whatsoever, to any party that uses or relies on this drawing without AECOM's express written consent. Do not scale this document. All measurements must be obtained from the stated dimensions.

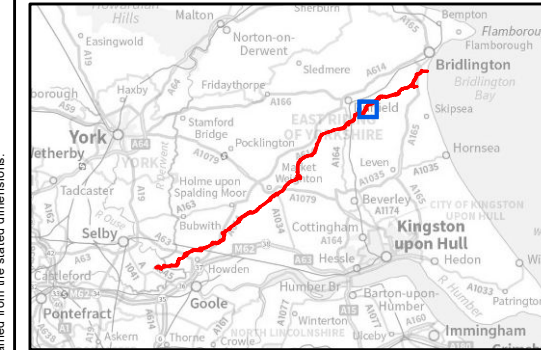
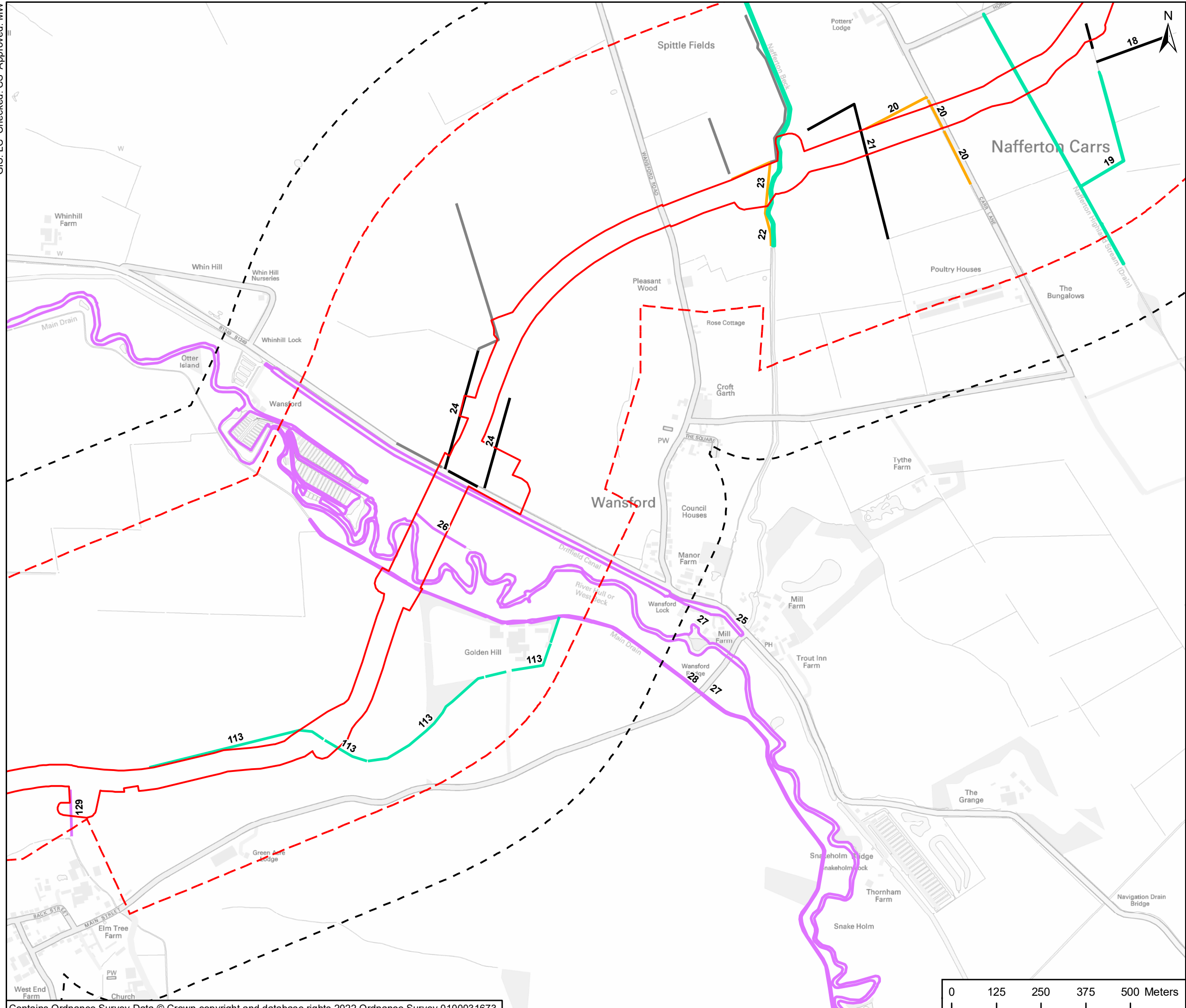
GIS: LC Checked: CS Approved: MW



**PROJECT**  
**Scotland England Green Link 2**

- KEY**
- English Onshore Scheme Scoping Boundary
  - 250m Study Area
  - Indicative Planning Application Boundary

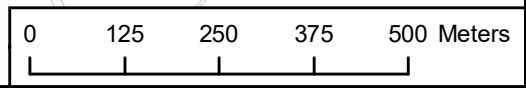
- Otter Survey**
- Scoped out
  - Not assessed/surveyed
  - Assessed as suitable to support otter - not surveyed
  - Surveyed - Otter likely absent
  - Surveyed - Otter potentially present
  - Surveyed - Otter confirmed
  - TBC



**TITLE**  
**Figure 2**  
**Otter Habitat Assessment & Survey**

**REFERENCE**  
SEGL2\_T\_WVO\_2\_v3\_20220209

**SHEET NUMBER** 6 of 26 **DATE** 09/02/2022



This drawing has been prepared for the use of AECOM's client. It may not be used, modified, reproduced or relied upon by third parties, except as agreed by AECOM or as required by law. AECOM accepts no responsibility, and denies any liability whatsoever, to any party that uses or relies on this drawing without AECOM's express written consent. Do not scale this document. All measurements must be obtained from the stated dimensions.

GIS: LC Checked: CS Approved: MW