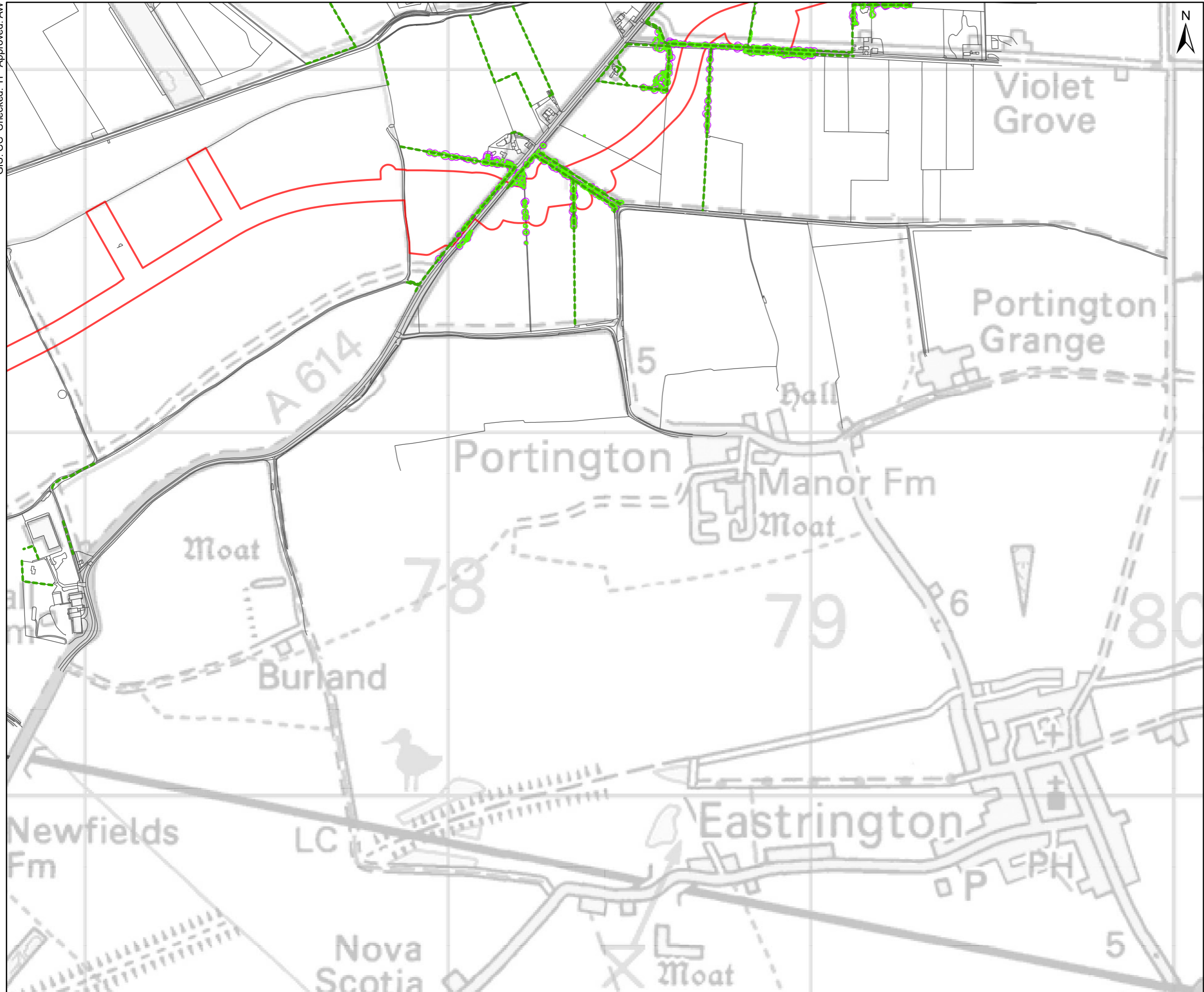
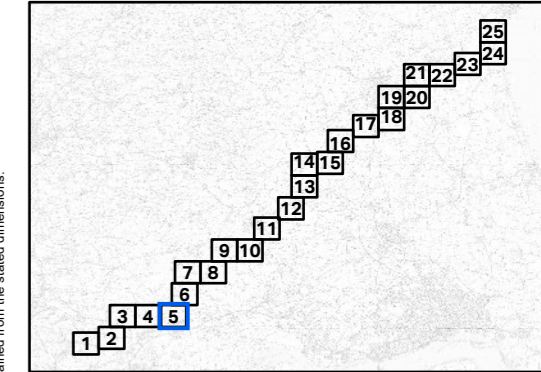


- KEY
- Ecology Phase 1 Hedgerows
 - National Tree Map Canopy Polygons
 - National Tree Map - Approximate RPA Buffers
 - 60m Wide LOD
 - OS_MasterMap

GIS: CC Checked: TF Approved: AW



This drawing has been prepared for the use of AECOM's client. It may not be used, modified, reproduced or relied upon by third parties, except as agreed by AECOM or as required by law. AECOM accepts no responsibility, and denies any liability whatsoever, to any party that uses or relies on this drawing without AECOM's express written consent. Do not scale this document. All measurements must be obtained from the stated dimensions.



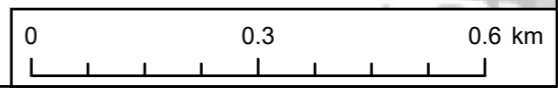
TITLE
High Level Tree Constraints Plan

REFERENCE
SEGL2_T_ES_16-5_v1_20220509

SHEET NUMBER
5 of 25

DATE
23/05/2022

Contains Ordnance Survey Data © Crown copyright and database rights 2021 Ordnance Survey 0100031673.
Contains public sector information licensed under the Open Government Licence v3.0.
© Natural England copyright. Contains Ordnance Survey data © Crown copyright and database right 2021.

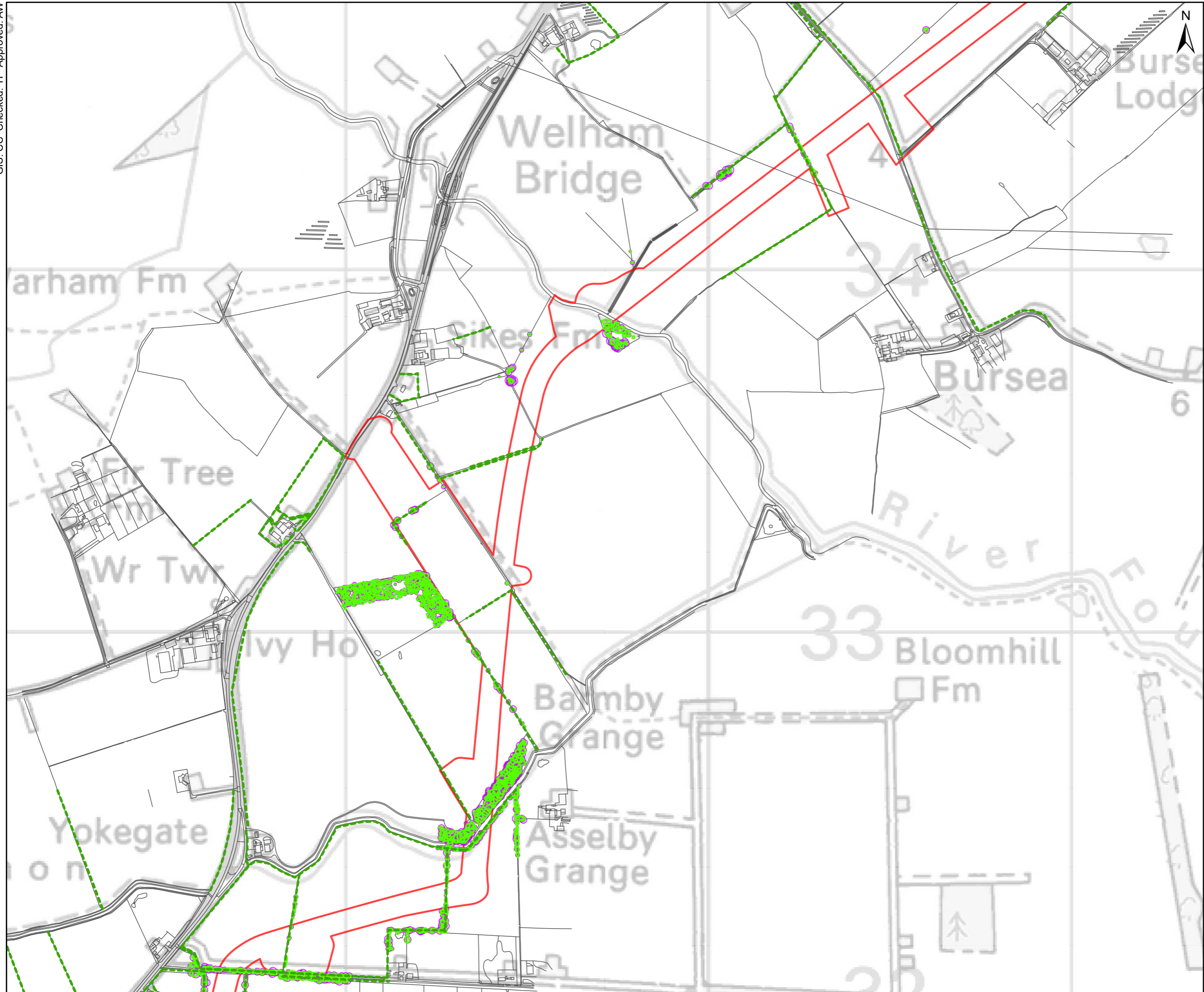


Scale @ A3 1:

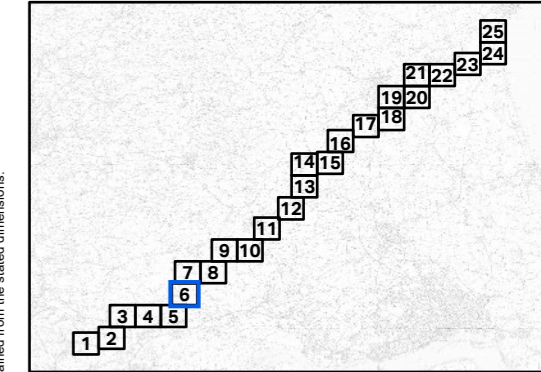
Coordinate System: British National Grid

PROJECT
Scotland England Green Link 2

- KEY
- Ecology Phase 1 Hedgerows
 - National Tree Map Canopy Polygons
 - National Tree Map - Approximate RPA Buffers
 - 60m Wide LOD
 - OS_MasterMap



This drawing has been prepared for the use of AECOM's client. It may not be used, modified, reproduced or relied upon by third parties, except as agreed by AECOM or as required by law. AECOM accepts no responsibility, and denies any liability whatsoever, to any party that uses or relies on this drawing without AECOM's express written consent. Do not scale this document. All measurements must be obtained from the stated dimensions.



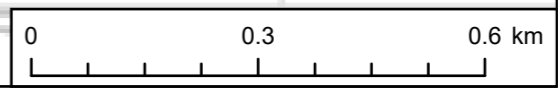
TITLE
High Level Tree Constraints Plan

REFERENCE
SEGL2_T_ES_16-6_v1_20220509

SHEET NUMBER
6 of 25






DATE
23/05/2022

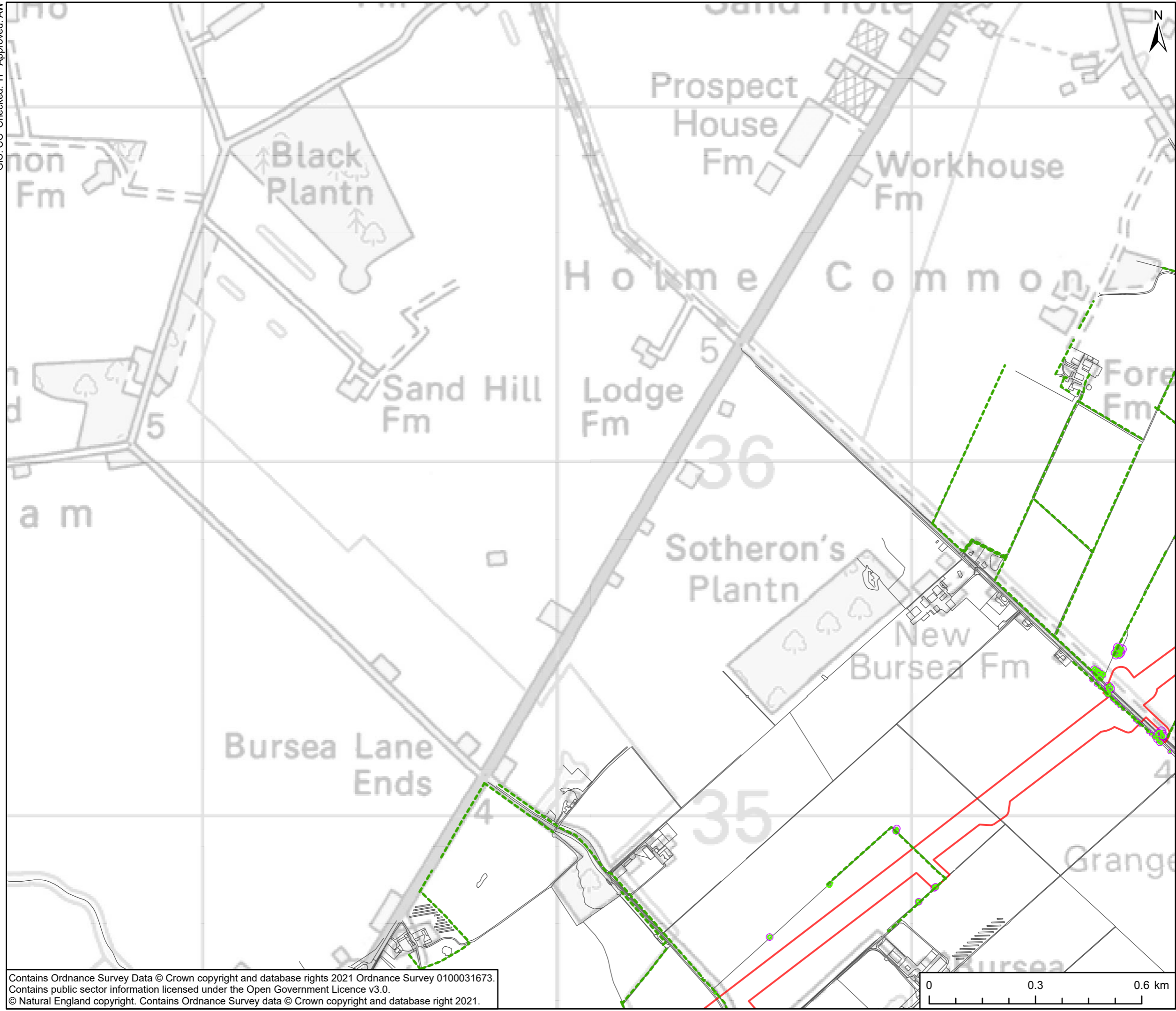
Contains Ordnance Survey Data © Crown copyright and database rights 2021 Ordnance Survey 0100031673.
Contains public sector information licensed under the Open Government Licence v3.0.
© Natural England copyright. Contains Ordnance Survey data © Crown copyright and database right 2021.



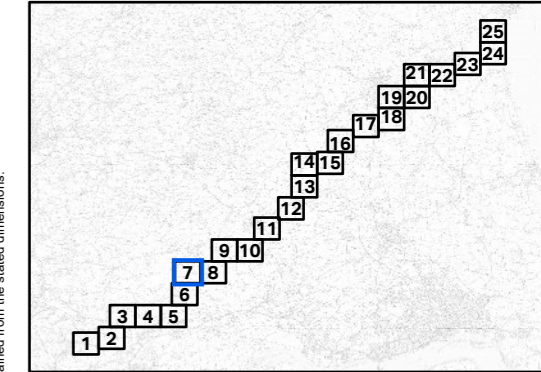
Coordinate System: British National Grid

Scale @ A3 1:

- KEY
-  Ecology Phase 1 Hedgerows
 -  National Tree Map Canopy Polygons
 -  National Tree Map - Approximate RPA Buffers
 -  60m Wide LOD
 -  OS_MasterMap



This drawing has been prepared for the use of AECOM's client. It may not be used, modified, reproduced or relied upon by third parties, except as agreed by AECOM or as required by law. AECOM accepts no responsibility, and denies any liability whatsoever, to any party that uses or relies on this drawing without AECOM's express written consent. Do not scale this document. All measurements must be obtained from the stated dimensions.



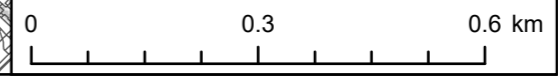
TITLE
High Level Tree Constraints Plan

REFERENCE
SEGL2_T_ES_16-7_v1_20220509

SHEET NUMBER
7 of 25

DATE
23/05/2022

Contains Ordnance Survey Data © Crown copyright and database rights 2021 Ordnance Survey 0100031673.
Contains public sector information licensed under the Open Government Licence v3.0.
© Natural England copyright. Contains Ordnance Survey data © Crown copyright and database right 2021.








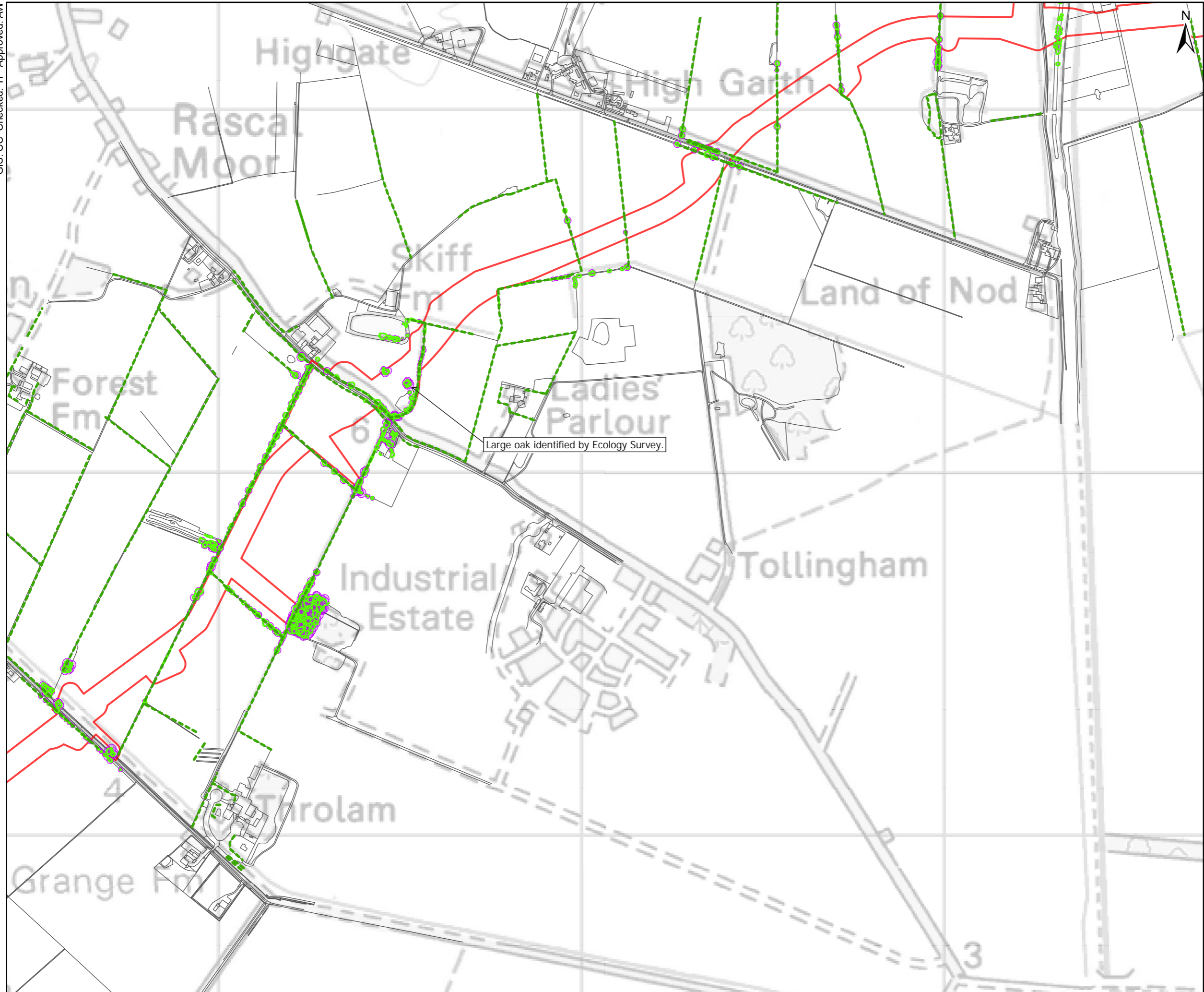
Scale @ A3 1:

GIS: CC Checked: TF Approved: AW

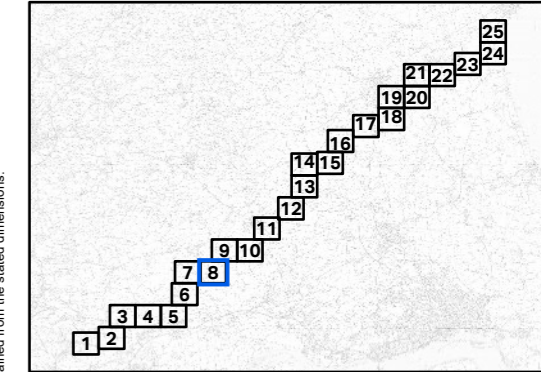
Coordinate System: British National Grid

PROJECT
Scotland England Green Link 2

- KEY
-  Ecology Phase 1 Hedgerows
 -  National Tree Map Canopy Polygons
 -  National Tree Map - Approximate RPA Buffers
 -  60m Wide LOD
 -  OS_MasterMap



This drawing has been prepared for the use of AECOM's client. It may not be used, modified, reproduced or relied upon by third parties, except as agreed by AECOM or as required by law. AECOM accepts no responsibility, and denies any liability whatsoever, to any party that uses or relies on this drawing without AECOM's express written consent. Do not scale this document. All measurements must be obtained from the stated dimensions.




TITLE
High Level Tree Constraints Plan

REFERENCE
SEGL2_T_ES_16-8_v1_20220509

SHEET NUMBER
8 of 25

DATE
23/05/2022

Contains Ordnance Survey Data © Crown copyright and database rights 2021 Ordnance Survey 0100031673.
Contains public sector information licensed under the Open Government Licence v3.0.
© Natural England copyright. Contains Ordnance Survey data © Crown copyright and database right 2021.



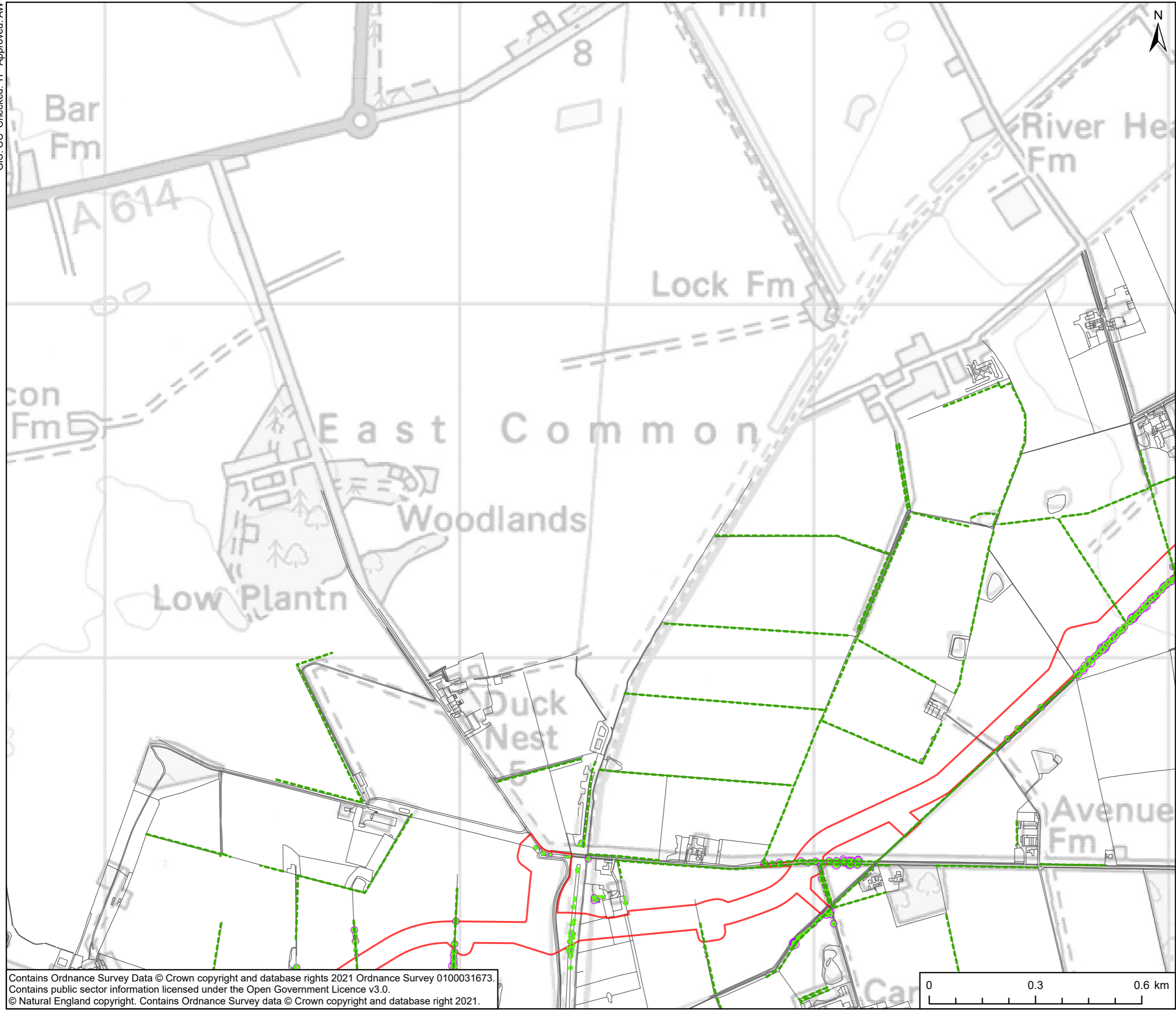
Coordinate System: British National Grid

Scale @ A3 1:

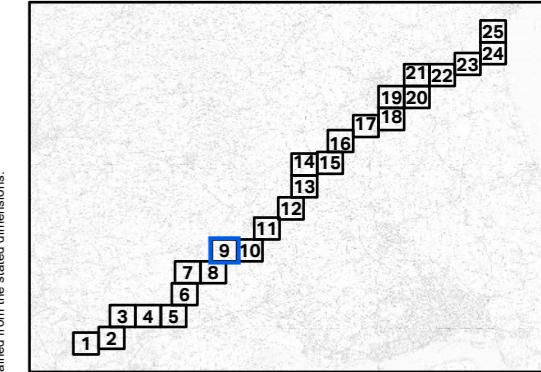
GIS: CC Checked: TF Approved: AW

- KEY
- Ecology Phase 1 Hedgerows
 - National Tree Map Canopy Polygons
 - National Tree Map - Approximate RPA Buffers
 - 60m Wide LOD
 - OS_MasterMap

GIS: CC Checked: TF Approved: AW



This drawing has been prepared for the use of AECOM's client. It may not be used, modified, reproduced or relied upon by third parties, except as agreed by AECOM or as required by law. AECOM accepts no responsibility, and denies any liability whatsoever, to any party that uses or relies on this drawing without AECOM's express written consent. Do not scale this document. All measurements must be obtained from the stated dimensions.



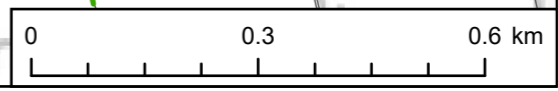
TITLE
High Level Tree Constraints Plan

REFERENCE
SEGL2_T_ES_16-9_v1_20220509

SHEET NUMBER
9 of 25

DATE
23/05/2022

Contains Ordnance Survey Data © Crown copyright and database rights 2021 Ordnance Survey 0100031673.
Contains public sector information licensed under the Open Government Licence v3.0.
© Natural England copyright. Contains Ordnance Survey data © Crown copyright and database right 2021.



Coordinate System: British National Grid

Scale @ A3 1: