






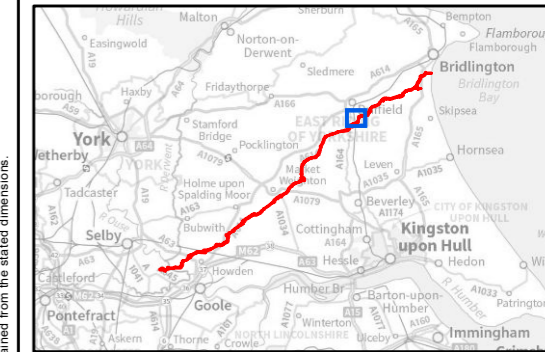
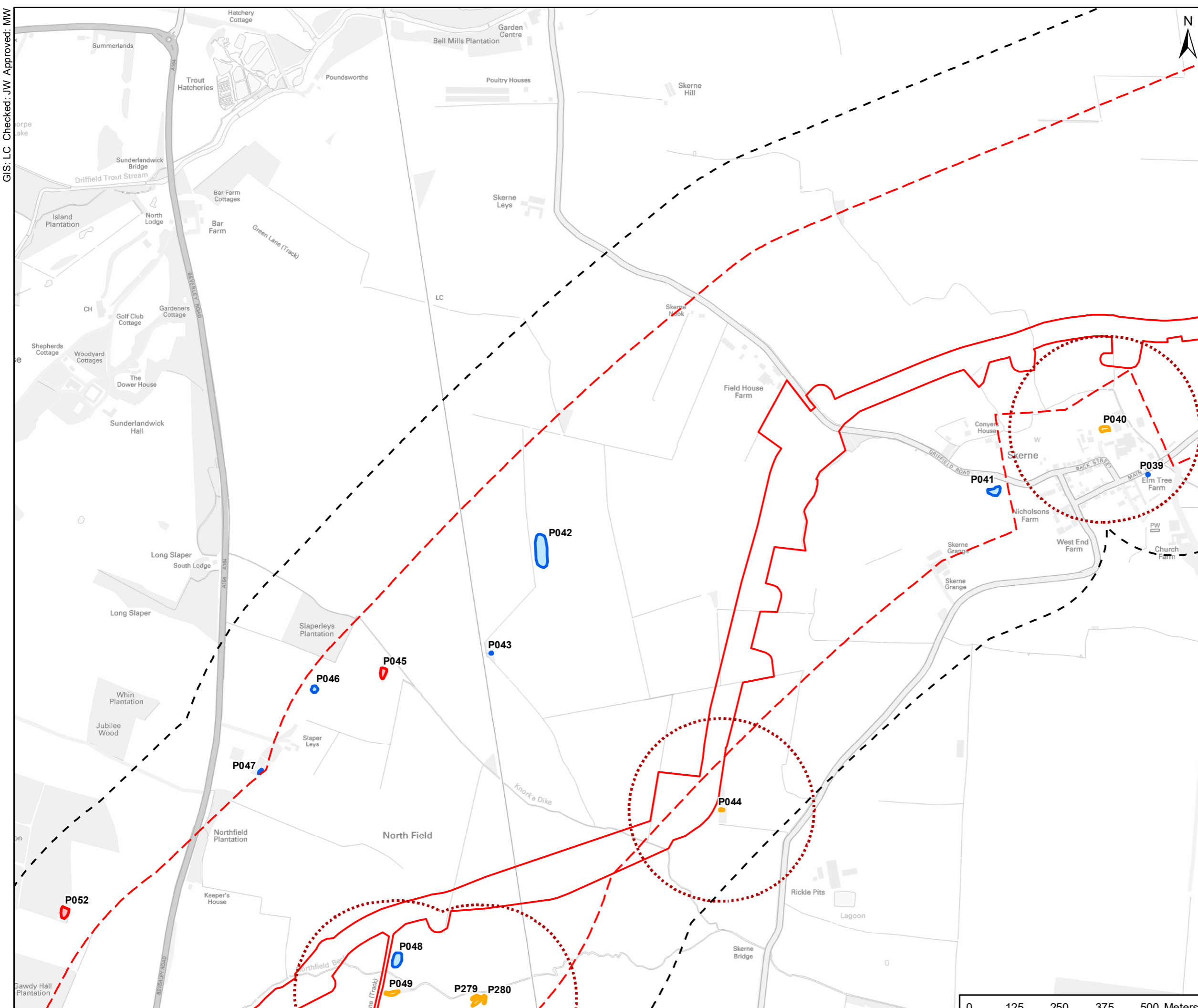


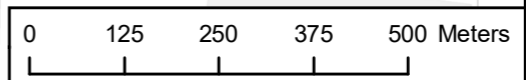
PROJECT
Scotland England Green Link 2

- KEY**
-  English Onshore Scheme Scoping Boundary
 -  250m Study Area
 -  Indicative Planning Application Boundary
- GCN Pond - Status**
-  GCN Assumed Present
 -  GCN Absent
 -  Scoped Out
 -  250m Buffer - GCN Assumed



TITLE
Figure 3-1
GCN Survey Plan








REFERENCE
 SEGL2_T_GC_N-3-1_v2_20220209



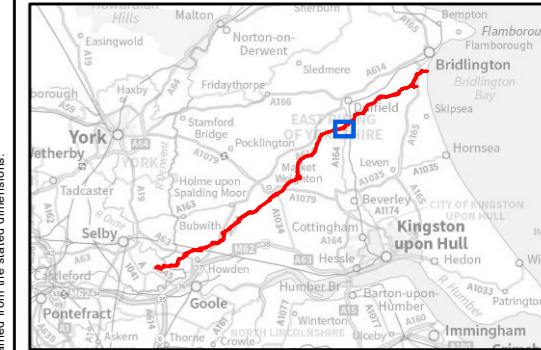
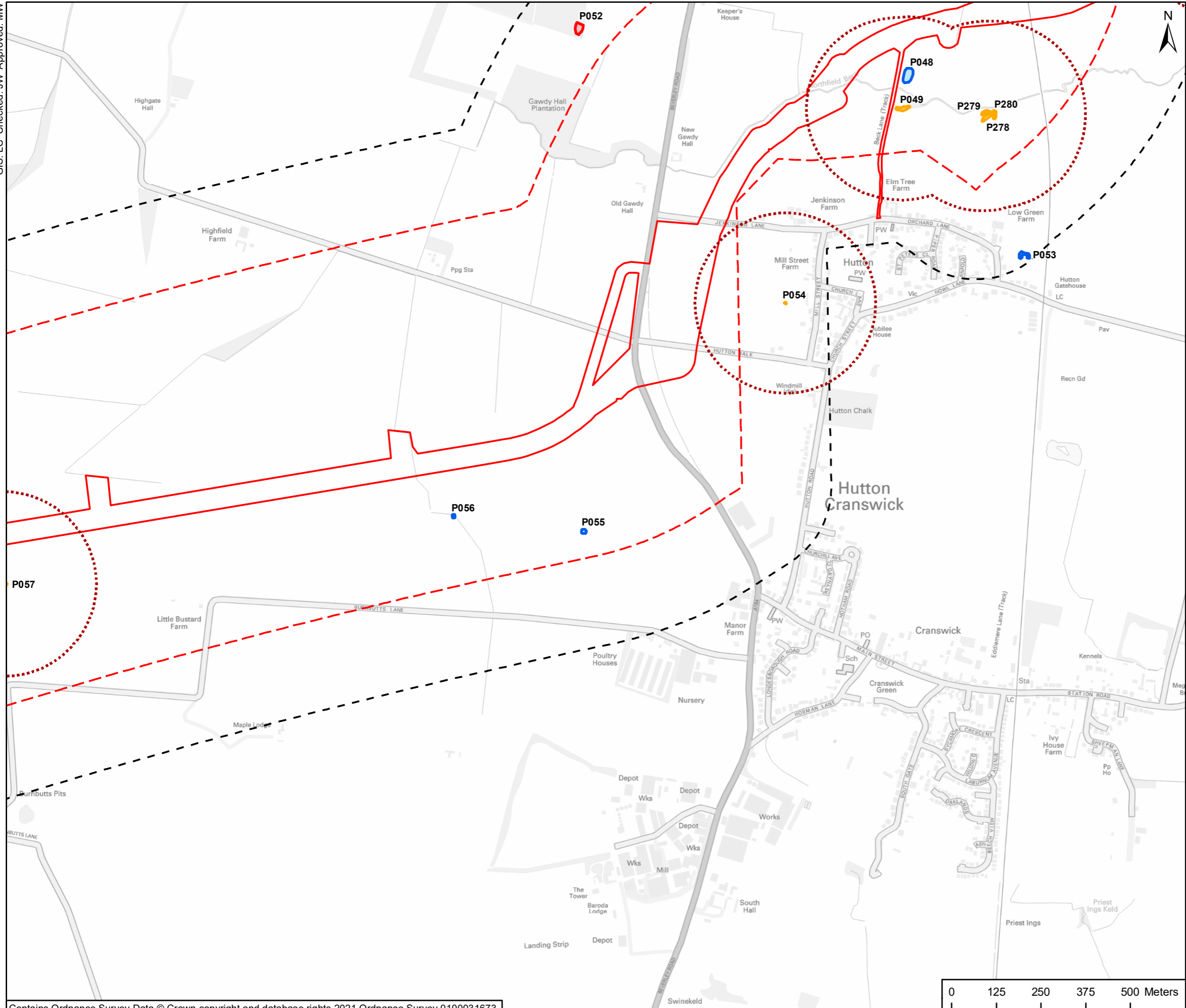
GIS: LC Checked: JW Approved: MW

This drawing has been prepared for the use of AECOM's client. It may not be used, modified, reproduced or relied upon by third parties, except as agreed by AECOM or as required by law. AECOM accepts no responsibility, and denies any liability whatsoever, to any party that uses or relies on this drawing without AECOM's express written consent. Do not scale this document. All measurements must be obtained from the stated dimensions.

PROJECT
Scotland England Green Link 2

- KEY**
-  English Onshore Scheme Scoping Boundary
 -  250m Study Area
 -  Indicative Planning Application Boundary
- GCN Pond - Status**
-  GCN Assumed Present
 -  GCN Absent
 -  Scoped Out
 -  250m Buffer - GCN Assumed

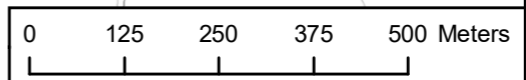
GIS: LC Checked: JW Approved: MW



TITLE
Figure 3-1
GCN Survey Plan

REFERENCE
SEGL2_T_GC_N-3-1_v2_20220209

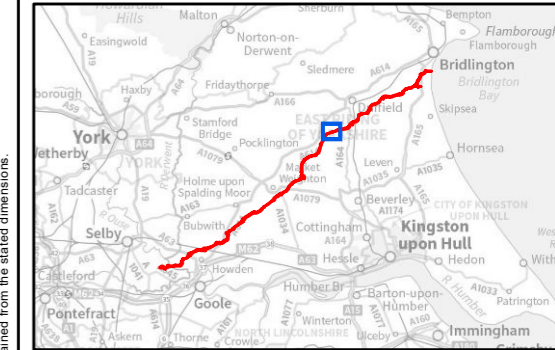
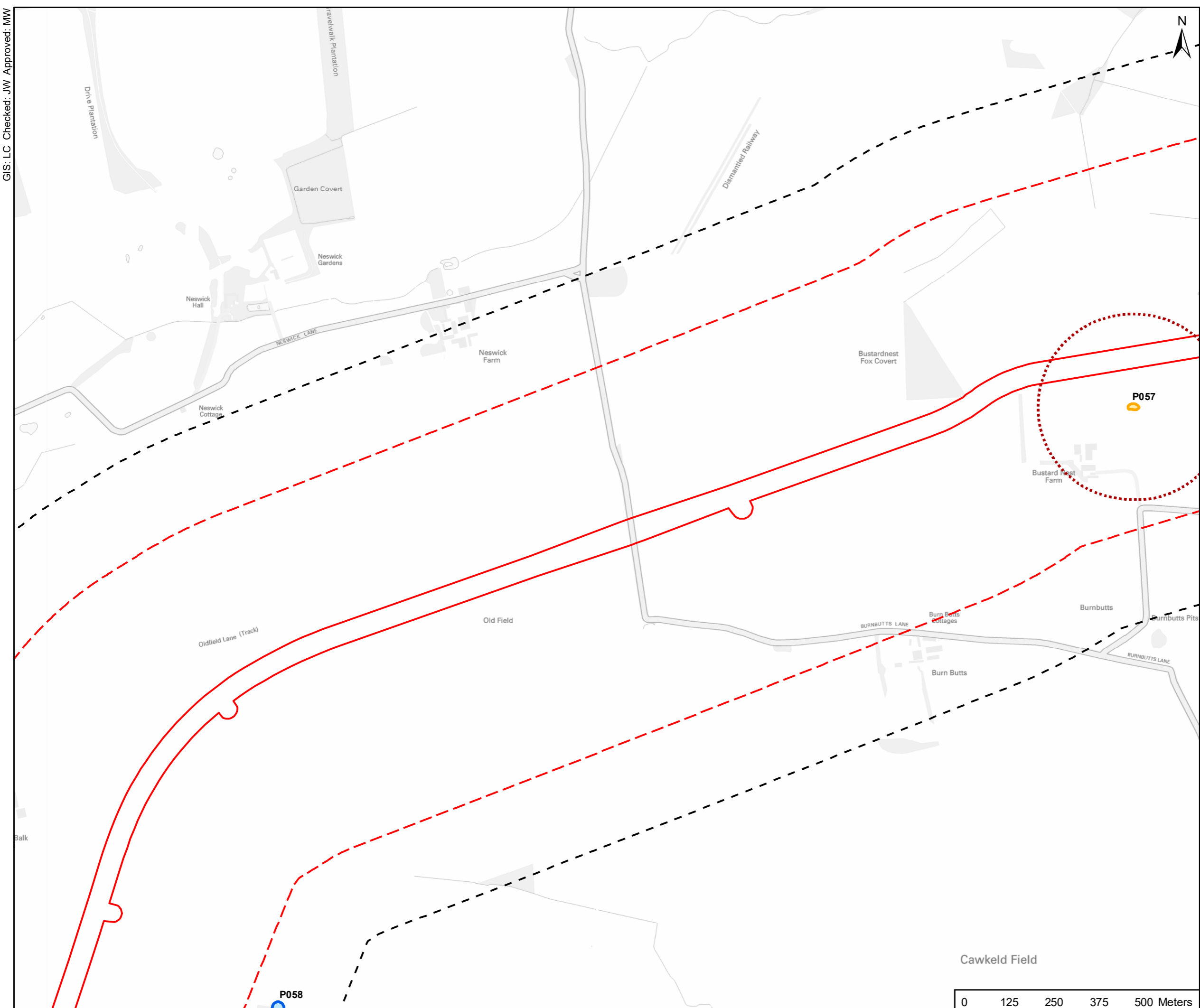
SHEET NUMBER 8 of 26 **DATE** 09/02/2022



This drawing has been prepared for the use of AECOM's client. It may not be used, modified, reproduced or relied upon by third parties, except as agreed by AECOM or as required by law. AECOM accepts no responsibility, and denies any liability whatsoever, to any party that uses or relies on this drawing without AECOM's express written consent. Do not scale this document. All measurements must be obtained from the stated dimensions.

PROJECT
Scotland England Green Link 2

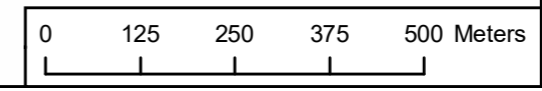
- KEY**
- English Onshore Scheme Scoping Boundary
 - 250m Study Area
 - Indicative Planning Application Boundary
- GCN Pond - Status**
- GCN Assumed Present
 - Scoped Out
 - 250m Buffer - GCN Assumed



TITLE
Figure 3-1
GCN Survey Plan

REFERENCE
SEGL2_T_GC_N_3-1_v2_20220209

SHEET NUMBER 9 of 26 **DATE** 09/02/2022

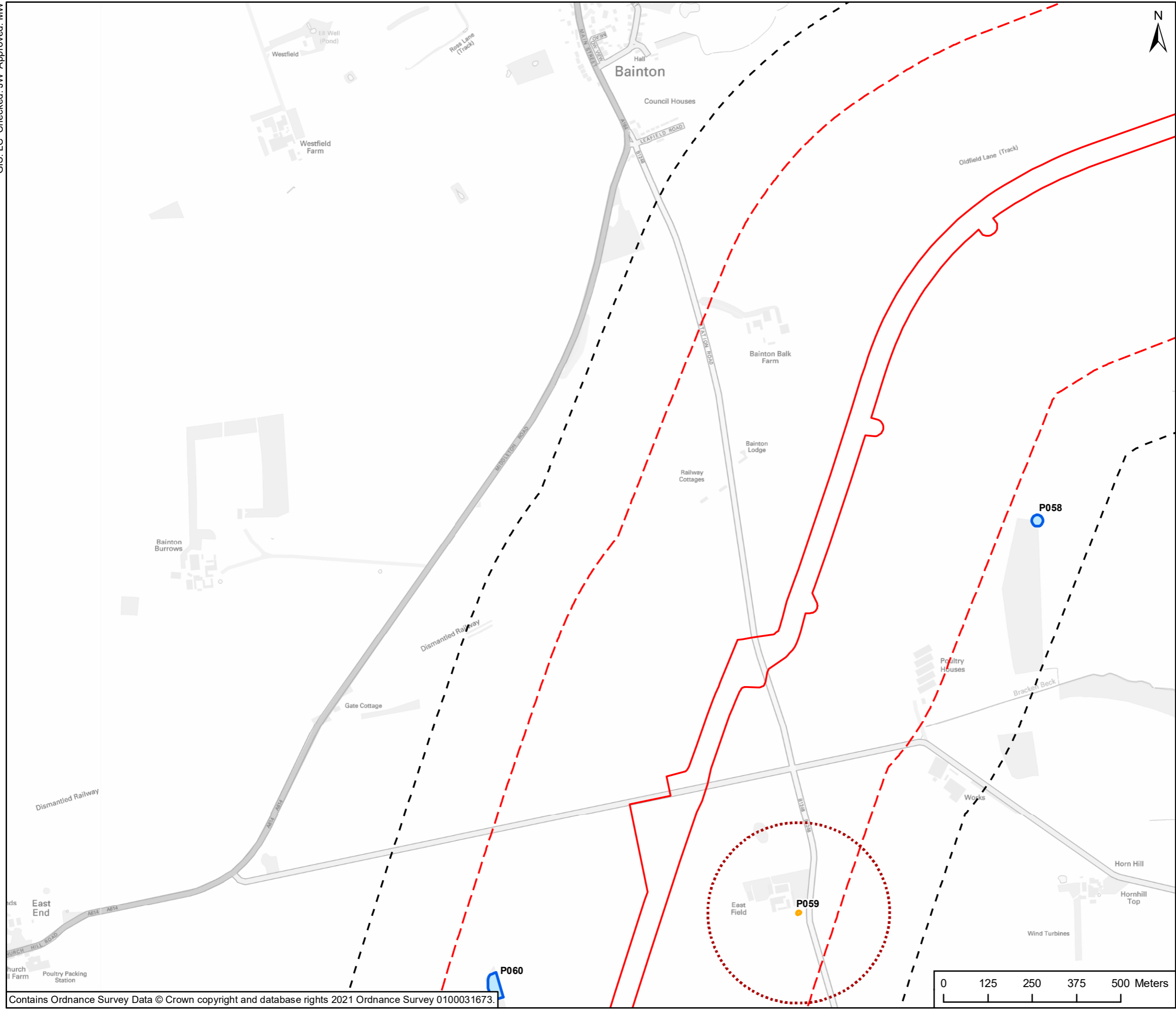


This drawing has been prepared for the use of AECOM's client. It may not be used, modified, reproduced or relied upon by third parties, except as agreed by AECOM or as required by law. AECOM accepts no responsibility, and denies any liability whatsoever, to any party that uses or relies on this drawing without AECOM's express written consent. Do not scale this document. All measurements must be obtained from the stated dimensions.

GIS: LC Checked: JW Approved: MW

PROJECT
Scotland England Green Link 2

- KEY**
- English Onshore Scheme Scoping Boundary
 - 250m Study Area
 - Indicative Planning Application Boundary
- GCN Pond - Status**
- GCN Assumed Present
 - Scoped Out
 - 250m Buffer - GCN Assumed



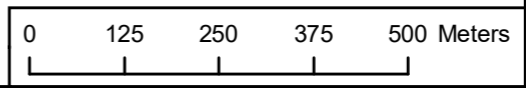
This drawing has been prepared for the use of AECOM's client. It may not be used, modified, reproduced or relied upon by third parties, except as agreed by AECOM or as required by law. AECOM accepts no responsibility, and denies any liability whatsoever, to any party that uses or relies on this drawing without AECOM's express written consent. Do not scale this document. All measurements must be obtained from the stated dimensions.








TITLE
Figure 3-1
GCN Survey Plan

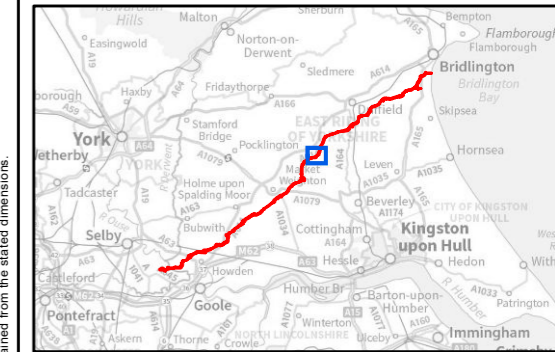
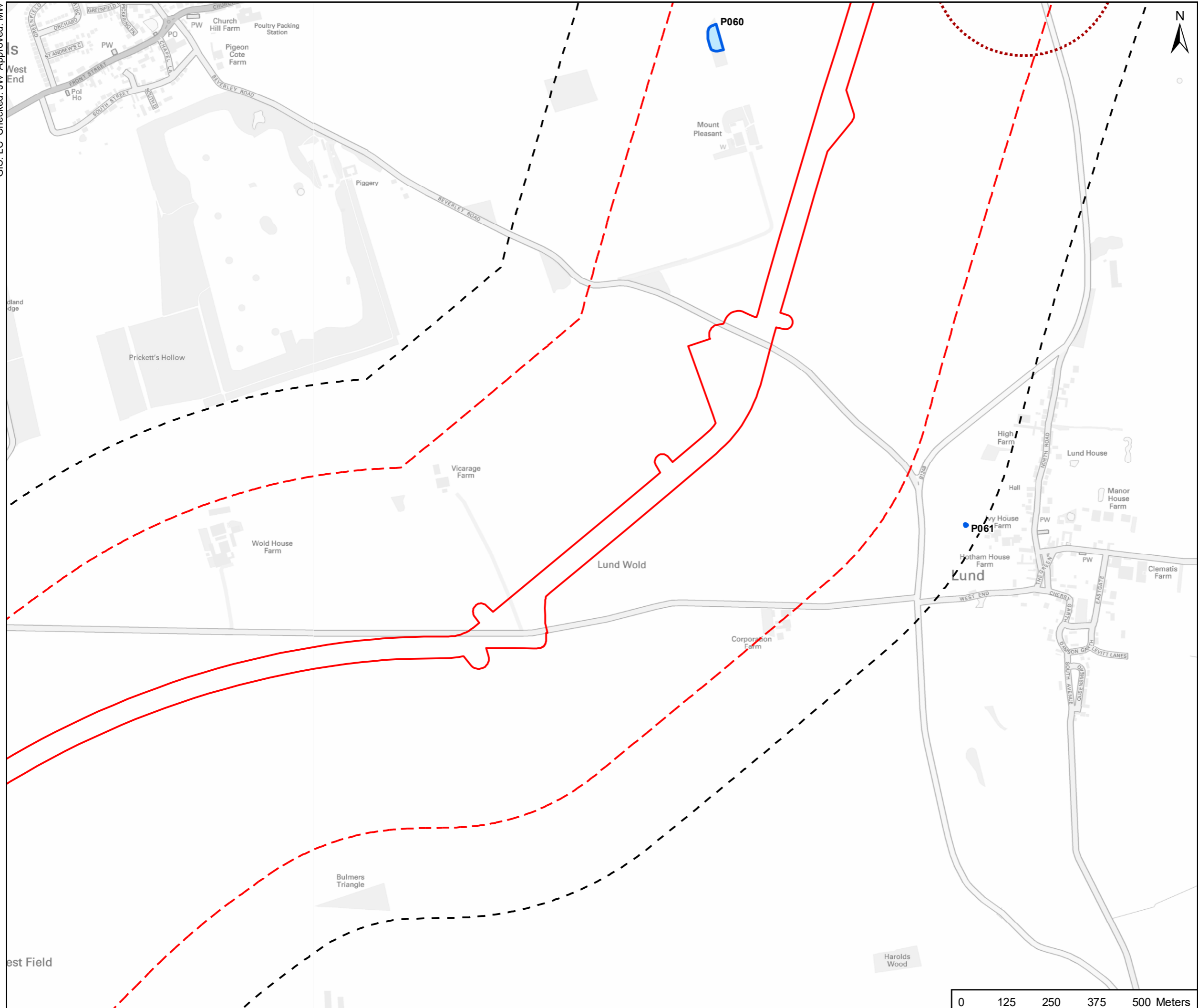
REFERENCE
SEGL2_T_GC_N_3-1_v2_20220209

SHEET NUMBER 10 of 26 **DATE** 09/02/2022



PROJECT
Scotland England Green Link 2

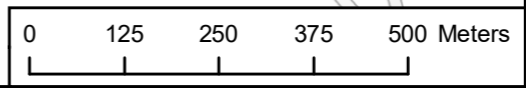
- KEY**
-  English Onshore Scheme Scoping Boundary
 -  250m Study Area
 -  Indicative Planning Application Boundary
 - GCN Pond - Status**
 -  Scoped Out
 -  250m Buffer - GCN Assumed



TITLE
Figure 3-1
GCN Survey Plan

REFERENCE
 SEGL2_T_GC_N-3-1_v2_20220209







SHEET NUMBER 11 of 26
DATE 09/02/2022

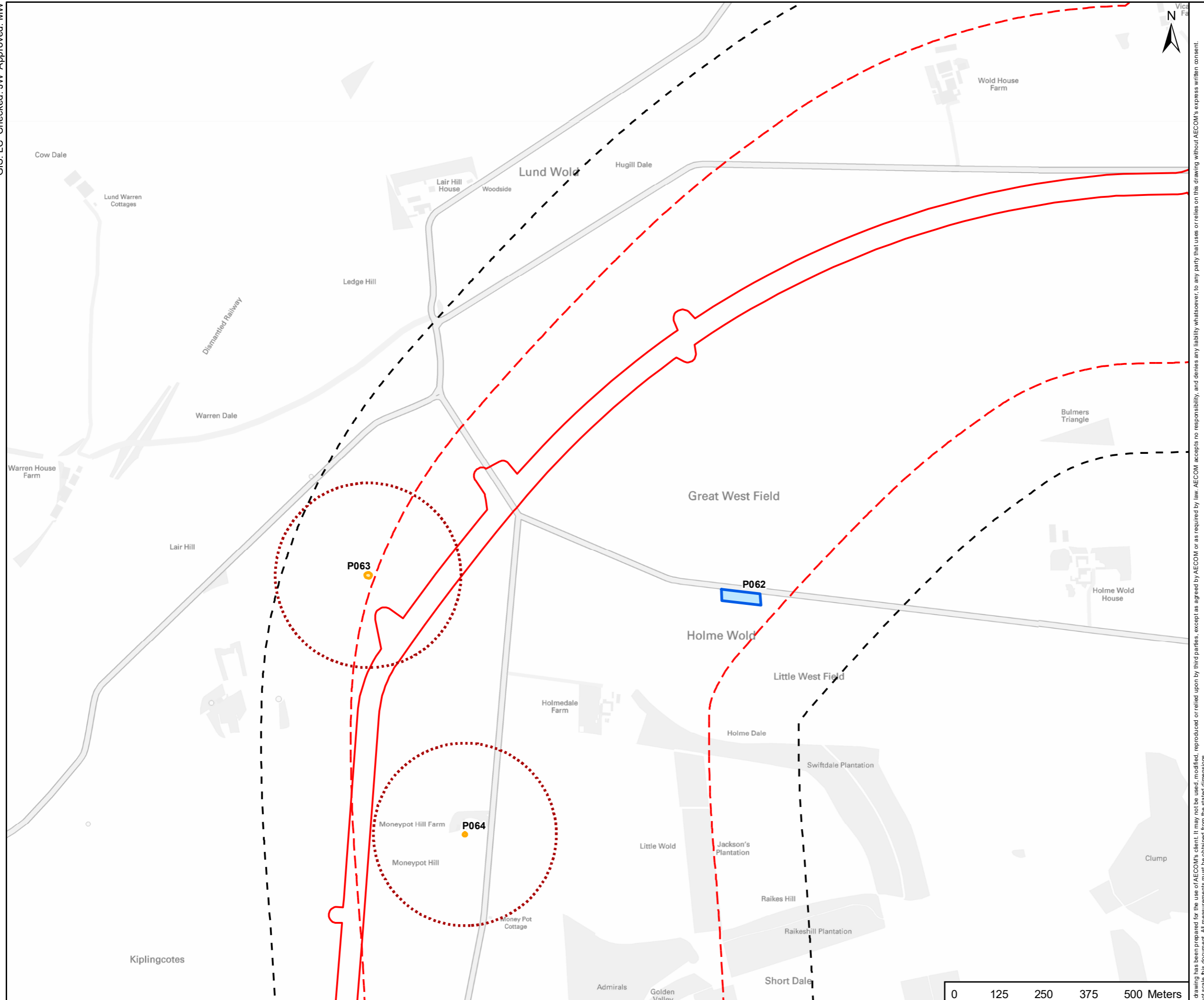


This drawing has been prepared for the use of AECOM's client. It may not be used, modified, reproduced or relied upon by third parties, except as agreed by AECOM or as required by law. AECOM accepts no responsibility, and denies any liability whatsoever, to any party that uses or relies on this drawing without AECOM's express written consent. Do not scale this document. All measurements must be obtained from the stated dimensions.

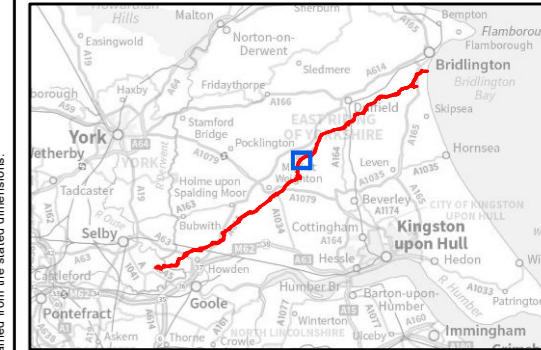
GIS: LC Checked: JW Approved: MW

PROJECT
Scotland England Green Link 2

- KEY**
-  English Onshore Scheme Scoping Boundary
 -  250m Study Area
 -  Indicative Planning Application Boundary
- GCN Pond - Status**
-  GCN Assumed Present
 -  Scoped Out
 -  250m Buffer - GCN Assumed



This drawing has been prepared for the use of AECOM's client. It may not be used, modified, reproduced or relied upon by third parties, except as agreed by AECOM or as required by law. AECOM accepts no responsibility, and denies any liability whatsoever, to any party that uses or relies on this drawing without AECOM's express written consent. Do not scale this document. All measurements must be obtained from the stated dimensions.



TITLE
Figure 3-1
GCN Survey Plan

REFERENCE
SEGL2_T_GC_N_3-1_v2_20220209

SHEET NUMBER 12 of 26 **DATE** 09/02/2022

