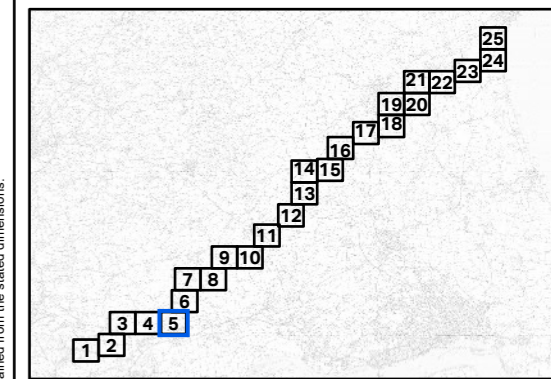


**PROJECT**  
Scotland England Green Link 2

- KEY**
- - - Tree Preservation Orders
  - Ecology Phase 1 Hedgerows
    - - - Retained
    - - - Removed

- National Tree Map - RPA Buffer**
- Retained
  - Removed

- Haul road route outside corridor
- Indicative Public Highway Access Route
- Mobilisation and Light Vehicle Access Route
- Off Highway Access Route for Mobilisation
- Converter Station Access
- Converter Station Earthworks
- HDD
- HDD - Potential to open cut watercourse
- HVAC
- HVDC
- 60m Wide LOD
- Attenuation Pond
- Bellmouth
- Combined Drainage
- Construction Compound
- Converter Station Extent
- Converter Station Purchase Area
- HVAC 50m swathe
- HVDC 40m swathe
- OS\_MasterMap

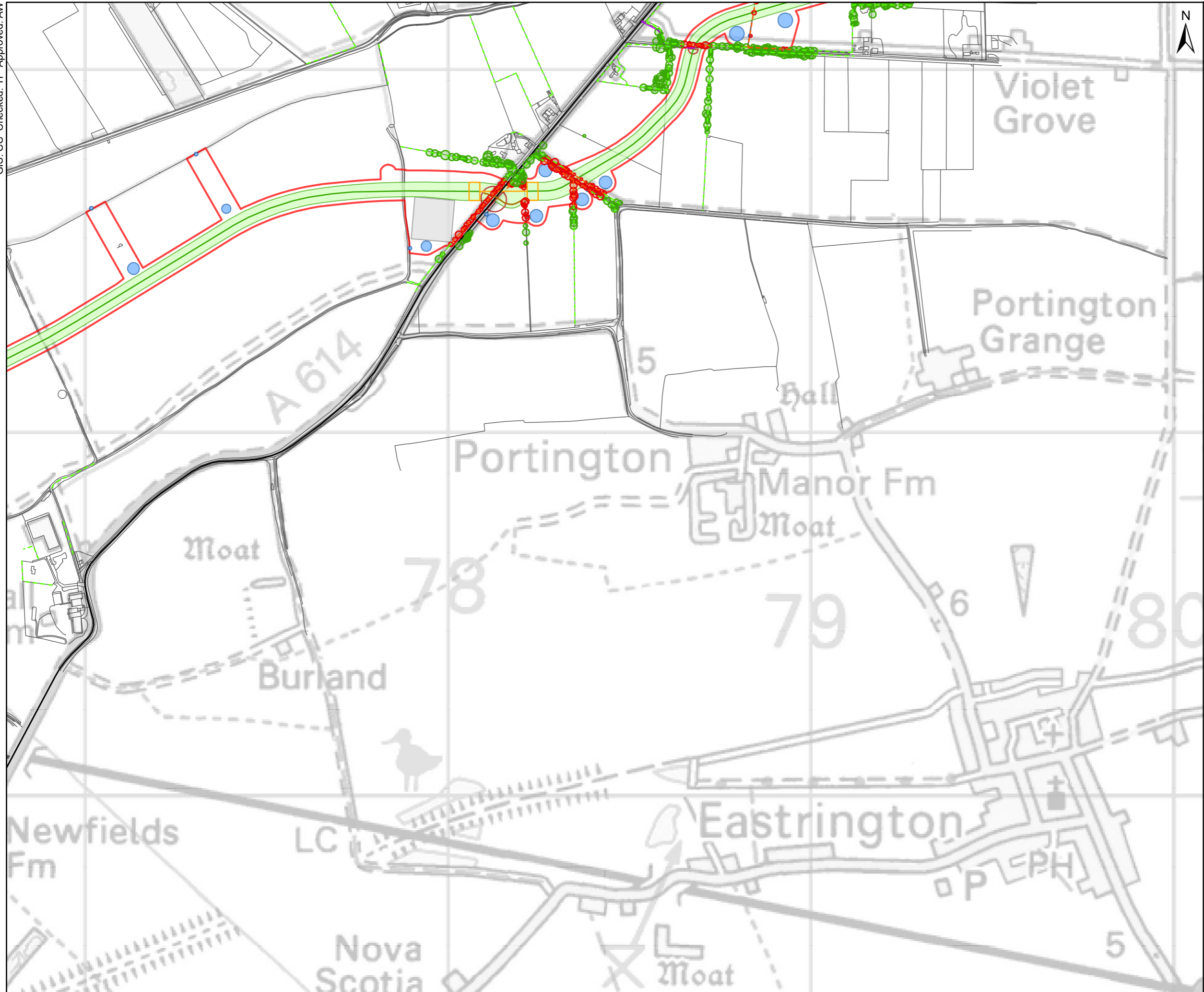


**TITLE**  
High Level Tree Removals Plan

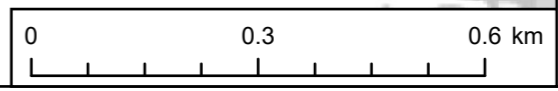
**REFERENCE**  
SEGL2\_T\_ES\_17-5\_v1\_20220509

**SHEET NUMBER** 5 of 25 **DATE** 23/05/2022

GIS: CC Checked: TF Approved: AW



Contains Ordnance Survey Data © Crown copyright and database rights 2021 Ordnance Survey 0100031673.  
Contains public sector information licensed under the Open Government Licence v3.0.  
© Natural England copyright. Contains Ordnance Survey data © Crown copyright and database right 2021.



Coordinate System: British National Grid

Scale @ A3 1:

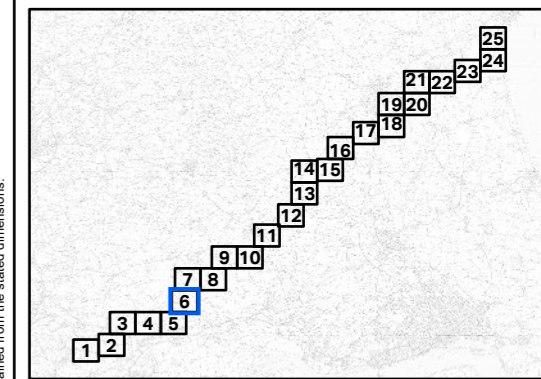
This drawing has been prepared for the use of AECOM's client. It may not be used, modified, reproduced or relied upon by third parties, except as agreed by AECOM or as required by law. AECOM accepts no responsibility, and denies any liability whatsoever, to any party that uses or relies on this drawing without AECOM's express written consent. Do not scale this document. All measurements must be obtained from the stated dimensions.

PROJECT  
**Scotland England Green Link 2**

- KEY
- Tree Preservation Orders
  - Ecology Phase 1 Hedgerows
    - Retained
    - Removed

- National Tree Map - RPA Buffer
- Retained
  - Removed

- Haul road route outside corridor
- Indicative Public Highway Access Route
- Mobilisation and Light Vehicle Access Route
- Off Highway Access Route for Mobilisation
- Converter Station Access
- Converter Station Earthworks
- HDD
- HDD - Potential to open cut watercourse
- HVAC
- HVDC
- 60m Wide LOD
- Attenuation Pond
- Bellmouth
- Combined Drainage
- Construction Compound
- Converter Station Extent
- Converter Station Purchase Area
- HVAC 50m swathe
- HVDC 40m swathe
- OS\_MasterMap

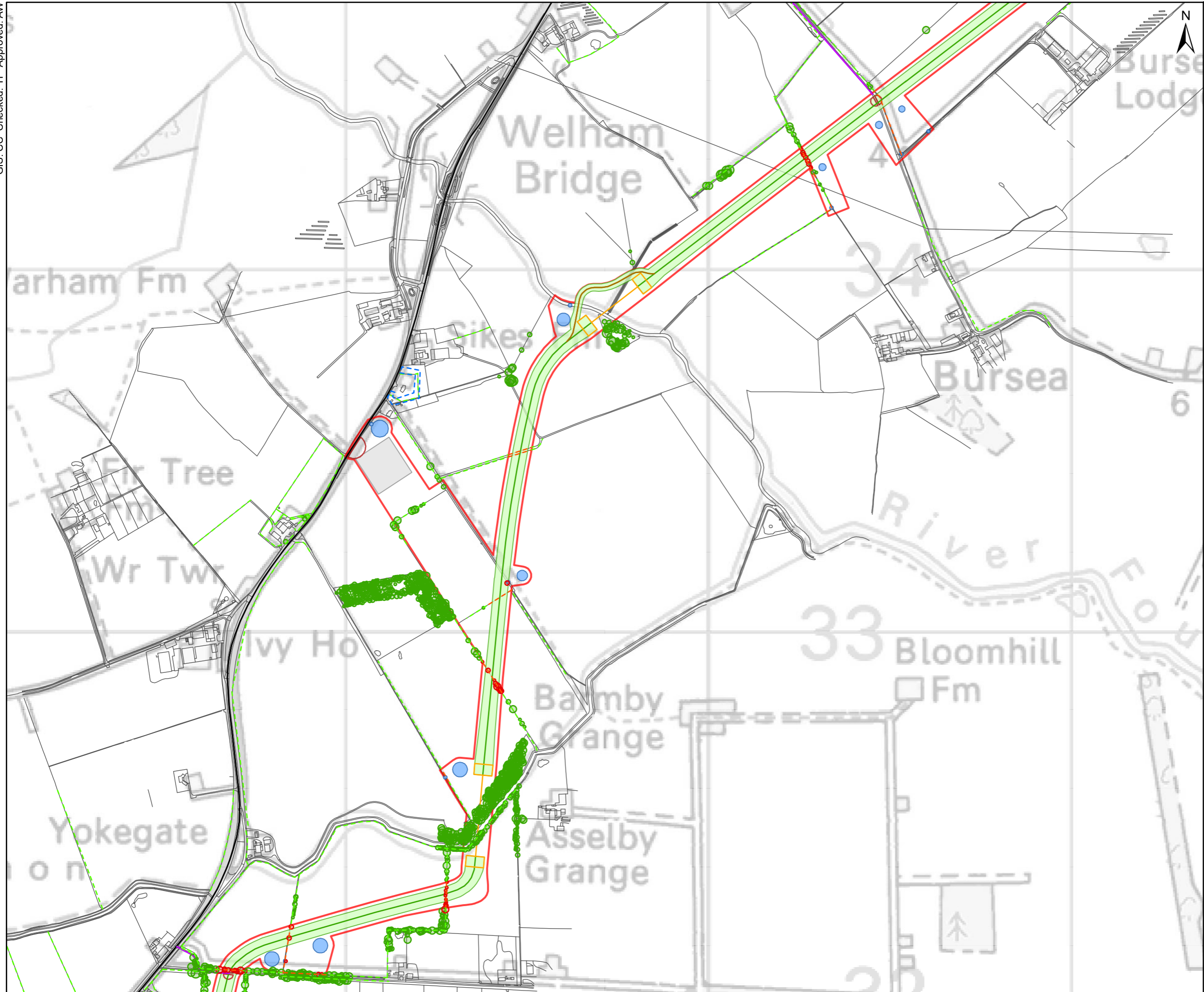


TITLE  
**High Level Tree Removals Plan**

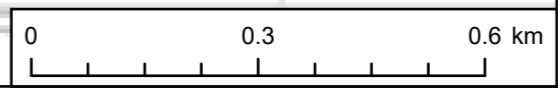
REFERENCE  
SEGL2\_T\_ES\_17-6\_v1\_20220509

SHEET NUMBER  
6 of 25

DATE  
23/05/2022



Contains Ordnance Survey Data © Crown copyright and database rights 2021 Ordnance Survey 0100031673.  
Contains public sector information licensed under the Open Government Licence v3.0.  
© Natural England copyright. Contains Ordnance Survey data © Crown copyright and database right 2021.  
Coordinate System: British National Grid



Scale @ A3 1:

This drawing has been prepared for the use of AECOM's client. It may not be used, modified, reproduced or relied upon by third parties, except as agreed by AECOM or as required by law. AECOM accepts no responsibility, and denies any liability whatsoever, to any party that uses or relies on this drawing without AECOM's express written consent. Do not scale this document. All measurements must be obtained from the stated dimensions.

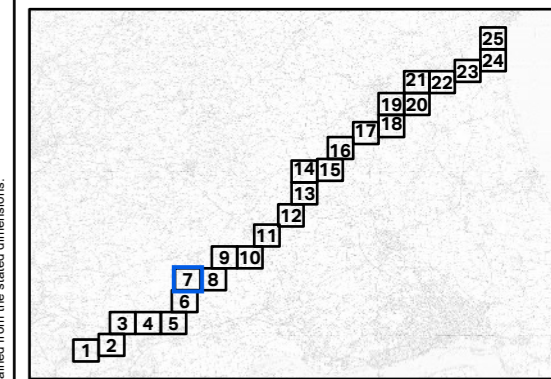
GIS: CC Checked: TF Approved: AW

PROJECT  
**Scotland England Green Link 2**

- KEY
- Tree Preservation Orders
  - Ecology Phase 1 Hedgerows
    - Retained
    - Removed

- National Tree Map - RPA Buffer
- Retained
  - Removed

- Haul road route outside corridor
- Indicative Public Highway Access Route
- Mobilisation and Light Vehicle Access Route
- Off Highway Access Route for Mobilisation
- Converter Station Access
- Converter Station Earthworks
- HDD
- HDD - Potential to open cut watercourse
- HVAC
- HVDC
- 60m Wide LOD
- Attenuation Pond
- Bellmouth
- Combined Drainage
- Construction Compound
- Converter Station Extent
- Converter Station Purchase Area
- HVAC 50m swathe
- HVDC 40m swathe
- OS\_MasterMap


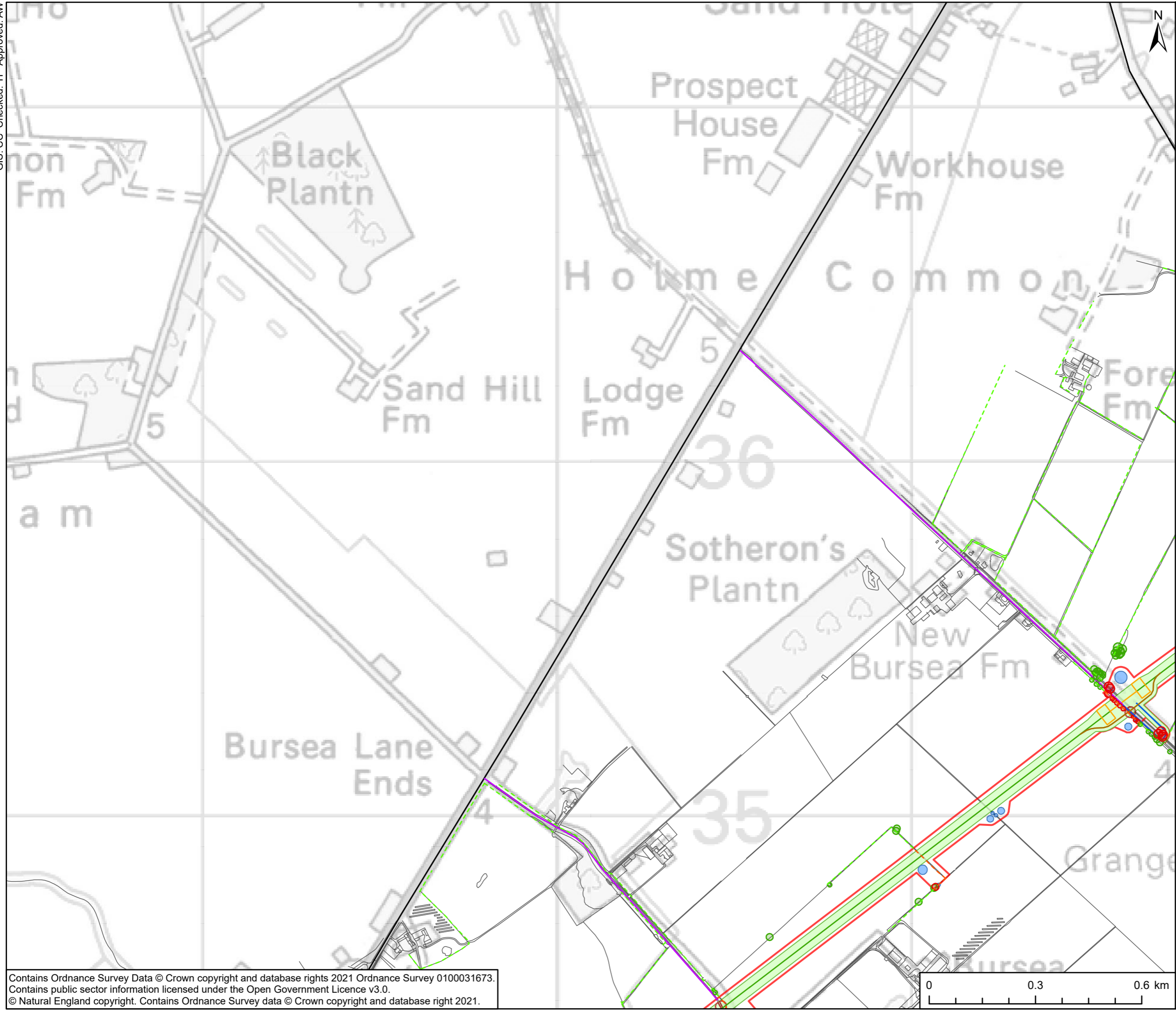


TITLE  
**High Level Tree Removals Plan**

REFERENCE  
SEGL2\_T\_ES\_17-7\_v1\_20220509

SHEET NUMBER 7 of 25 DATE 23/05/2022

GIS: CC Checked: TF Approved: AW



Contains Ordnance Survey Data © Crown copyright and database rights 2021 Ordnance Survey 0100031673.  
Contains public sector information licensed under the Open Government Licence v3.0.  
© Natural England copyright. Contains Ordnance Survey data © Crown copyright and database right 2021.

Coordinate System: British National Grid

Scale @ A3 1:

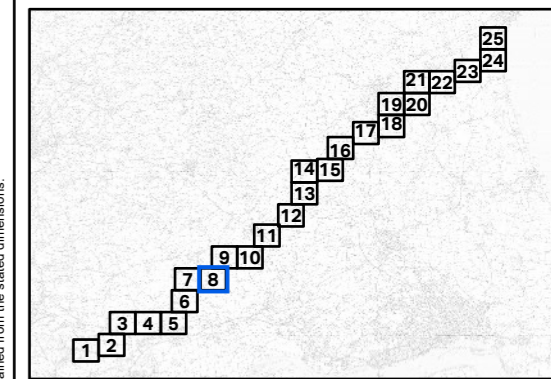
This drawing has been prepared for the use of AECOM's client. It may not be used, modified, reproduced or relied upon by third parties, except as agreed by AECOM or as required by law. AECOM accepts no responsibility, and denies any liability whatsoever, to any party that uses or relies on this drawing without AECOM's express written consent. Do not scale this document. All measurements must be obtained from the stated dimensions.

**PROJECT**  
**Scotland England Green Link 2**

- KEY**
- - - Tree Preservation Orders
  - Ecology Phase 1 Hedgerows**
  - - - Retained
  - - - Removed

- National Tree Map - RPA Buffer**
- Retained
  - Removed

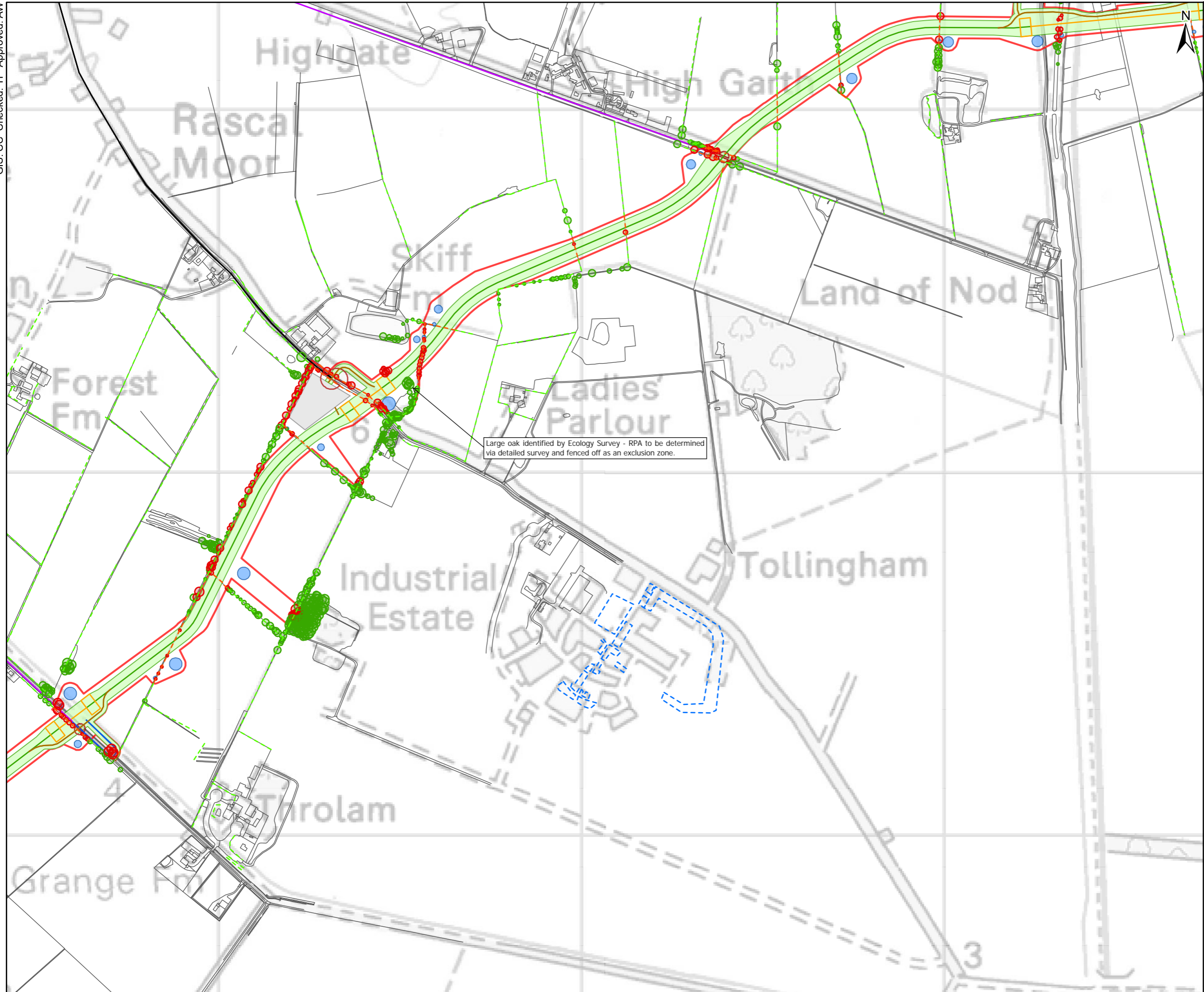
- Haul road route outside corridor
- Indicative Public Highway Access Route
- Mobilisation and Light Vehicle Access Route
- Off Highway Access Route for Mobilisation
- Converter Station Access
- Converter Station Earthworks
- HDD
- HDD - Potential to open cut watercourse
- HVAC
- HVDC
- 60m Wide LOD
- Attenuation Pond
- Bellmouth
- Combined Drainage
- Construction Compound
- Converter Station Extent
- Converter Station Purchase Area
- HVAC 50m swathe
- HVDC 40m swathe
- OS\_MasterMap



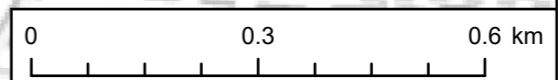
**TITLE**  
**High Level Tree Removals Plan**

**REFERENCE**  
SEGL2\_T\_ES\_17-8\_v1\_20220509

**SHEET NUMBER** 8 of 25 **DATE** 23/05/2022



Large oak identified by Ecology Survey - RPA to be determined via detailed survey and fenced off as an exclusion zone.



Contains Ordnance Survey Data © Crown copyright and database rights 2021 Ordnance Survey 0100031673.  
Contains public sector information licensed under the Open Government Licence v3.0.  
© Natural England copyright. Contains Ordnance Survey data © Crown copyright and database right 2021.  
Coordinate System: British National Grid

Scale @ A3 1:

This drawing has been prepared for the use of AECOM's client. It may not be used, modified, reproduced or relied upon by third parties, except as agreed by AECOM or as required by law. AECOM accepts no responsibility, and denies any liability whatsoever, to any party that uses or relies on this drawing without AECOM's express written consent. Do not scale this document. All measurements must be obtained from the stated dimensions.

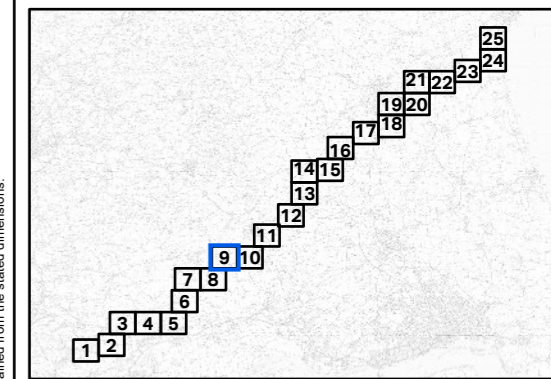
GIS: CC Checked: TF Approved: AW

**PROJECT**  
Scotland England Green Link 2

- KEY**
- - - Tree Preservation Orders
  - Ecology Phase 1 Hedgerows
    - - - Retained
    - - - Removed

- National Tree Map - RPA Buffer**
- Retained
  - Removed

- Haul road route outside corridor
- Indicative Public Highway Access Route
- Mobilisation and Light Vehicle Access Route
- Off Highway Access Route for Mobilisation
- Converter Station Access
- Converter Station Earthworks
- HDD
- HDD - Potential to open cut watercourse
- HVAC
- HVDC
- 60m Wide LOD
- Attenuation Pond
- Bellmouth
- Combined Drainage
- Construction Compound
- Converter Station Extent
- Converter Station Purchase Area
- HVAC 50m swathe
- HVDC 40m swathe
- OS\_MasterMap

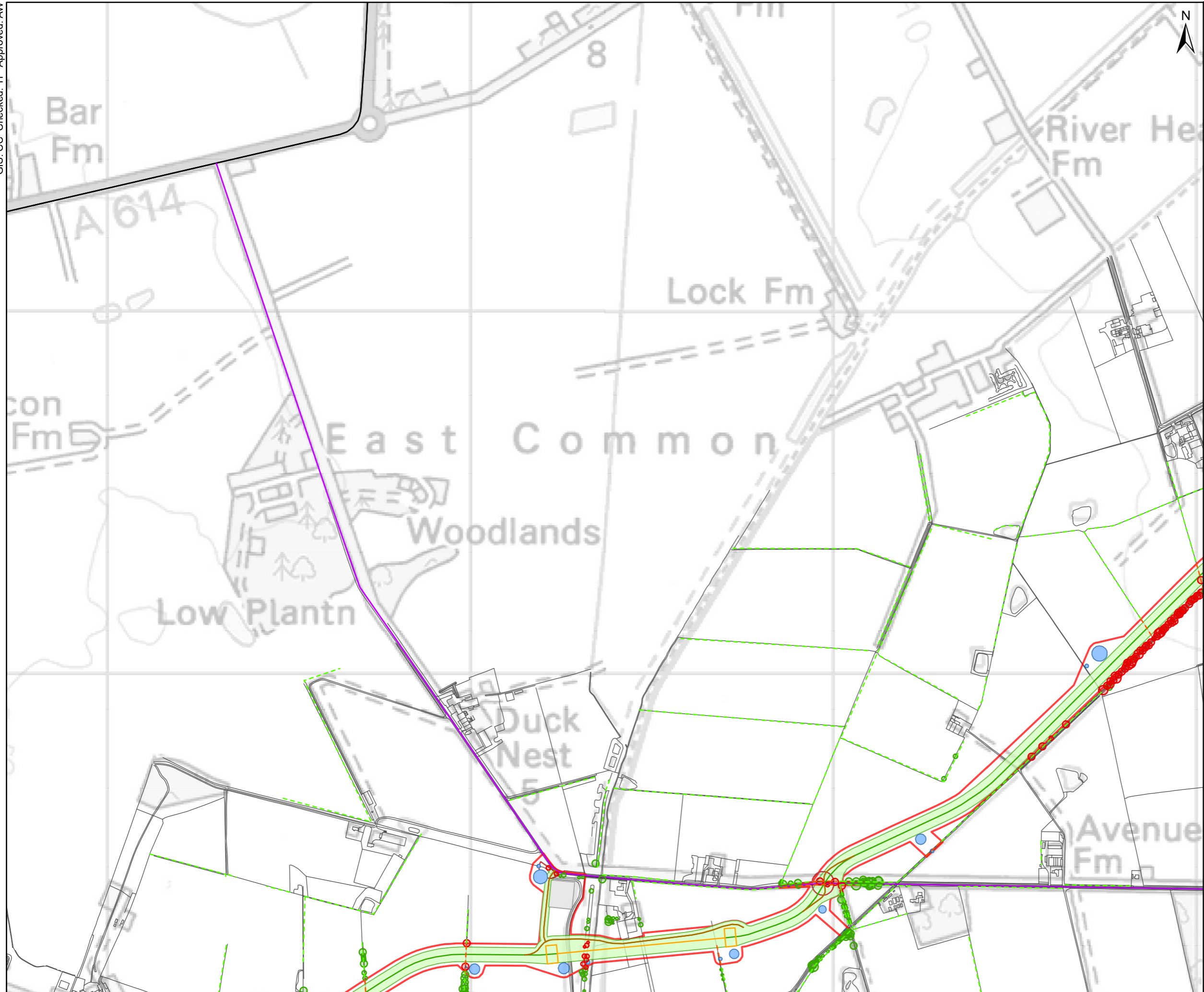


**TITLE**  
High Level Tree Removals Plan

**REFERENCE**  
SEGL2\_T\_ES\_17-9\_v1\_20220509

**SHEET NUMBER** 9 of 25 **DATE** 23/05/2022

GIS: CC Checked: TF Approved: AW



Contains Ordnance Survey Data © Crown copyright and database rights 2021 Ordnance Survey 0100031673.  
 Contains public sector information licensed under the Open Government Licence v3.0.  
 © Natural England copyright. Contains Ordnance Survey data © Crown copyright and database right 2021.  
 Coordinate System: British National Grid

This drawing has been prepared for the use of AECOM's client. It may not be used, modified, reproduced or relied upon by third parties, except as agreed by AECOM or as required by law. AECOM accepts no responsibility, and denies any liability whatsoever, to any party that uses or relies on this drawing without AECOM's express written consent. Do not scale this document. All measurements must be obtained from the stated dimensions.

Scale @ A3 1: