



1. TREE CATEGORIES AS DEFINED BY BS 5837:2012
2. TREE LOCATIONS ARE BASED ON THE TOPOGRAPHICAL SURVEY, AERIAL IMAGERY, AND GPS CO-ORDINATES FROM ON SITE WALKOVER
3. * INDICATES A TREE / GROUP WHOSE POSITION IS APPROXIMATE AS BASED UPON AERIAL PHOTOGRAPHY AND ON SITE OBSERVATIONS.
4. PLANS SHOULD BE READ IN CONJUNCTION WITH THE AECOM ARBORICULTURAL REPORT.
5. THE ORIGINAL OF THIS DRAWING WAS PRODUCED IN COLOUR - A MONOCHROME COPY SHOULD NOT BE RELIED UPON.
6. DRAWING REFERENCES:
 unitary_electrical_division_region.dwg
 Route Corridor.dwg
 TPO Markup.dwg
 Priority_Habitat_Inventory_England_North.dwg
 Ancient Woodland.dwg
 SitesOfSpecialScientificInterest.dwg
 OS_MasterMap_683274_TopographicLine.dwg
 QT-101545-1_AECOM_NTM_V2_Canopy_Polygons.dwg

KEY

- SITE BOUNDARY
- A CATEGORY TREE, GROUP, HEDGE, OR WOODLAND (HIGH QUALITY & VALUE)
- B CATEGORY TREE, GROUP, HEDGE, OR WOODLAND (MODERATE QUALITY & VALUE)
- C CATEGORY TREE, GROUP, HEDGE, OR WOODLAND (LOW QUALITY & VALUE)
- U CATEGORY TREE, GROUP, HEDGE, OR WOODLAND (UNSUITABLE FOR RETENTION)
- ROOT PROTECTION AREAS (RPA) (AS DEFINED BY BS 5837:2012)
- APPROXIMATE SHADING ARC (AS DEFINED BY BS 5837:2012)

ISSUE/REVISION

IR	DATE	DESCRIPTION
P02	25/05/22	FIRST ISSUE
P01	04/04/22	FIRST DRAFT

DRAWING STATUS

ISSUE

PROJECT NUMBER

60633154

SHEET TITLE

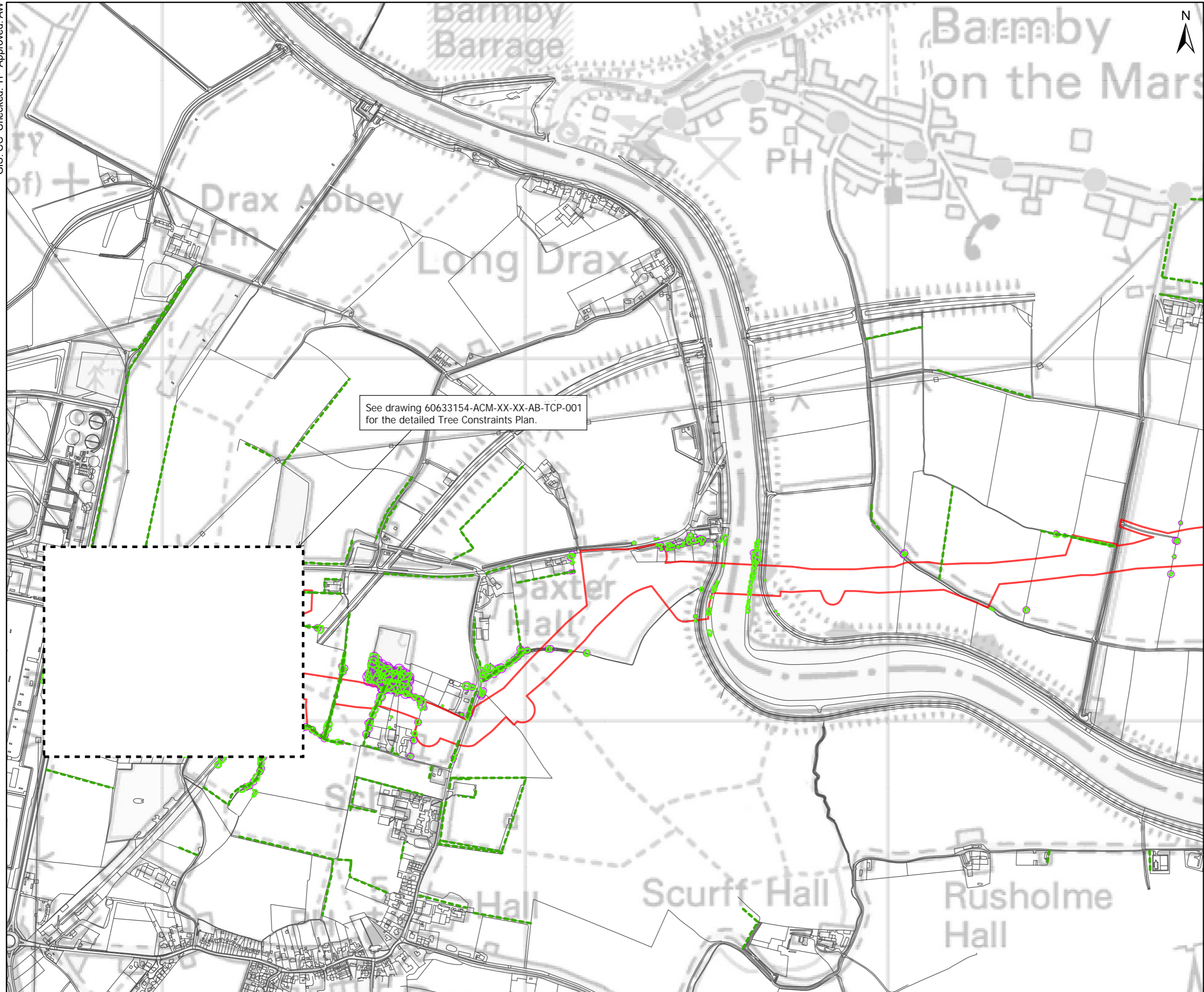
CONVERTER STATION
 TREE CONSTRAINTS PLAN
 (SHEET 01)

SHEET NUMBER **REV.**

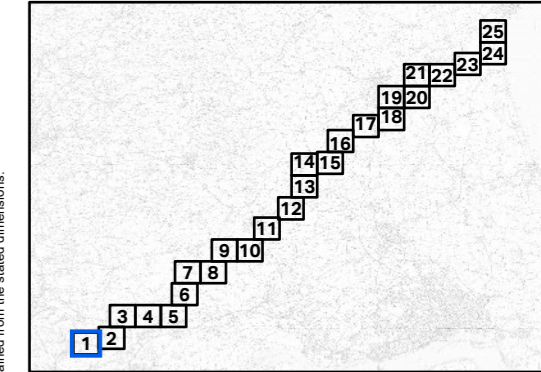
60633154-ACM-XX-XX-AB-TCP-001 P02

This drawing has been prepared for the use of AECOM's client. It may not be used, modified, reproduced or relied upon by third parties, except as agreed by AECOM or as required by law. AECOM accepts no responsibility, and denies any liability whatsoever, to any party that uses or relies on this drawing without AECOM's express written consent. Do not scale this document. All measurements must be obtained from the stated dimensions.

- KEY
- Ecology Phase 1 Hedgerows
 - National Tree Map Canopy Polygons
 - National Tree Map - Approximate RPA Buffers
 - 60m Wide LOD
 - OS_MasterMap



See drawing 60633154-ACM-XX-XX-AB-TCP-001 for the detailed Tree Constraints Plan.

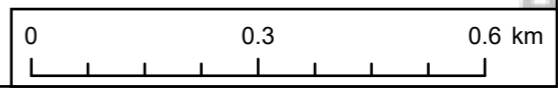


TITLE
High Level Tree Constraints Plan

REFERENCE
SEGL2_T_ES_16-1_v1_20220509

SHEET NUMBER
1 of 25

DATE
23/05/2022








Contains Ordnance Survey Data © Crown copyright and database rights 2021 Ordnance Survey 0100031673.
 Contains public sector information licensed under the Open Government Licence v3.0.
 © Natural England copyright. Contains Ordnance Survey data © Crown copyright and database right 2021.

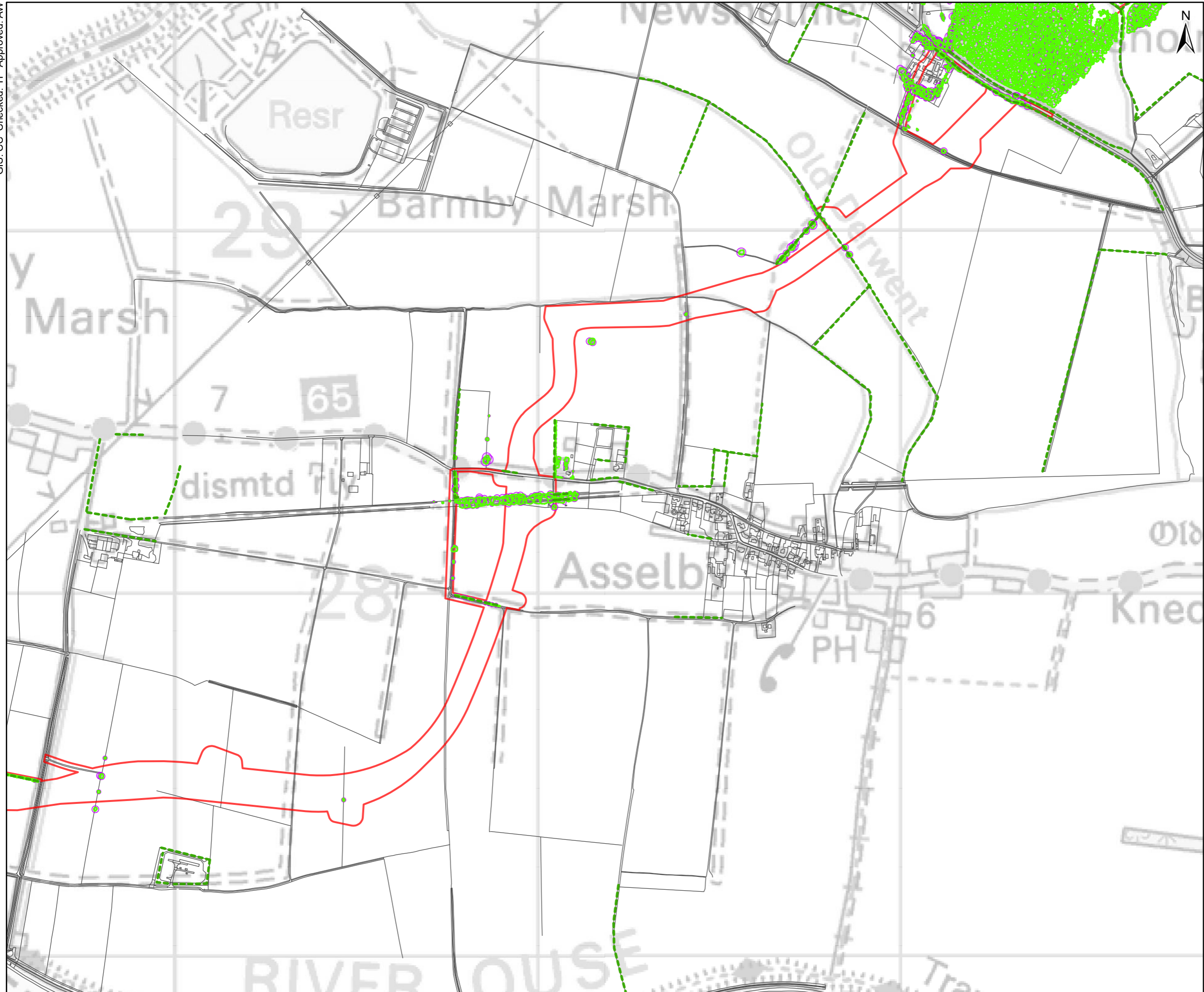
Coordinate System: British National Grid

Scale @ A3 1:

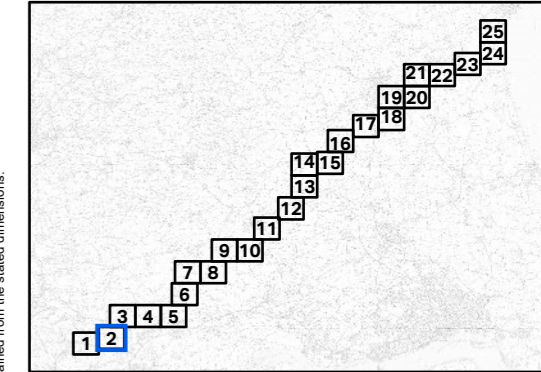
This drawing has been prepared for the use of AECOM's client. It may not be used, modified, reproduced or relied upon by third parties, except as agreed by AECOM or as required by law. AECOM accepts no responsibility, and denies any liability whatsoever, to any party that uses or relies on this drawing without AECOM's express written consent. Do not scale this document. All measurements must be obtained from the stated dimensions.

PROJECT
Scotland England Green Link 2

- KEY
-  Ecology Phase 1 Hedgerows
 -  National Tree Map Canopy Polygons
 -  National Tree Map - Approximate RPA Buffers
 -  60m Wide LOD
 -  OS_MasterMap



This drawing has been prepared for the use of AECOM's client. It may not be used, modified, reproduced or relied upon by third parties, except as agreed by AECOM or as required by law. AECOM accepts no responsibility, and denies any liability whatsoever, to any party that uses or relies on this drawing without AECOM's express written consent. Do not scale this document. All measurements must be obtained from the stated dimensions.



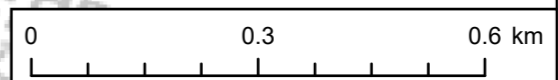
TITLE
High Level Tree Constraints Plan

REFERENCE
SEGL2_T_ES_16-2_v1_20220509

SHEET NUMBER
2 of 25

DATE
23/05/2022

Contains Ordnance Survey Data © Crown copyright and database rights 2021 Ordnance Survey 0100031673.
Contains public sector information licensed under the Open Government Licence v3.0.
© Natural England copyright. Contains Ordnance Survey data © Crown copyright and database right 2021.

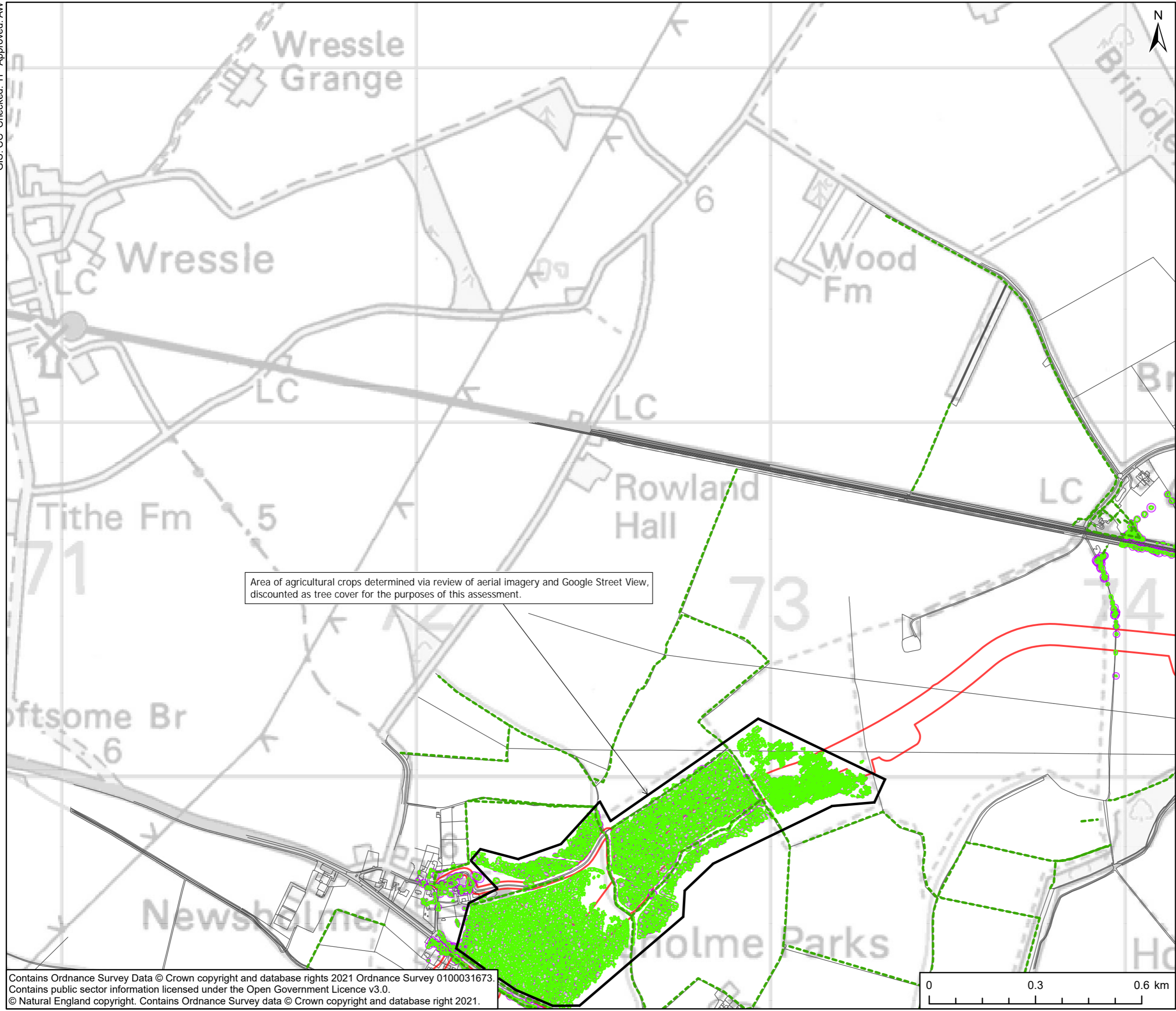


Coordinate System: British National Grid

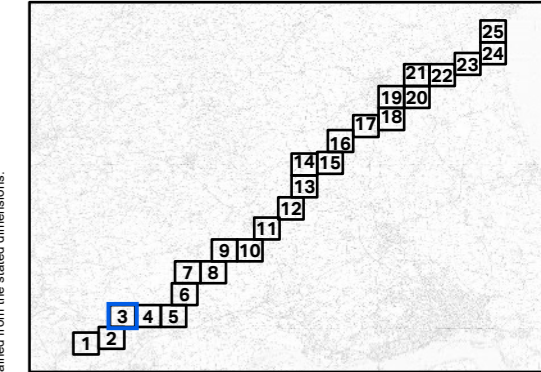
Scale @ A3 1:

- KEY
- Ecology Phase 1 Hedgerows
 - National Tree Map Canopy Polygons
 - National Tree Map - Approximate RPA Buffers
 - 60m Wide LOD
 - OS_MasterMap

GIS: CC Checked: TF Approved: AW



This drawing has been prepared for the use of AECOM's client. It may not be used, modified, reproduced or relied upon by third parties, except as agreed by AECOM or as required by law. AECOM accepts no responsibility, and denies any liability whatsoever, to any party that uses or relies on this drawing without AECOM's express written consent. Do not scale this document. All measurements must be obtained from the stated dimensions.




TITLE
High Level Tree Constraints Plan

REFERENCE
SEGL2_T_ES_16-3_v1_20220509

SHEET NUMBER
3 of 25

DATE
23/05/2022

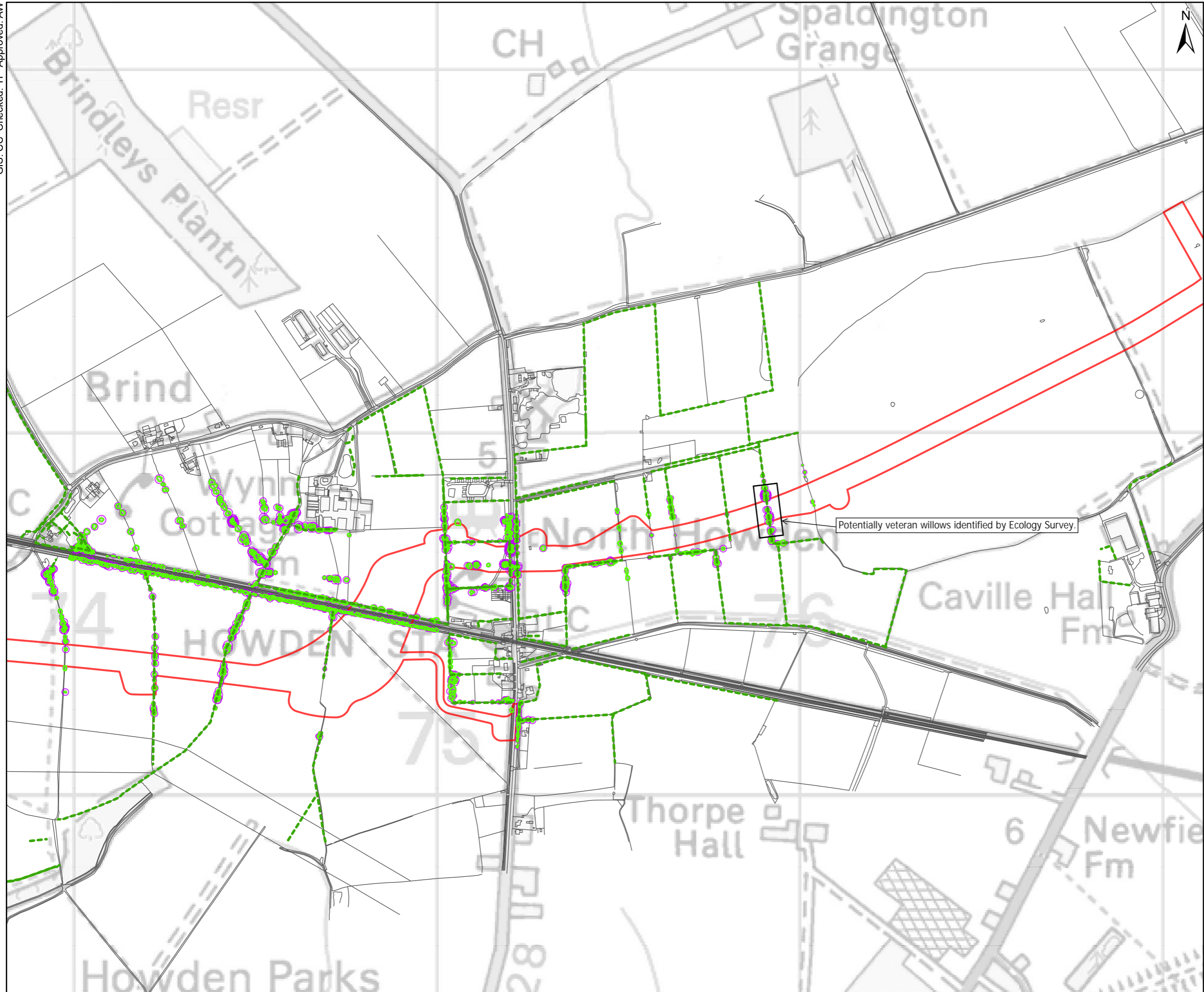
Contains Ordnance Survey Data © Crown copyright and database rights 2021 Ordnance Survey 0100031673.
Contains public sector information licensed under the Open Government Licence v3.0.
© Natural England copyright. Contains Ordnance Survey data © Crown copyright and database right 2021.



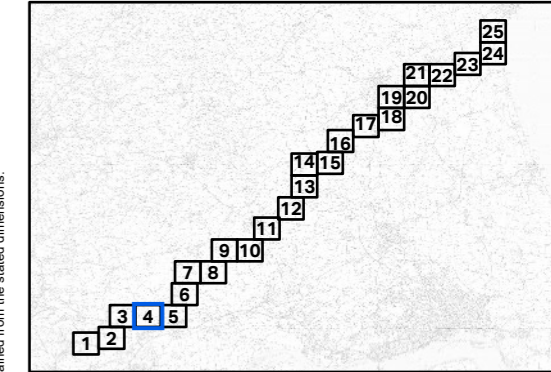
Scale @ A3 1:

Coordinate System: British National Grid

- KEY
- Ecology Phase 1 Hedgerows
 - National Tree Map Canopy Polygons
 - National Tree Map - Approximate RPA Buffers
 - 60m Wide LOD
 - OS_MasterMap



This drawing has been prepared for the use of AECOM's client. It may not be used, modified, reproduced or relied upon by third parties, except as agreed by AECOM or as required by law. AECOM accepts no responsibility, and denies any liability whatsoever, to any party that uses or relies on this drawing without AECOM's express written consent. Do not scale this document. All measurements must be obtained from the stated dimensions.




TITLE
High Level Tree Constraints Plan

REFERENCE
SEGL2_T_ES_16-4_v1_20220509

SHEET NUMBER
4 of 25

DATE
23/05/2022

Contains Ordnance Survey Data © Crown copyright and database rights 2021 Ordnance Survey 0100031673.
Contains public sector information licensed under the Open Government Licence v3.0.
© Natural England copyright. Contains Ordnance Survey data © Crown copyright and database right 2021.



Scale @ A3 1:

GIS: CC Checked: TF Approved: AW

Coordinate System: British National Grid