




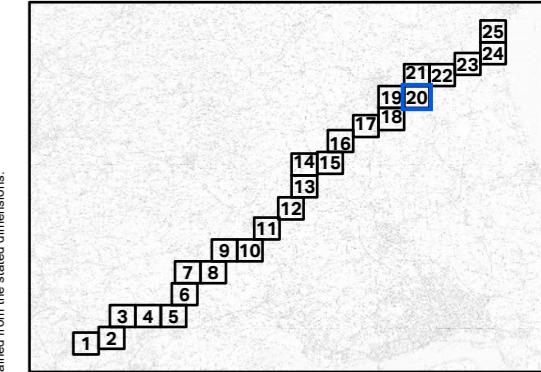
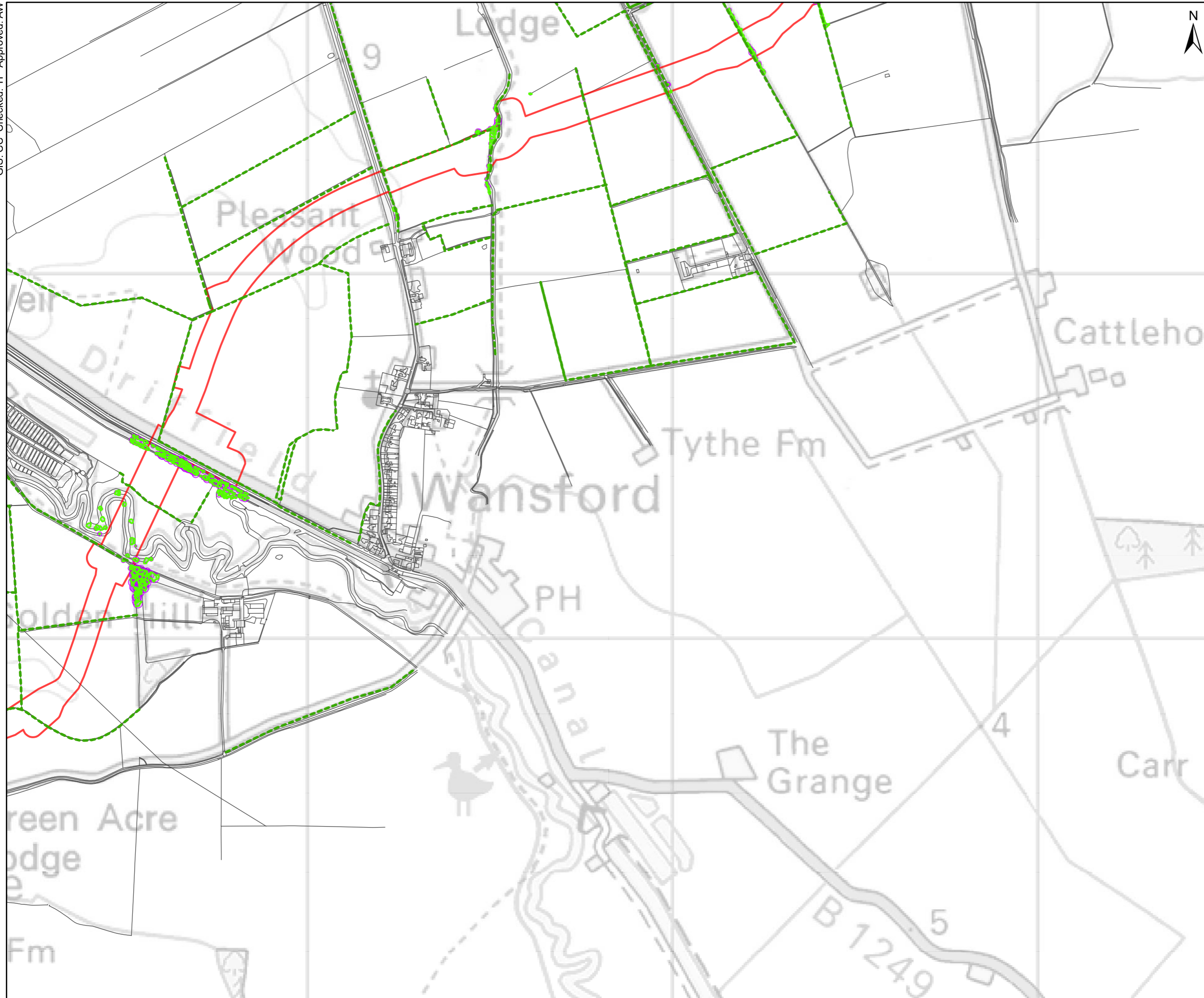


- KEY
-  Ecology Phase 1 Hedgerows
  -  National Tree Map Canopy Polygons
  -  National Tree Map - Approximate RPA Buffers
  -  60m Wide LOD
  -  OS\_MasterMap



GIS: CC Checked: TF Approved: AW

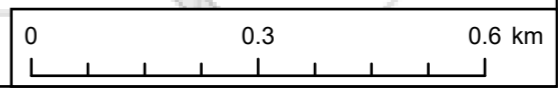


TITLE  
**High Level Tree Constraints Plan**

REFERENCE  
SEGL2\_T\_ES\_16-20\_v1\_20220509

SHEET NUMBER  
20 of 25

DATE  
23/05/2022



Contains Ordnance Survey Data © Crown copyright and database rights 2021 Ordnance Survey 0100031673.  
Contains public sector information licensed under the Open Government Licence v3.0.  
© Natural England copyright. Contains Ordnance Survey data © Crown copyright and database right 2021.

Coordinate System: British National Grid

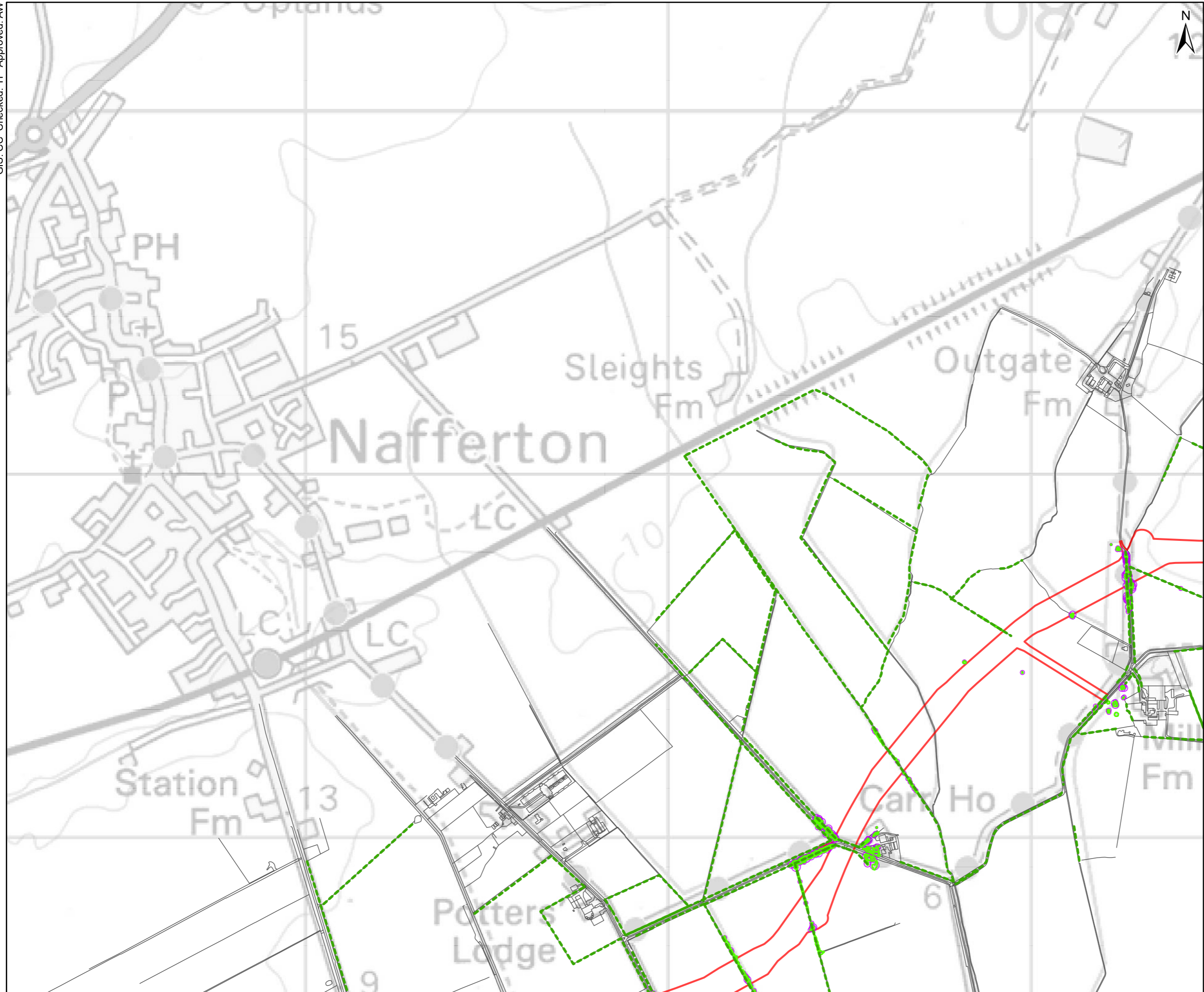
Scale @ A3 1:

This drawing has been prepared for the use of AECOM's client. It may not be used, modified, reproduced or relied upon by third parties, except as agreed by AECOM or as required by law. AECOM accepts no responsibility, and denies any liability whatsoever, to any party that uses or relies on this drawing without AECOM's express written consent. Do not scale this document. All measurements must be obtained from the stated dimensions.

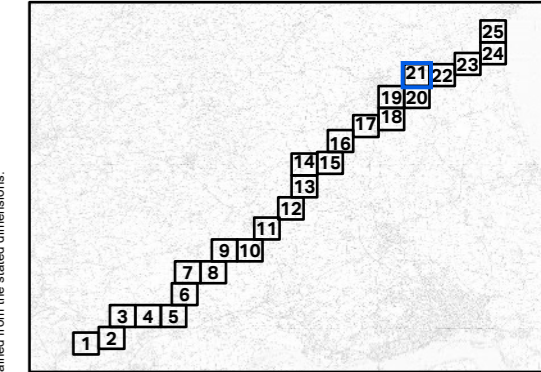


- KEY
- Ecology Phase 1 Hedgerows
  - National Tree Map Canopy Polygons
  - National Tree Map - Approximate RPA Buffers
  - 60m Wide LOD
  - OS\_MasterMap

GIS: CC Checked: TF Approved: AW



This drawing has been prepared for the use of AECOM's client. It may not be used, modified, reproduced or relied upon by third parties, except as agreed by AECOM or as required by law. AECOM accepts no responsibility, and denies any liability whatsoever, to any party that uses or relies on this drawing without AECOM's express written consent. Do not scale this document. All measurements must be obtained from the stated dimensions.




TITLE  
**High Level Tree Constraints Plan**

REFERENCE  
SEGL2\_T\_ES\_16-21\_v1\_20220509

SHEET NUMBER  
21 of 25

DATE  
23/05/2022

Contains Ordnance Survey Data © Crown copyright and database rights 2021 Ordnance Survey 0100031673.  
Contains public sector information licensed under the Open Government Licence v3.0.  
© Natural England copyright. Contains Ordnance Survey data © Crown copyright and database right 2021.



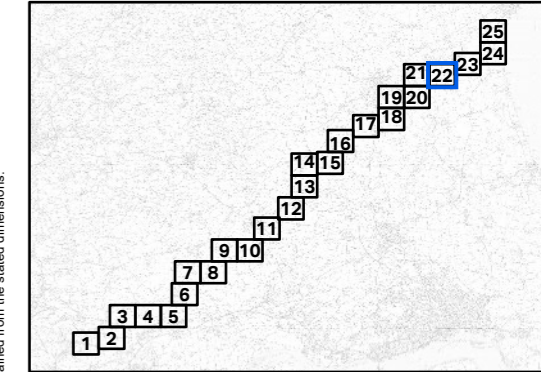
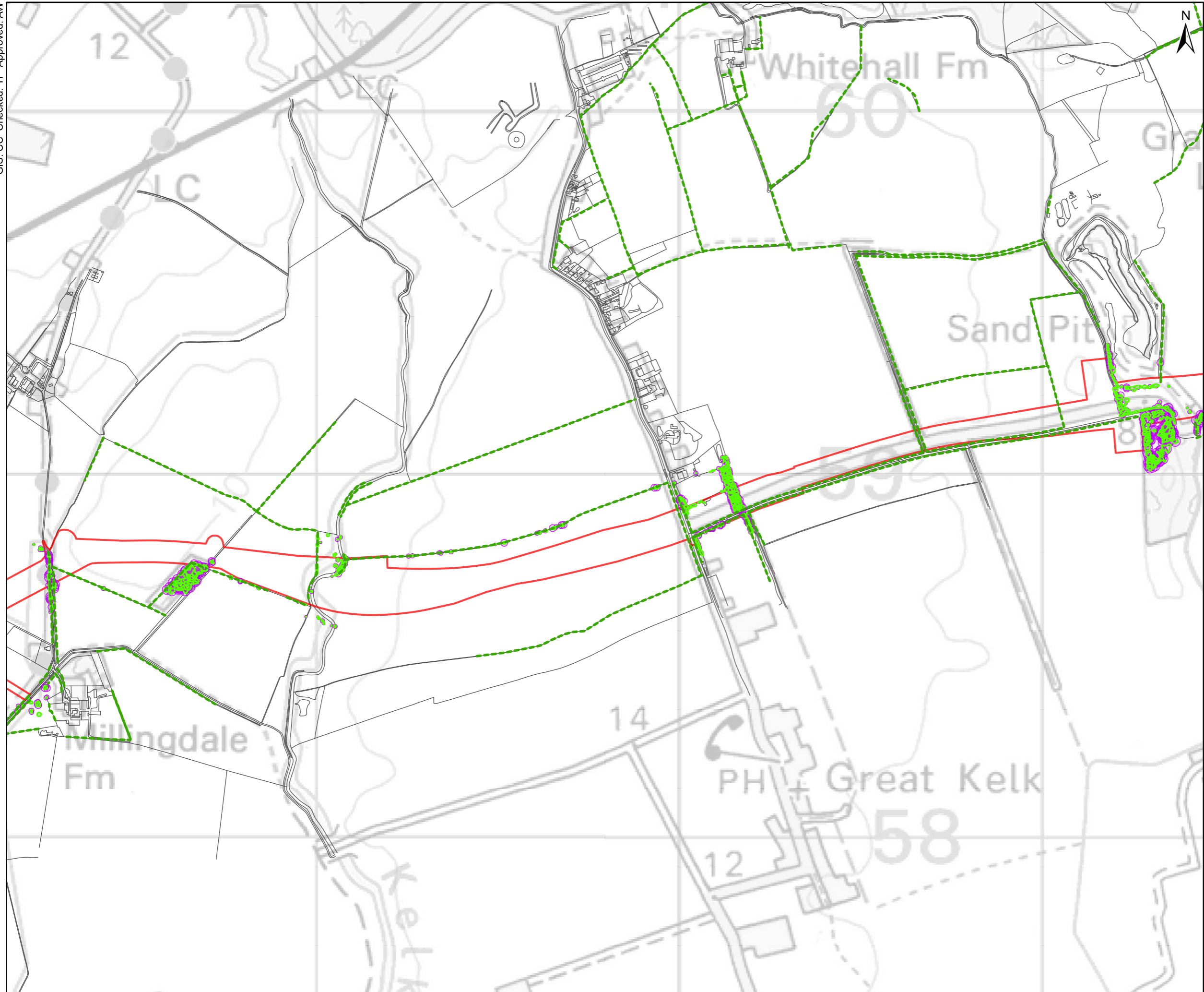
Scale @ A3 1:

Coordinate System: British National Grid



**PROJECT**  
**Scotland England Green Link 2**

- KEY**
- Ecology Phase 1 Hedgerows
  - National Tree Map Canopy Polygons
  - National Tree Map - Approximate RPA Buffers
  - 60m Wide LOD
  - OS\_MasterMap

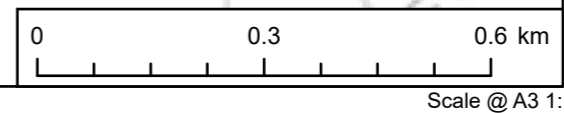


**TITLE**  
**High Level Tree Constraints Plan**

**REFERENCE**  
SEGL2\_T\_ES\_16-22\_v1\_20220509

**SHEET NUMBER**  
22 of 25

**DATE**  
23/05/2022



Contains Ordnance Survey Data © Crown copyright and database rights 2021 Ordnance Survey 0100031673.  
Contains public sector information licensed under the Open Government Licence v3.0.  
© Natural England copyright. Contains Ordnance Survey data © Crown copyright and database right 2021.  
Coordinate System: British National Grid

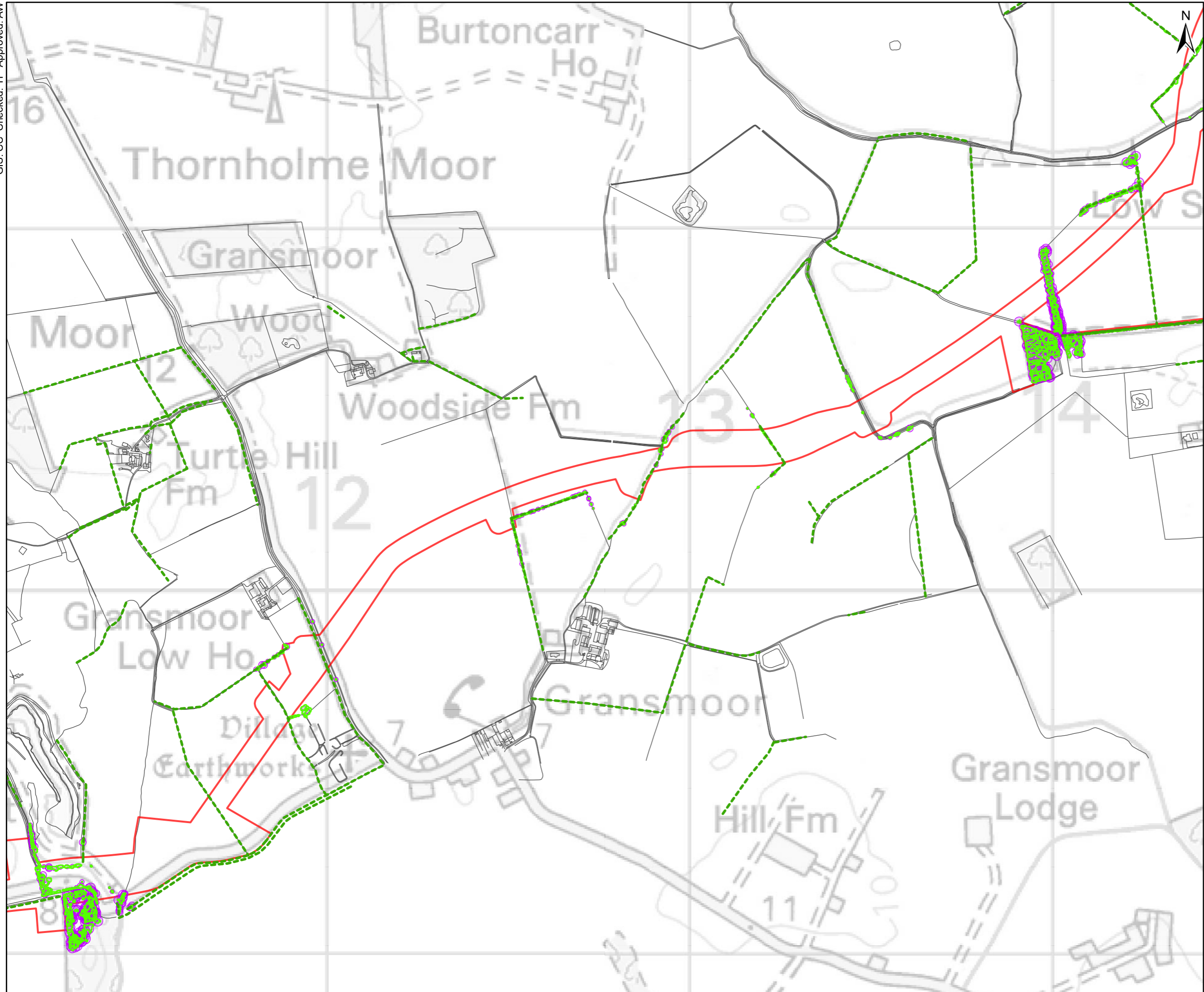
This drawing has been prepared for the use of AECOM's client. It may not be used, modified, reproduced or relied upon by third parties, except as agreed by AECOM or as required by law. AECOM accepts no responsibility, and denies any liability whatsoever, to any party that uses or relies on this drawing without AECOM's express written consent. Do not scale this document. All measurements must be obtained from the stated dimensions.

GIS: CC Checked: TF Approved: AW

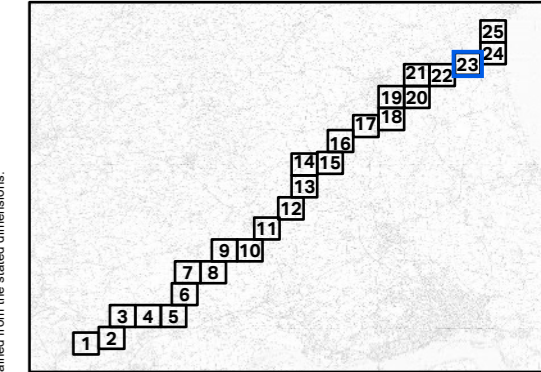


PROJECT  
**Scotland England Green Link 2**

- KEY
- Ecology Phase 1 Hedgerows
  - National Tree Map Canopy Polygons
  - National Tree Map - Approximate RPA Buffers
  - 60m Wide LOD
  - OS\_MasterMap



This drawing has been prepared for the use of AECOM's client. It may not be used, modified, reproduced or relied upon by third parties, except as agreed by AECOM or as required by law. AECOM accepts no responsibility, and denies any liability whatsoever, to any party that uses or relies on this drawing without AECOM's express written consent. Do not scale this document. All measurements must be obtained from the stated dimensions.




TITLE  
**High Level Tree Constraints Plan**

REFERENCE  
SEGL2\_T\_ES\_16-23\_v1\_20220509

SHEET NUMBER  
23 of 25

DATE  
23/05/2022

Contains Ordnance Survey Data © Crown copyright and database rights 2021 Ordnance Survey 0100031673.  
Contains public sector information licensed under the Open Government Licence v3.0.  
© Natural England copyright. Contains Ordnance Survey data © Crown copyright and database right 2021.

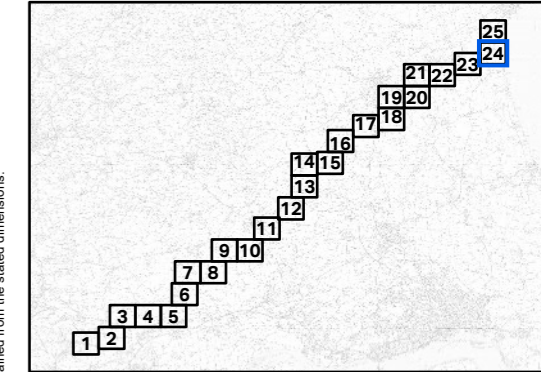
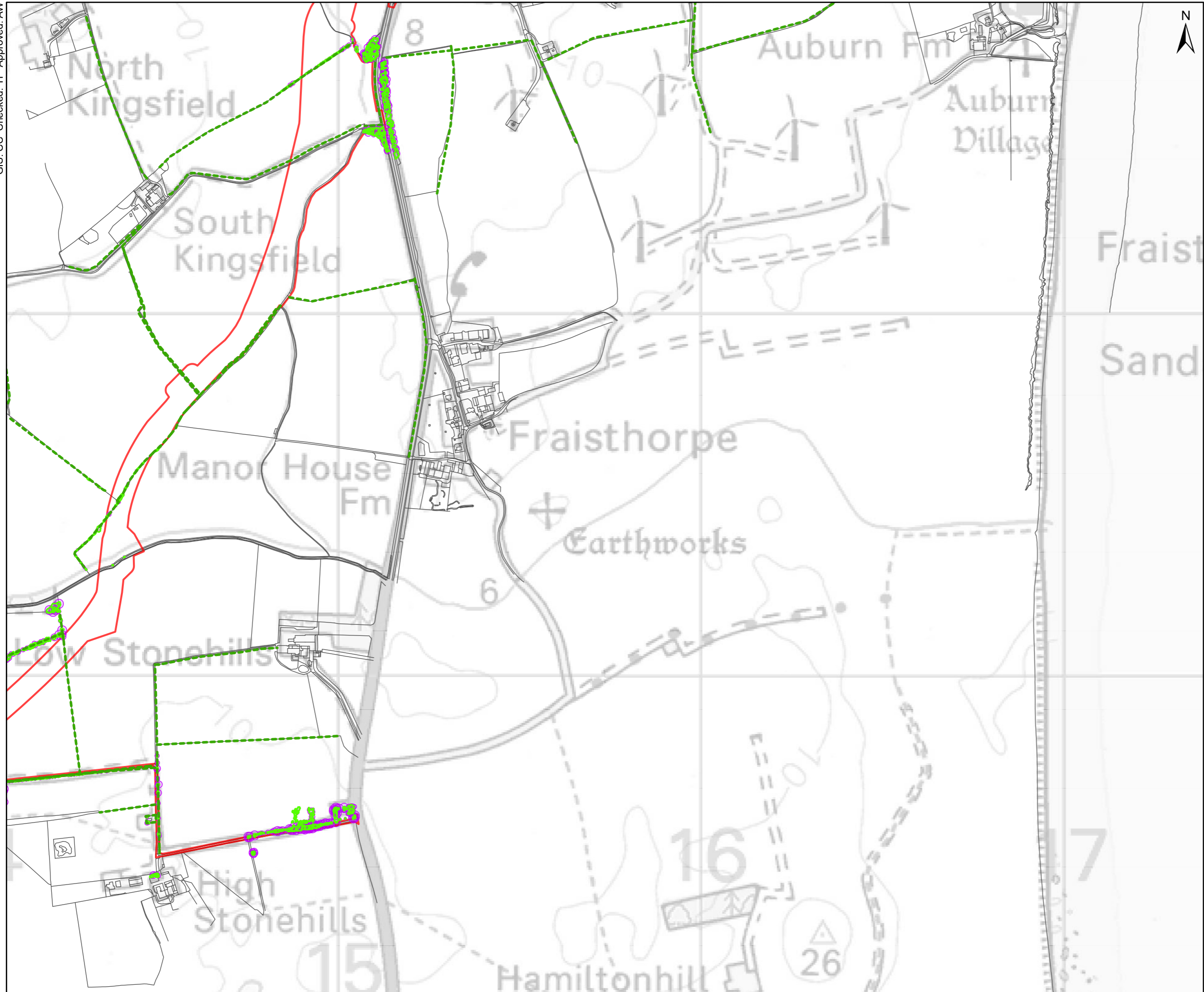


Scale @ A3 1:

Coordinate System: British National Grid

GIS: CC Checked: TF Approved: AW

- KEY
- Ecology Phase 1 Hedgerows
  - National Tree Map Canopy Polygons
  - National Tree Map - Approximate RPA Buffers
  - 60m Wide LOD
  - OS\_MasterMap



TITLE  
**High Level Tree Constraints Plan**

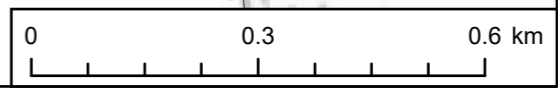
REFERENCE  
SEGL2\_T\_ES\_16-24\_v1\_20220509

SHEET NUMBER  
24 of 25

DATE  
23/05/2022

Contains Ordnance Survey Data © Crown copyright and database rights 2021 Ordnance Survey 0100031673.  
Contains public sector information licensed under the Open Government Licence v3.0.  
© Natural England copyright. Contains Ordnance Survey data © Crown copyright and database right 2021.

Coordinate System: British National Grid



Scale @ A3 1:

This drawing has been prepared for the use of AECOM's client. It may not be used, modified, reproduced or relied upon by third parties, except as agreed by AECOM or as required by law. AECOM accepts no responsibility, and denies any liability whatsoever, to any party that uses or relies on this drawing without AECOM's express written consent. Do not scale this document. All measurements must be obtained from the stated dimensions.

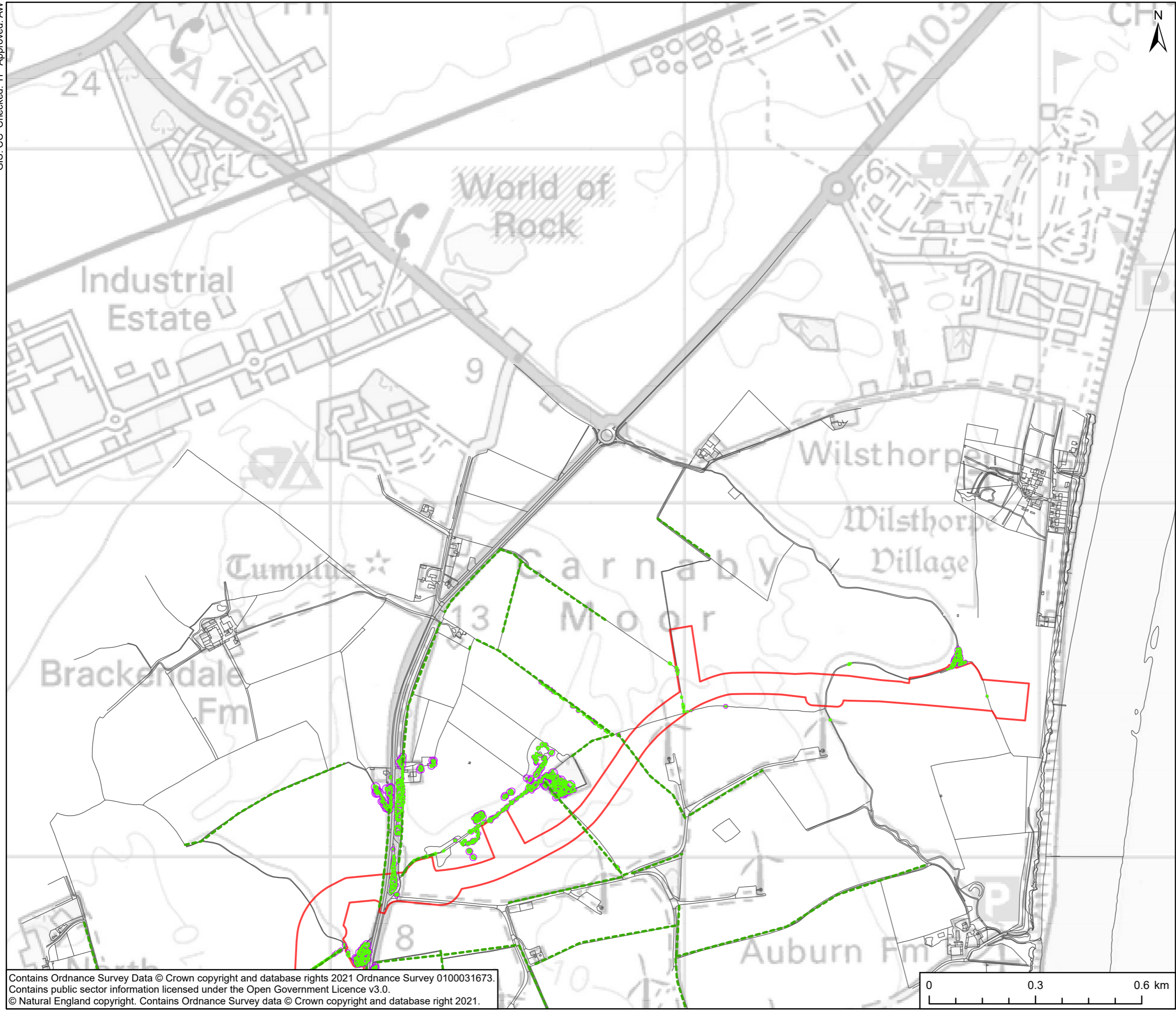
GIS: CC Checked: TF Approved: AW



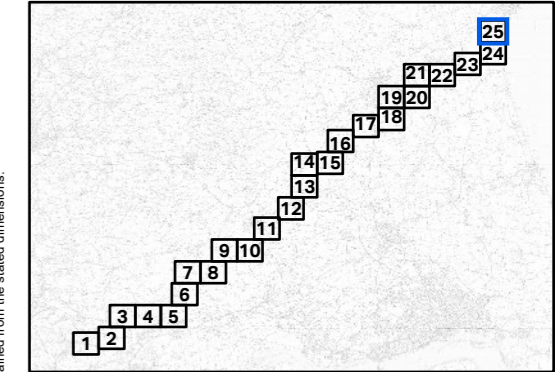
PROJECT  
**Scotland England Green Link 2**

- KEY
- Ecology Phase 1 Hedgerows
  - National Tree Map Canopy Polygons
  - National Tree Map - Approximate RPA Buffers
  - 60m Wide LOD
  - OS\_MasterMap

GIS: CC Checked: TF Approved: AW



This drawing has been prepared for the use of AECOM's client. It may not be used, modified, reproduced or relied upon by third parties, except as agreed by AECOM or as required by law. AECOM accepts no responsibility, and denies any liability whatsoever, to any party that uses or relies on this drawing without AECOM's express written consent. Do not scale this document. All measurements must be obtained from the stated dimensions.



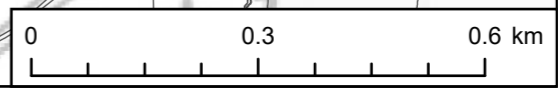
TITLE  
**High Level Tree Constraints Plan**

REFERENCE  
SEGL2\_T\_ES\_16-25\_v1\_20220509

SHEET NUMBER  
25 of 25

DATE  
23/05/2022

Contains Ordnance Survey Data © Crown copyright and database rights 2021 Ordnance Survey 0100031673.  
Contains public sector information licensed under the Open Government Licence v3.0.  
© Natural England copyright. Contains Ordnance Survey data © Crown copyright and database right 2021.



Scale @ A3 1:

Coordinate System: British National Grid