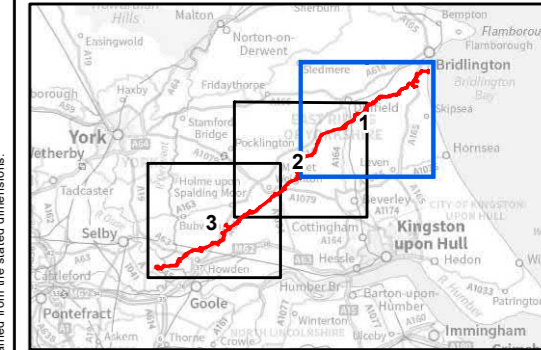
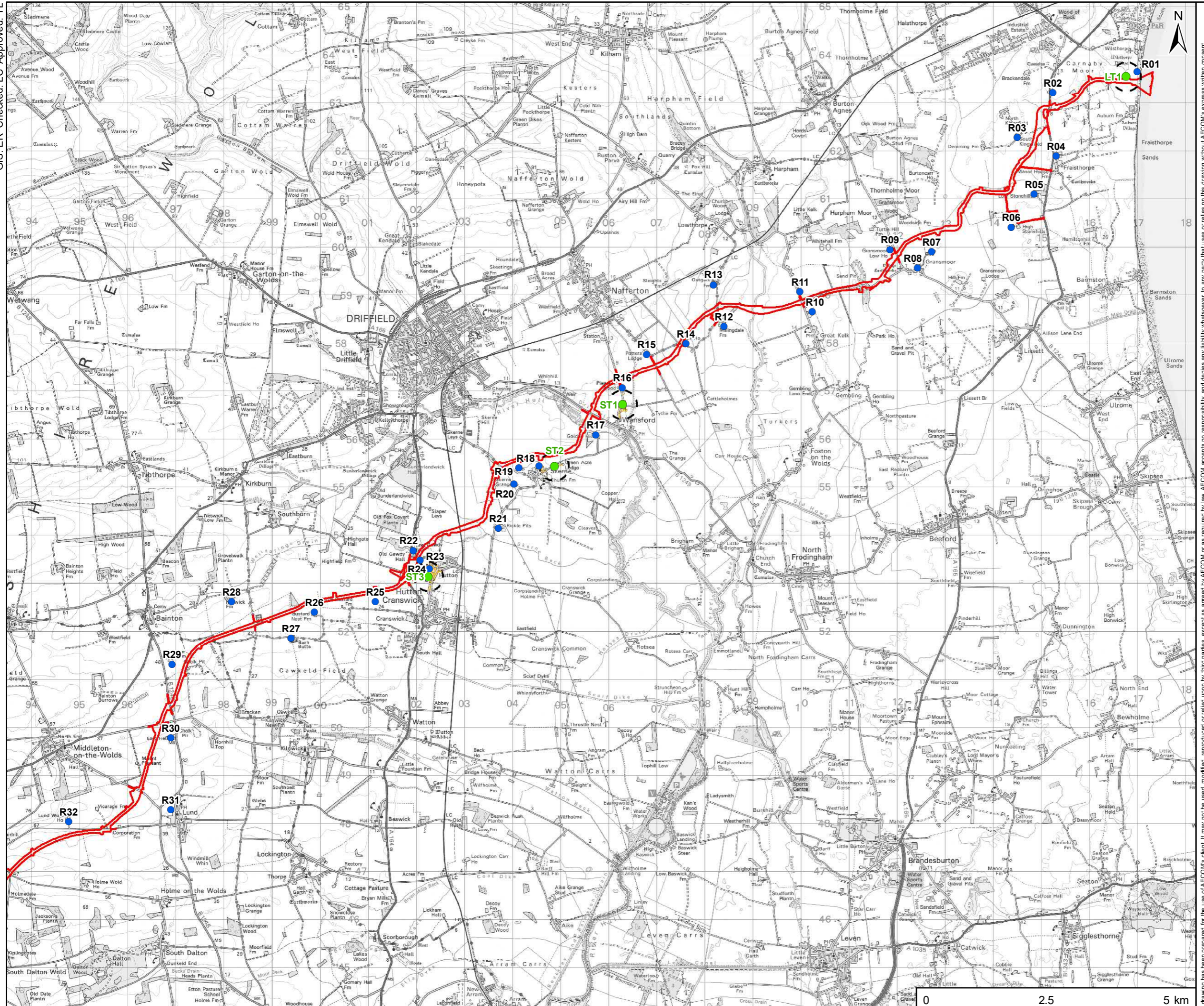


PROJECT
Scotland England Green Link 2

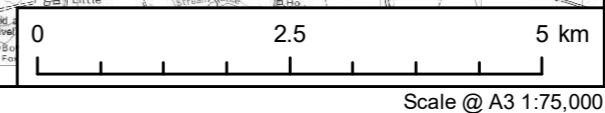
- KEY**
- Planning Application Boundary
 - Noise Receptor Location
 - Noise Monitoring Location
 - Noise Monitoring Location - 300m Study Area
 - Building Location



TITLE
Appendix Figure 13-1
Receptor Locations and Noise Monitoring Positions

REFERENCE
SEGL2_T_ESA_13-1_v1_20220530

SHEET NUMBER 1 of 3
DATE 30/05/2022

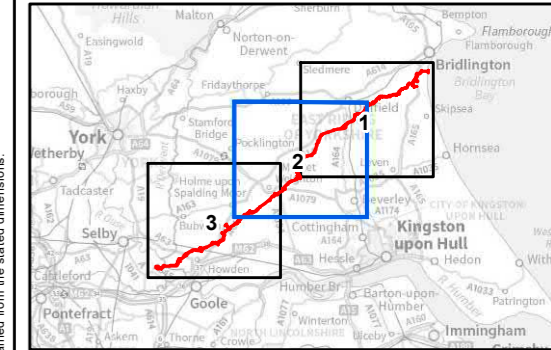
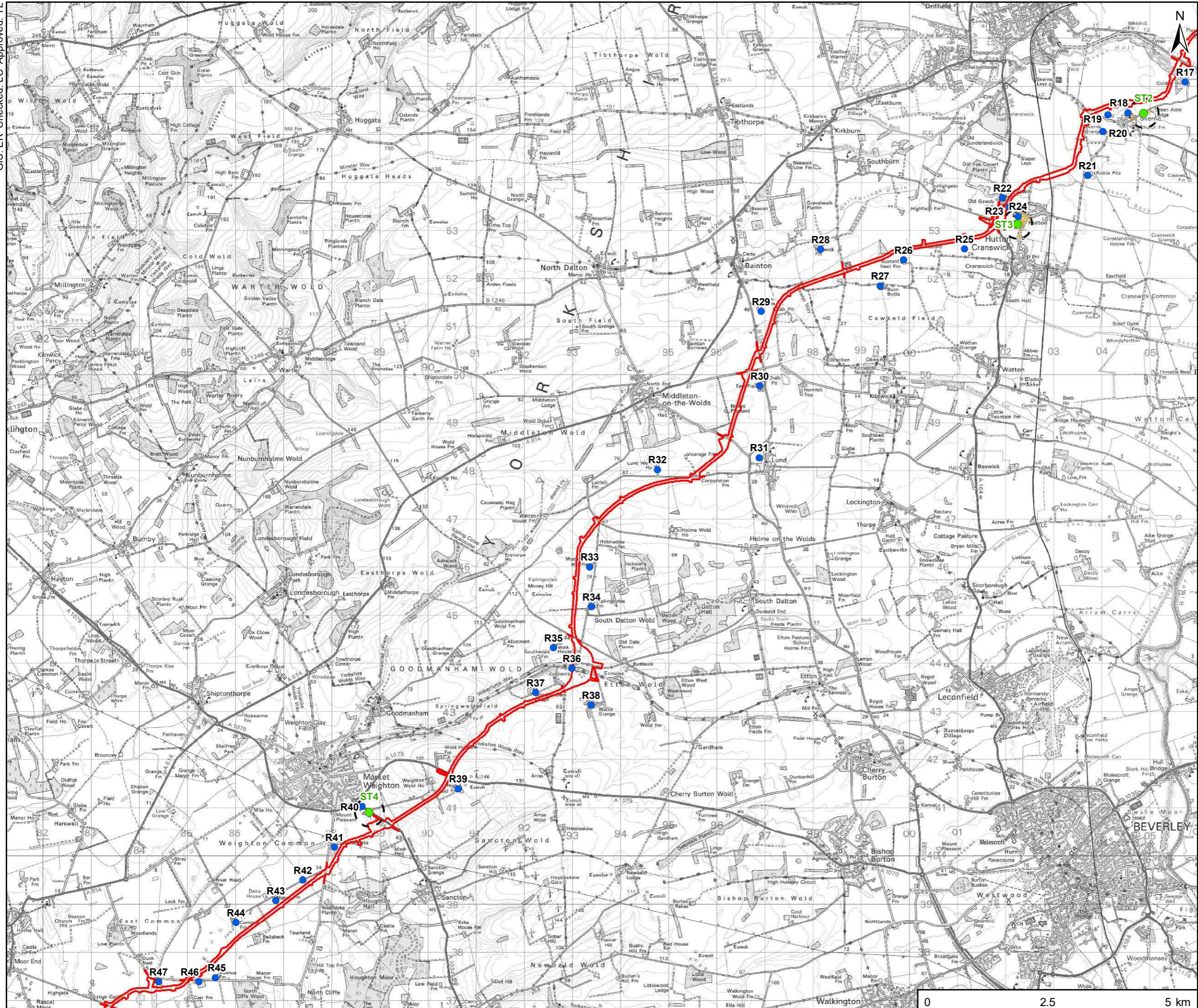


This drawing has been prepared for the use of AECOM's client. It may not be used, modified, reproduced or relied upon by third parties, except as agreed by AECOM or as required by law. AECOM accepts no responsibility, and denies any liability whatsoever, to any party that uses or relies on this drawing without AECOM's express written consent. Do not scale this document. All measurements must be obtained from the stated dimensions.

GIS: ER Checked: LC Approved: YL

PROJECT
Scotland England Green Link 2

- KEY
- Planning Application Boundary
 - Noise Receptor Location
 - Noise Monitoring Location
 - Noise Monitoring Location - 300m Study Area
 - Building Location

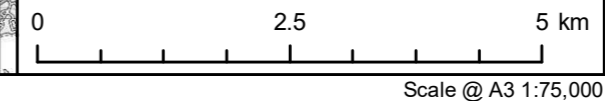


TITLE
**Appendix Figure 13-1
Receptor Locations and Noise Monitoring
Positions**

REFERENCE
SEGL2_T_ESA_13-1_v1_20220530

SHEET NUMBER
2 of 3

DATE
30/05/2022



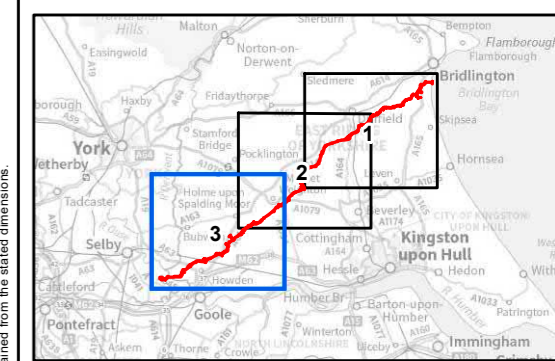
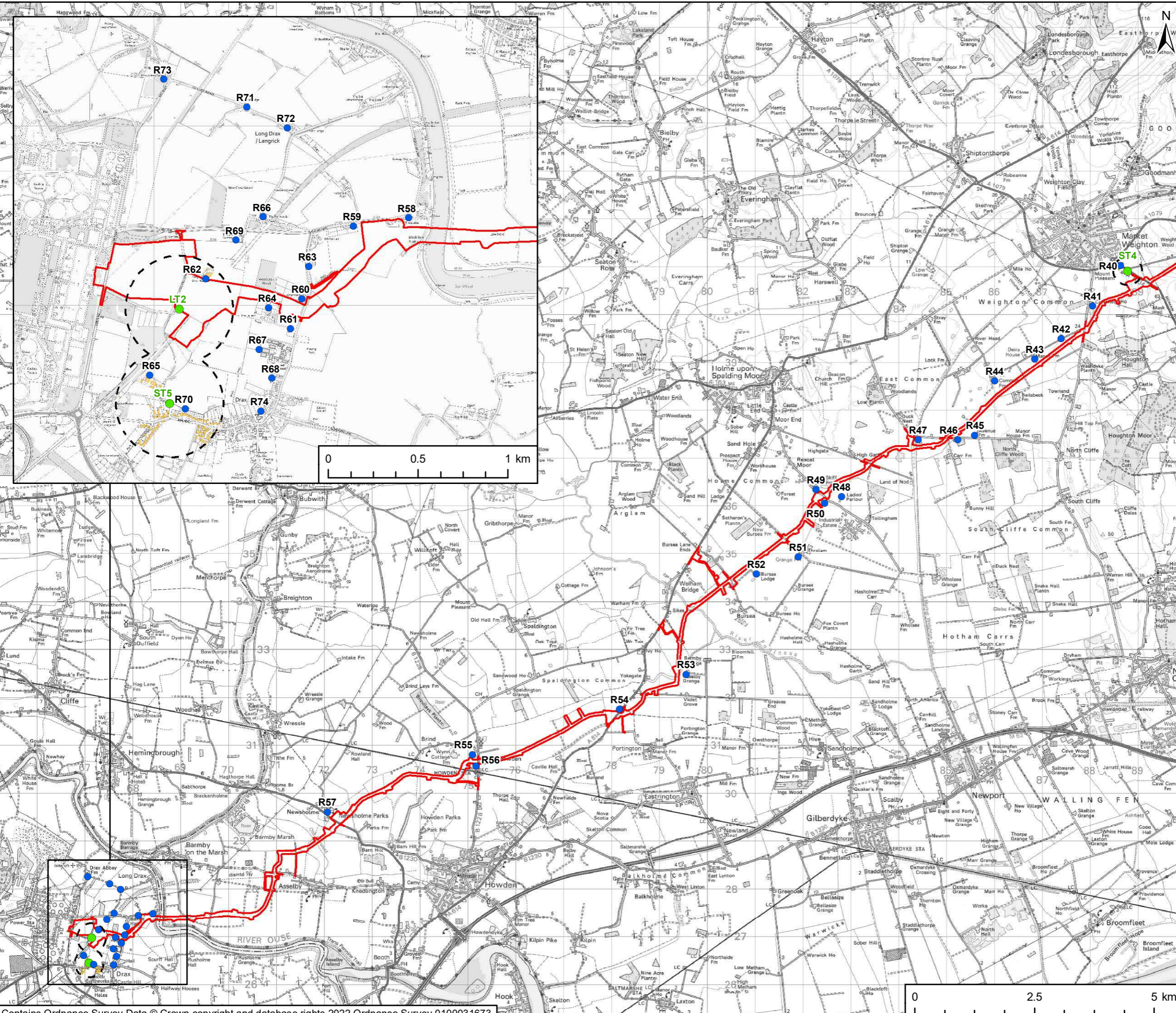
This drawing has been prepared for the use of AECOM's client. It may not be used, modified, reproduced or relied upon by third parties, except as agreed by AECOM or as required by law. AECOM accepts no responsibility, and denies any liability whatsoever, to any party that uses or relies on this drawing without AECOM's express written consent. Do not scale this document. All measurements must be obtained from the stated dimensions.

GIS: ER Checked: LC Approved: YL

PROJECT
Scotland England Green Link 2

- KEY
- Planning Application Boundary
 - Noise Receptor Location
 - Noise Monitoring Location
 - Noise Monitoring Location - 300m Study Area
 - Building Location

GIS: ER Checked: LC Approved: YL



TITLE
**Appendix Figure 13-1
Receptor Locations and Noise Monitoring
Positions**

REFERENCE
SEGL2_T_ESA_13-1_v1_20220530

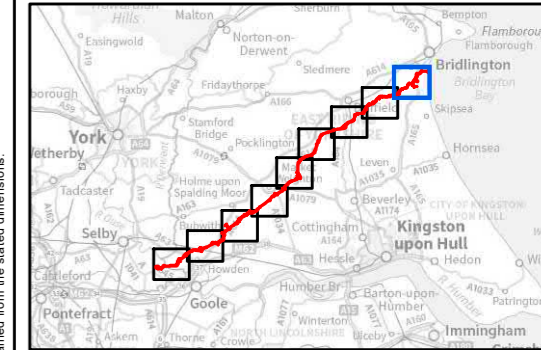
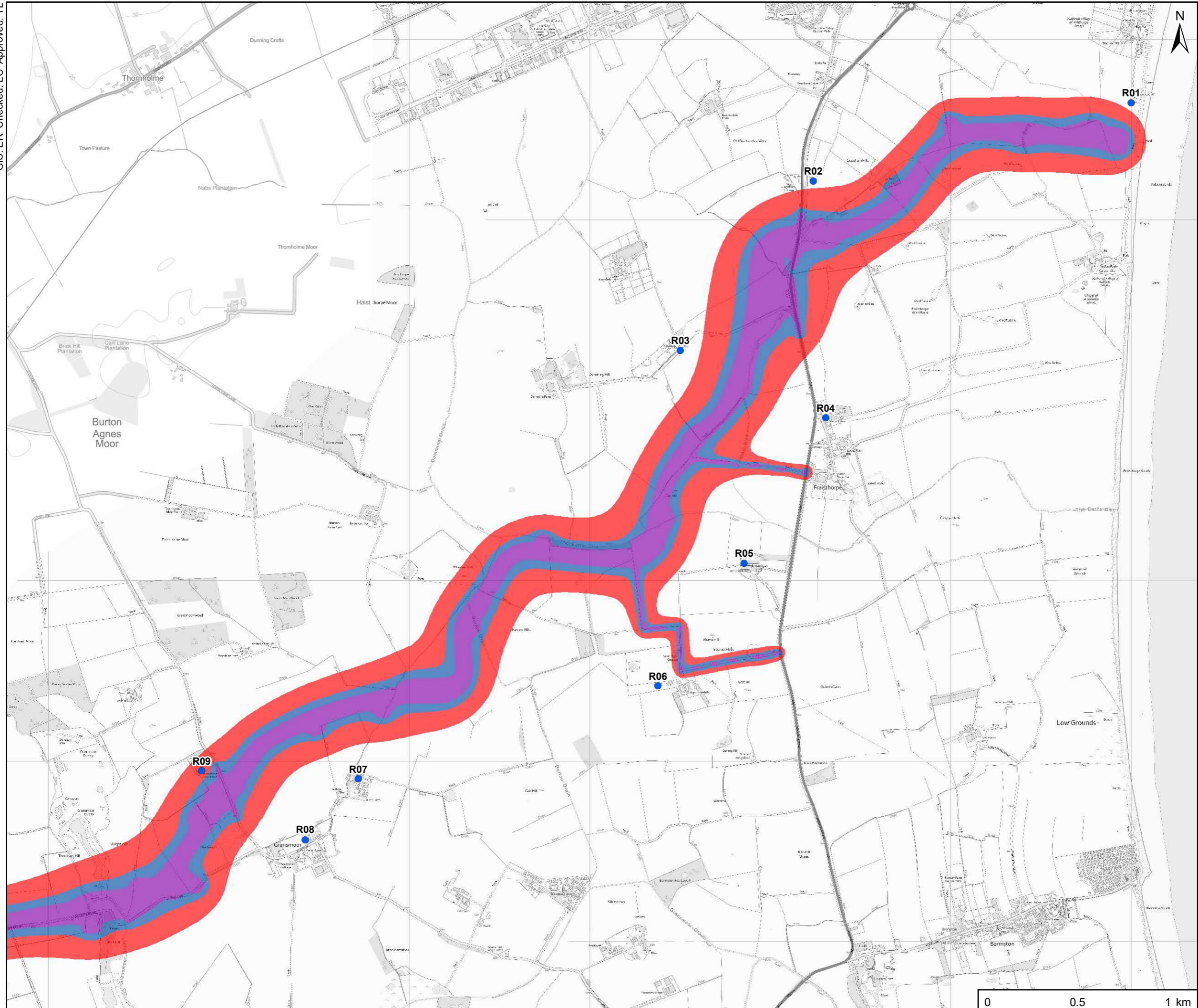
SHEET NUMBER
3 of 3

DATE
30/05/2022

This drawing has been prepared for the use of AECOM's client. It may not be used, modified, reproduced or relied upon by third parties, except as agreed by AECOM or as required by law. AECOM accepts no responsibility, and denies any liability whatsoever, to any party that uses or relies on this drawing without AECOM's express written consent. All measurements must be obtained from the stated dimensions.

PROJECT
Scotland England Green Link 2

- KEY**
- Noise Receptor Location
- Construction Noise Contour - Phase 1
- Lday (dBA)
- 65 - 70
 - 70 - 75
 - > 75

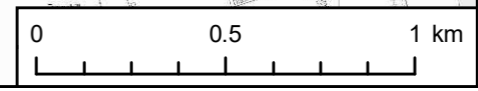


TITLE
Appendix Figure 13-2
Construction Noise Map
Phase 1
Lday h = 1.5 m
Grid Size 25 x 25 m

REFERENCE
SEGL2_T_ESA_13-2_v1_20220530

SHEET NUMBER
1 of 9

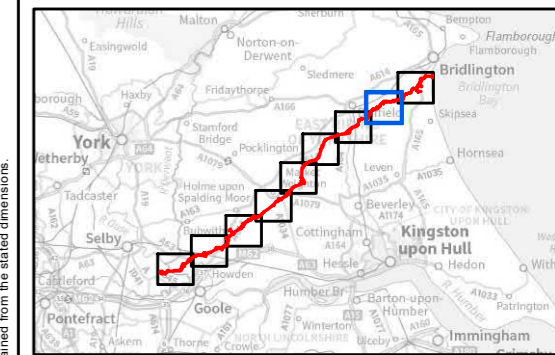
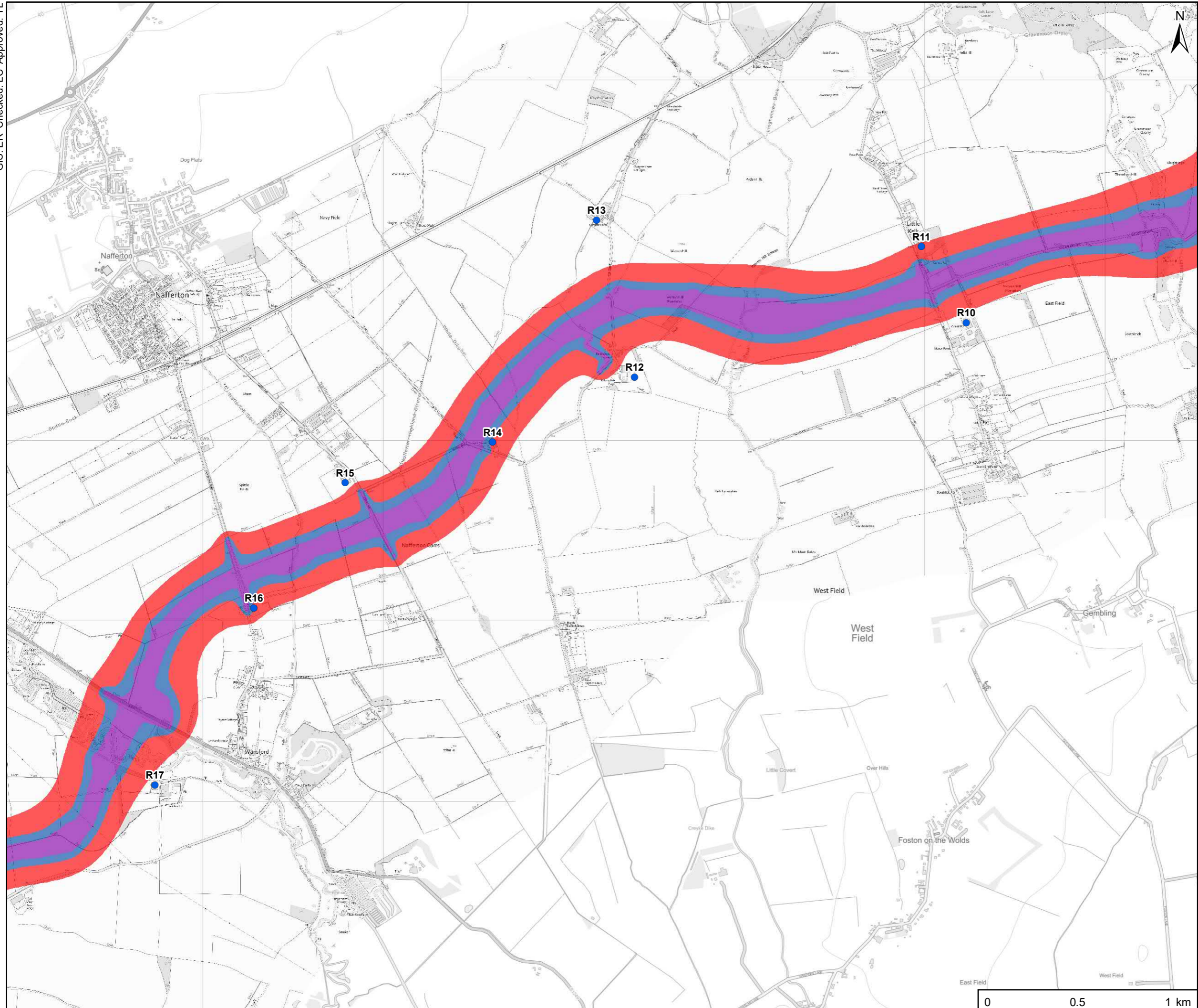
DATE
30/05/2022



This drawing has been prepared for the use of AECOM's client. It may not be used, modified, reproduced or relied upon by third parties, except as agreed by AECOM or as required by law. AECOM accepts no responsibility, and denies any liability whatsoever, to any party that uses or relies on this drawing without AECOM's express written consent. Do not scale this document. All measurements must be obtained from the stated dimensions.

PROJECT
Scotland England Green Link 2

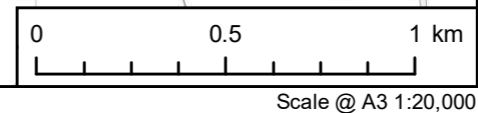
- KEY**
- Noise Receptor Location
- Construction Noise Contour - Phase 1
- Lday (dBA)
- 65 - 70
 - 70 - 75
 - > 75



TITLE
Appendix Figure 13-2
Construction Noise Map
Phase 1
Lday h = 1.5 m
Grid Size 25 x 25 m

REFERENCE
SEGL2_T_ESA_13-2_v1_20220530

SHEET NUMBER 2 of 9
DATE 30/05/2022

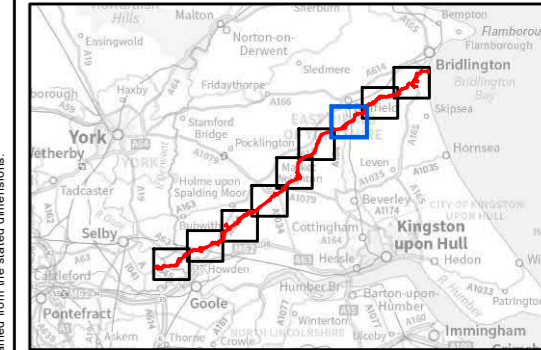
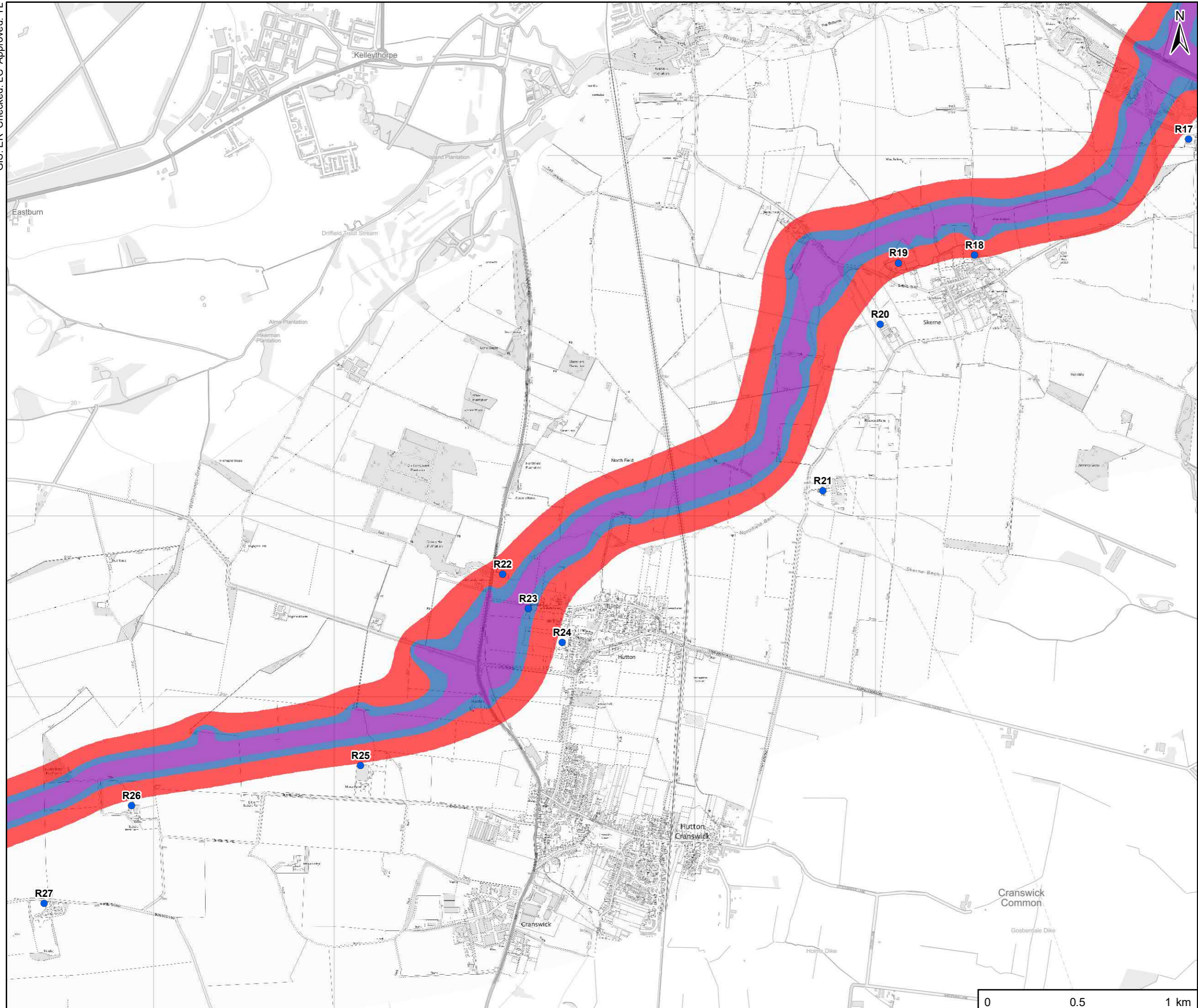


This drawing has been prepared for the use of AECOM's client. It may not be used, modified, reproduced or relied upon by third parties, except as agreed by AECOM or as required by law. AECOM accepts no responsibility, and denies any liability whatsoever, to any party that uses or relies on this drawing without AECOM's express written consent. Do not scale this document. All measurements must be obtained from the stated dimensions.

GIS: ER Checked: LC Approved: YL

PROJECT
Scotland England Green Link 2

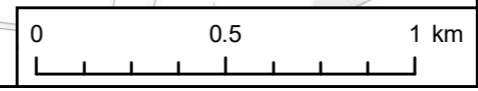
- KEY**
- Noise Receptor Location
- Construction Noise Contour - Phase 1
- Lday (dBA)
- 65 - 70
 - 70 - 75
 - > 75



TITLE
Appendix Figure 13-2
Construction Noise Map
Phase 1
Lday h = 1.5 m
Grid Size 25 x 25 m

REFERENCE
SEGL2_T_ESA_13-2_v1_20220530

SHEET NUMBER 3 of 9
DATE 30/05/2022

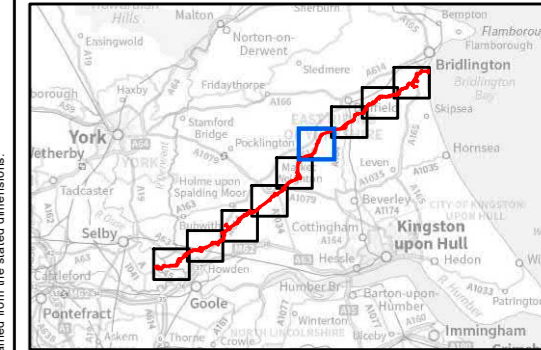
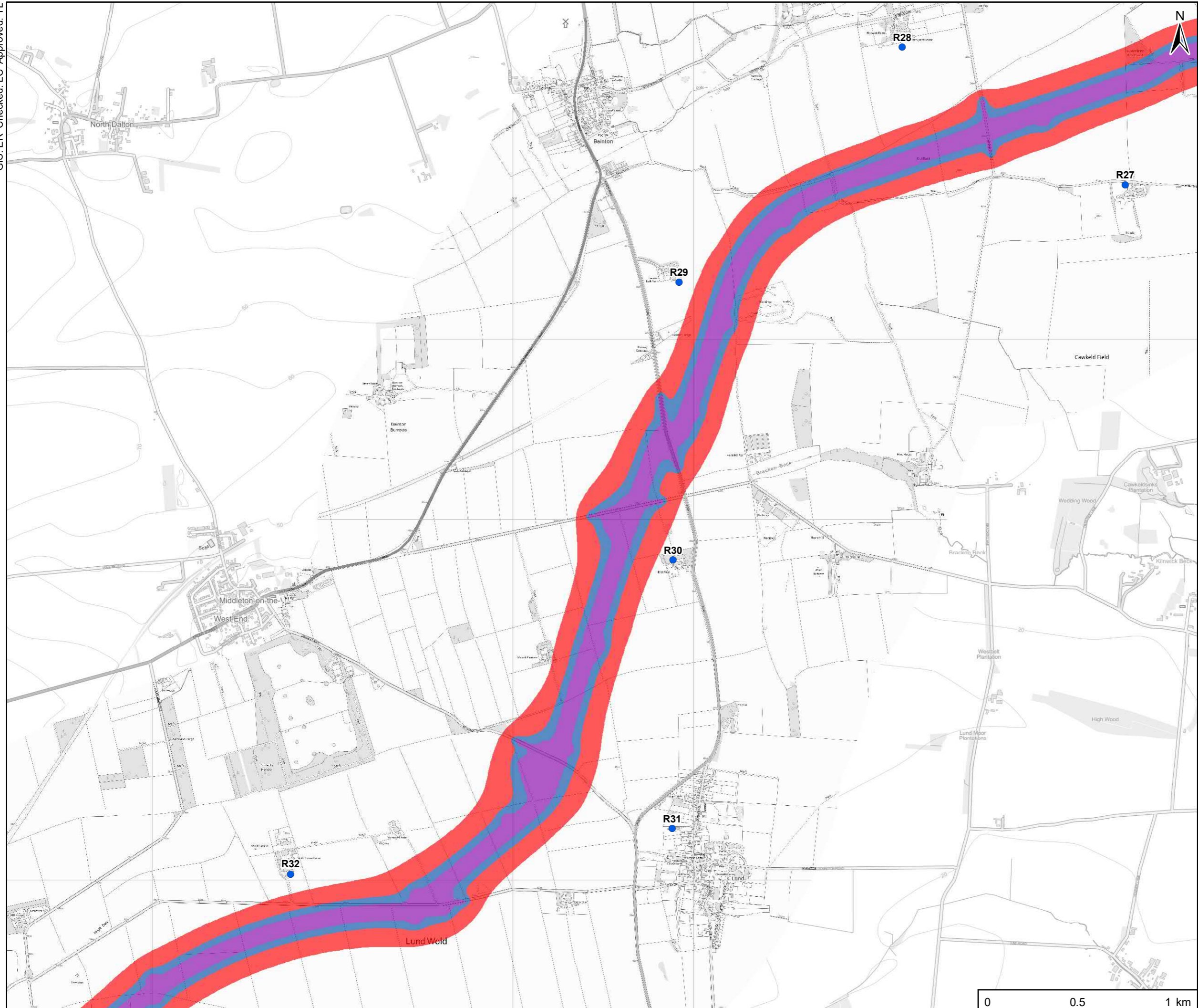


This drawing has been prepared for the use of AECOM's client. It may not be used, modified, reproduced or relied upon by third parties, except as agreed by AECOM or as required by law. AECOM accepts no responsibility, and denies any liability whatsoever, to any party that uses or relies on this drawing without AECOM's express written consent. Do not scale this document. All measurements must be obtained from the stated dimensions.

GIS: ER Checked: LC Approved: YL

PROJECT
Scotland England Green Link 2

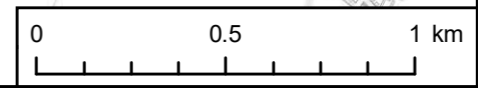
- KEY**
- Noise Receptor Location
- Construction Noise Contour - Phase 1
- Lday (dBA)
- 65 - 70
 - 70 - 75
 - > 75



TITLE
Appendix Figure 13-2
Construction Noise Map
Phase 1
Lday h = 1.5 m
Grid Size 25 x 25 m

REFERENCE
SEGL2_T_ESA_13-2_v1_20220530

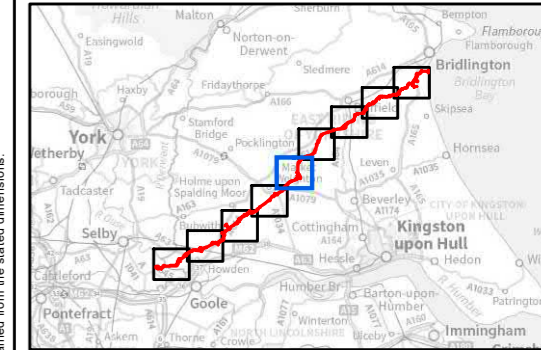
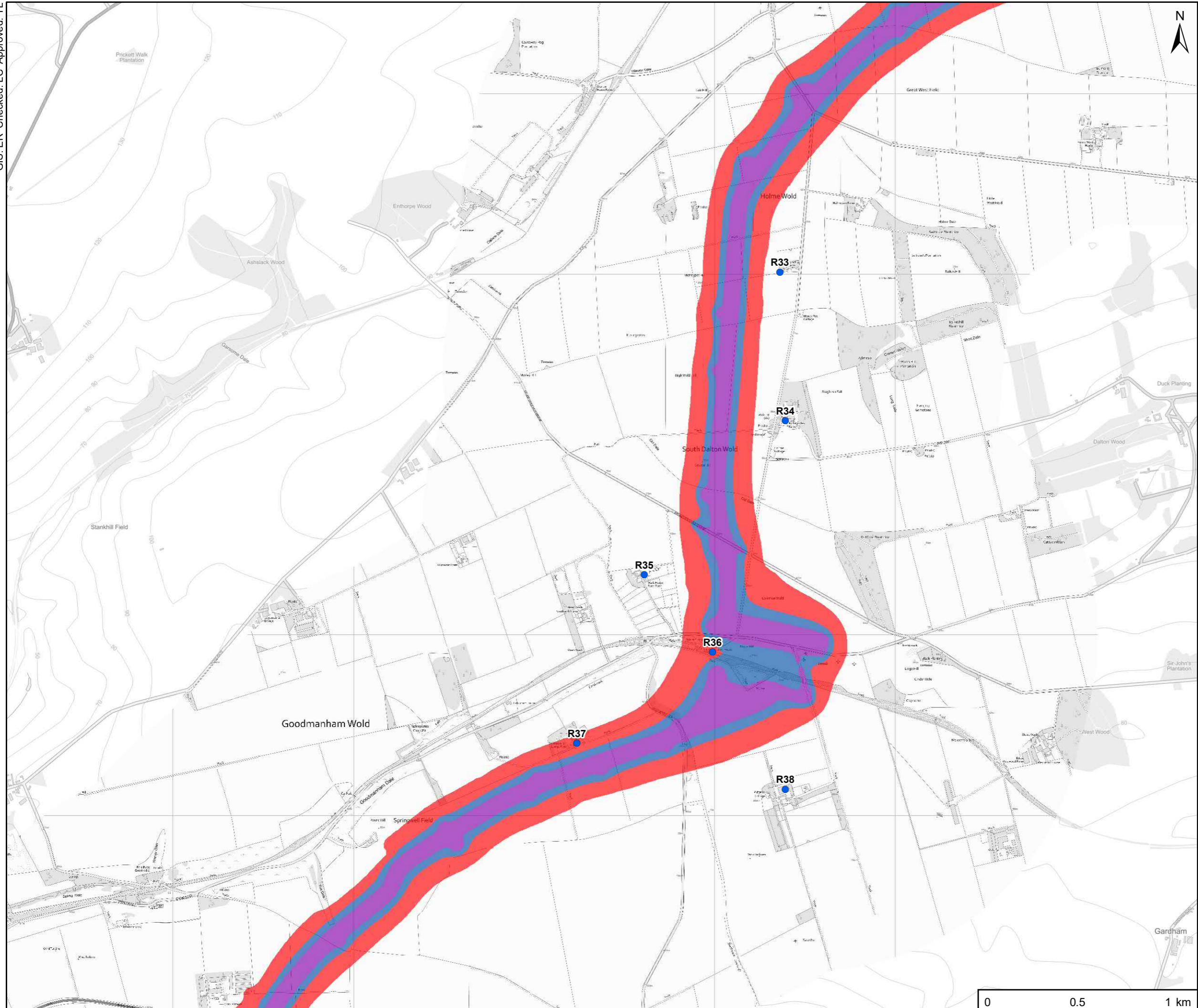
SHEET NUMBER 4 of 9
DATE 30/05/2022



This drawing has been prepared for the use of AECOM's client. It may not be used, modified, reproduced or relied upon by third parties, except as agreed by AECOM or as required by law. AECOM accepts no responsibility, and denies any liability whatsoever, to any party that uses or relies on this drawing without AECOM's express written consent. Do not scale this document. All measurements must be obtained from the stated dimensions.

PROJECT
Scotland England Green Link 2

- KEY**
- Noise Receptor Location
- Construction Noise Contour - Phase 1
- Lday (dBA)
- 65 - 70
 - 70 - 75
 - > 75

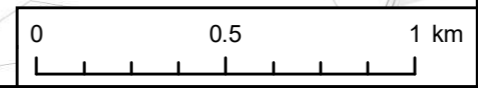


TITLE
Appendix Figure 13-2
Construction Noise Map
Phase 1
Lday h = 1.5 m
Grid Size 25 x 25 m

REFERENCE
SEGL2_T_ESA_13-2_v1_20220530

SHEET NUMBER
5 of 9

DATE
30/05/2022

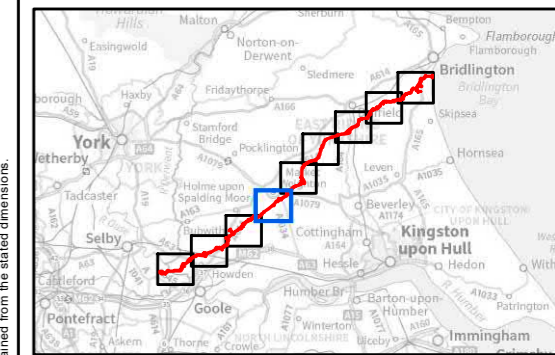
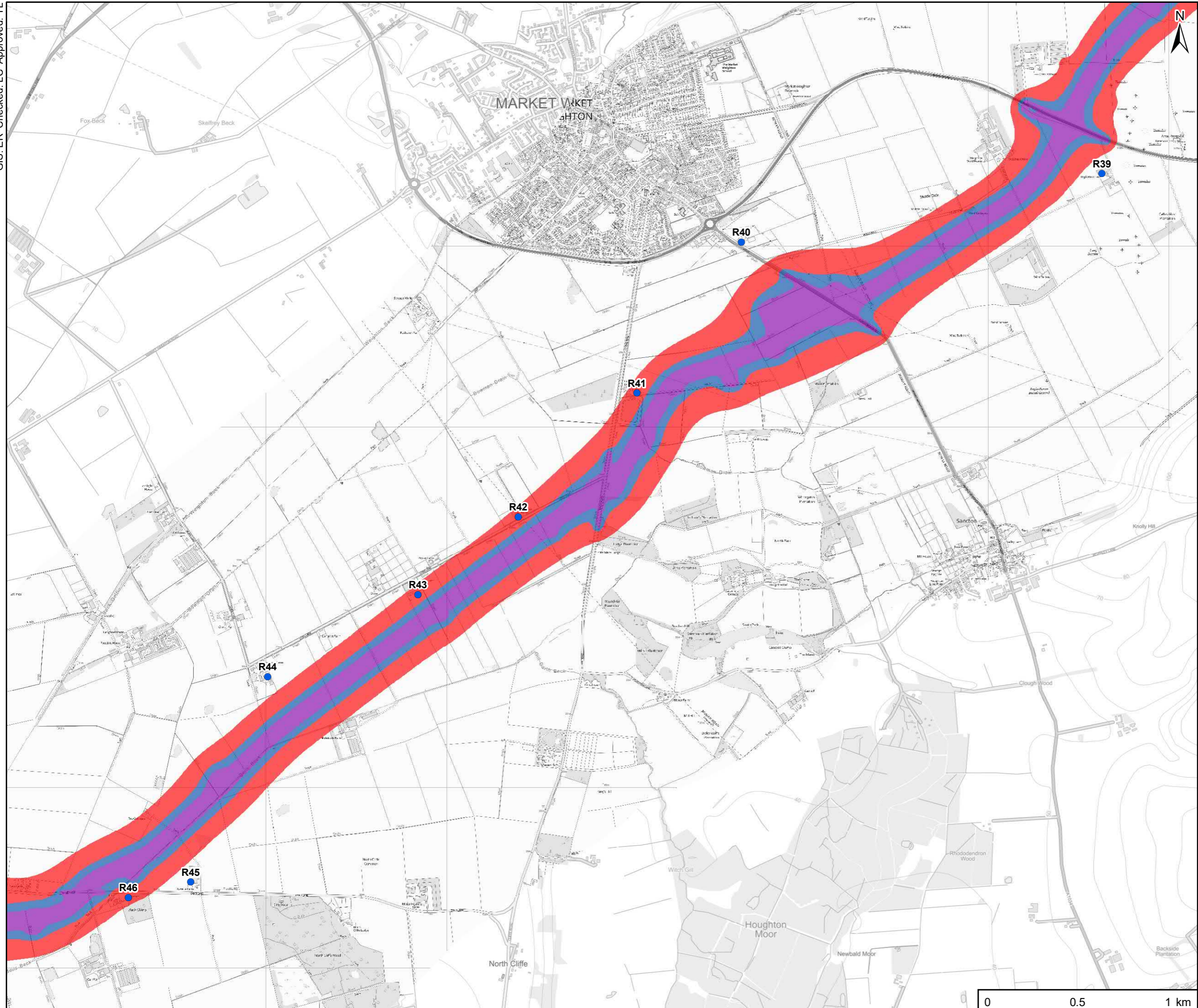


This drawing has been prepared for the use of AECOM's client. It may not be used, modified, reproduced or relied upon by third parties, except as agreed by AECOM or as required by law. AECOM accepts no responsibility, and denies any liability whatsoever, to any party that uses or relies on this drawing without AECOM's express written consent. Do not scale this document. All measurements must be obtained from the stated dimensions.

GIS: ER Checked: LC Approved: YL

PROJECT
Scotland England Green Link 2

- KEY**
- Noise Receptor Location
- Construction Noise Contour - Phase 1
- Lday (dBA)
- 65 - 70
 - 70 - 75
 - > 75



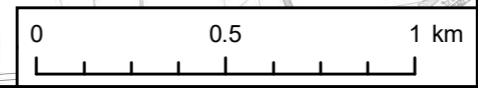
TITLE
Appendix Figure 13-2
Construction Noise Map
Phase 1
Lday h = 1.5 m
Grid Size 25 x 25 m

REFERENCE
SEGL2_T_ESA_13-2_v1_20220530

SHEET NUMBER 6 of 9
DATE 30/05/2022

GIS: ER Checked: LC Approved: YL

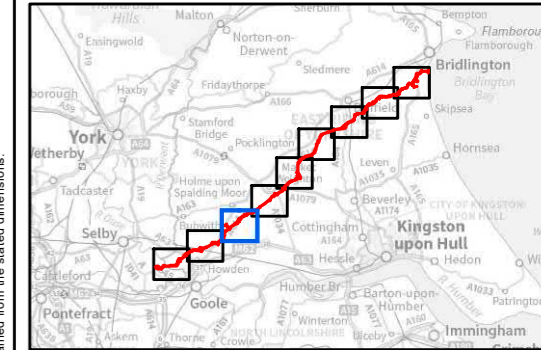
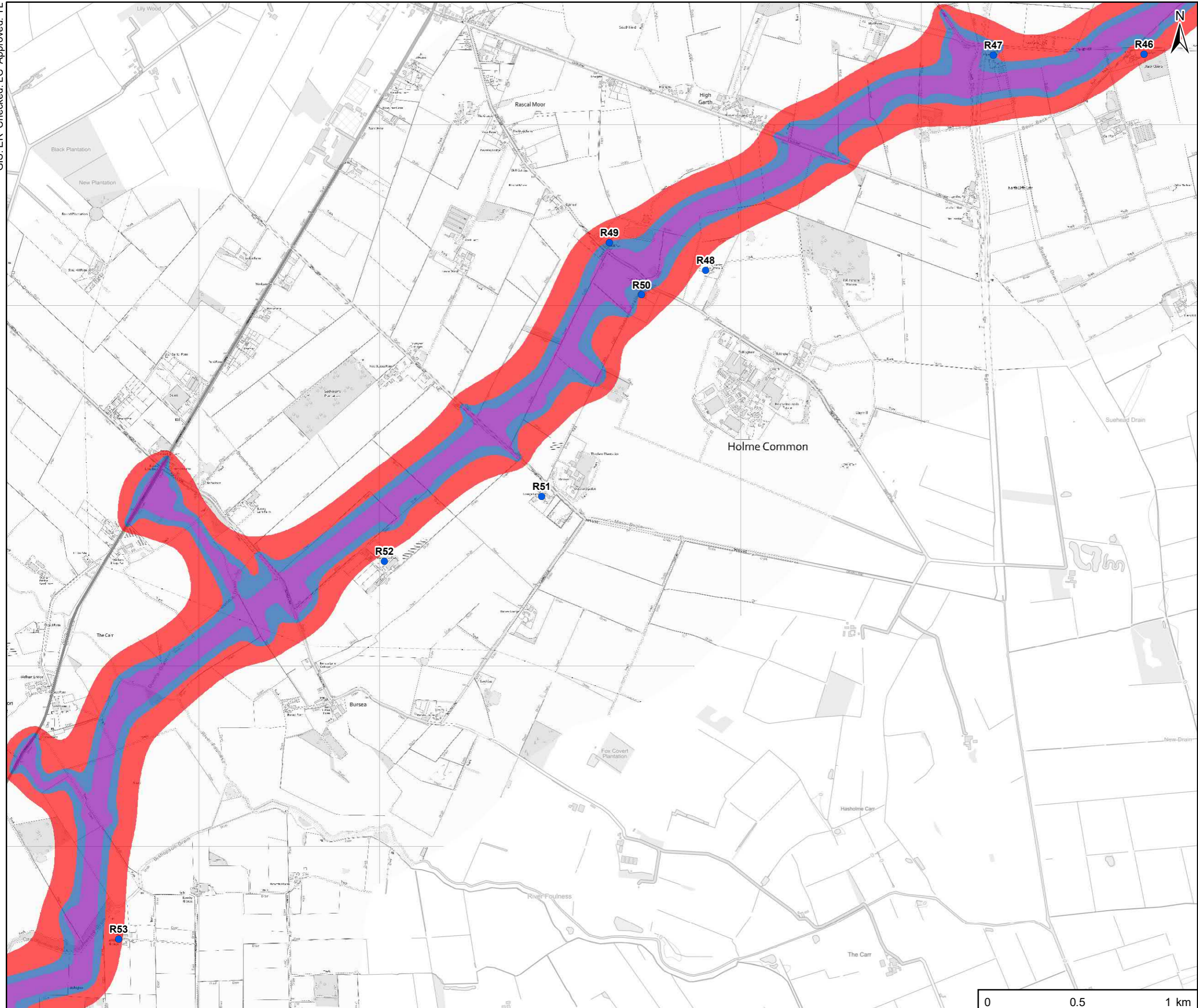
This drawing has been prepared for the use of AECOM's client. It may not be used, modified, reproduced or relied upon by third parties, except as agreed by AECOM or as required by law. AECOM accepts no responsibility, and denies any liability whatsoever, to any party that uses or relies on this drawing without AECOM's express written consent. Do not scale this document. All measurements must be obtained from the stated dimensions.



Scale @ A3 1:20,000

PROJECT
Scotland England Green Link 2

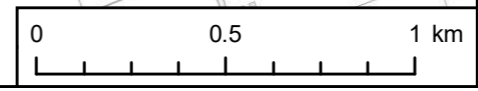
- KEY**
- Noise Receptor Location
- Construction Noise Contour - Phase 1
- Lday (dBA)
- 65 - 70
 - 70 - 75
 - > 75



TITLE
Appendix Figure 13-2
Construction Noise Map
Phase 1
Lday h = 1.5 m
Grid Size 25 x 25 m

REFERENCE
SEGL2_T_ESA_13-2_v1_20220530

SHEET NUMBER 7 of 9
DATE 30/05/2022



GIS: ER Checked: LC Approved: YL

This drawing has been prepared for the use of AECOM's client. It may not be used, modified, reproduced or relied upon by third parties, except as agreed by AECOM or as required by law. AECOM accepts no responsibility, and denies any liability whatsoever, to any party that uses or relies on this drawing without AECOM's express written consent. Do not scale this document. All measurements must be obtained from the stated dimensions.