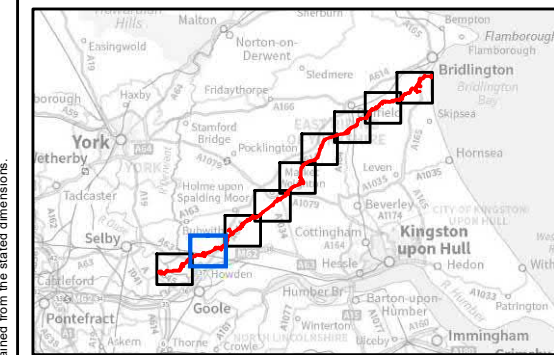
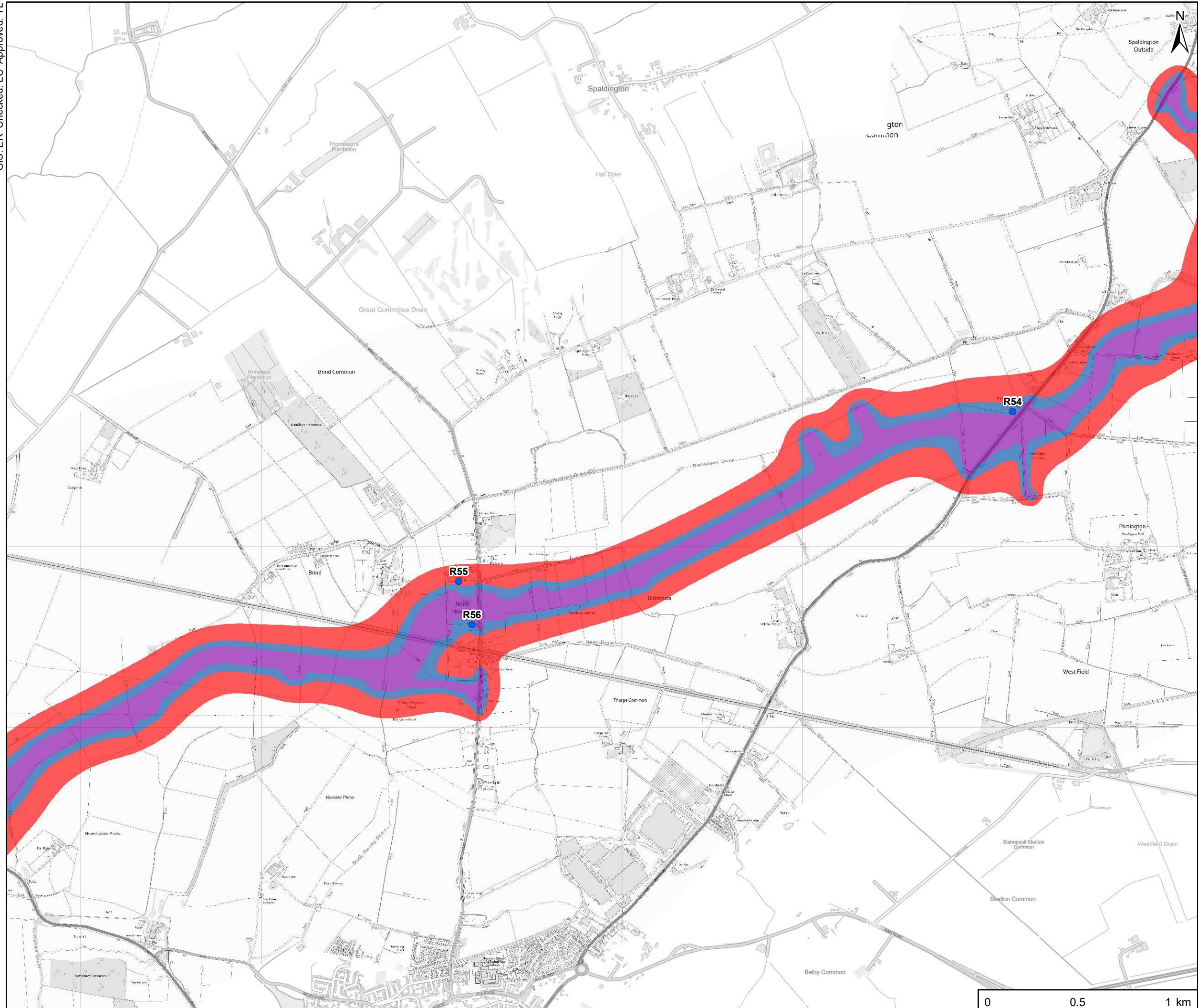


**PROJECT**  
Scotland England Green Link 2

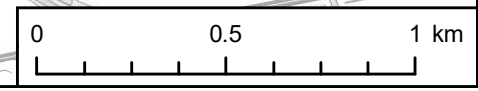
- KEY**
- Noise Receptor Location
- Construction Noise Contour - Phase 1
- Lday (dBA)
- 65 - 70
  - 70 - 75
  - > 75



**TITLE**  
Appendix Figure 13-2  
Construction Noise Map  
Phase 1  
Lday h = 1.5 m  
Grid Size 25 x 25 m

**REFERENCE**  
SEGL2\_T\_ESA\_13-2\_v1\_20220530

**SHEET NUMBER** 8 of 9  
**DATE** 30/05/2022



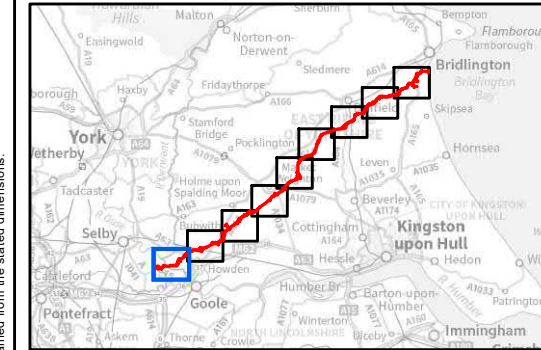
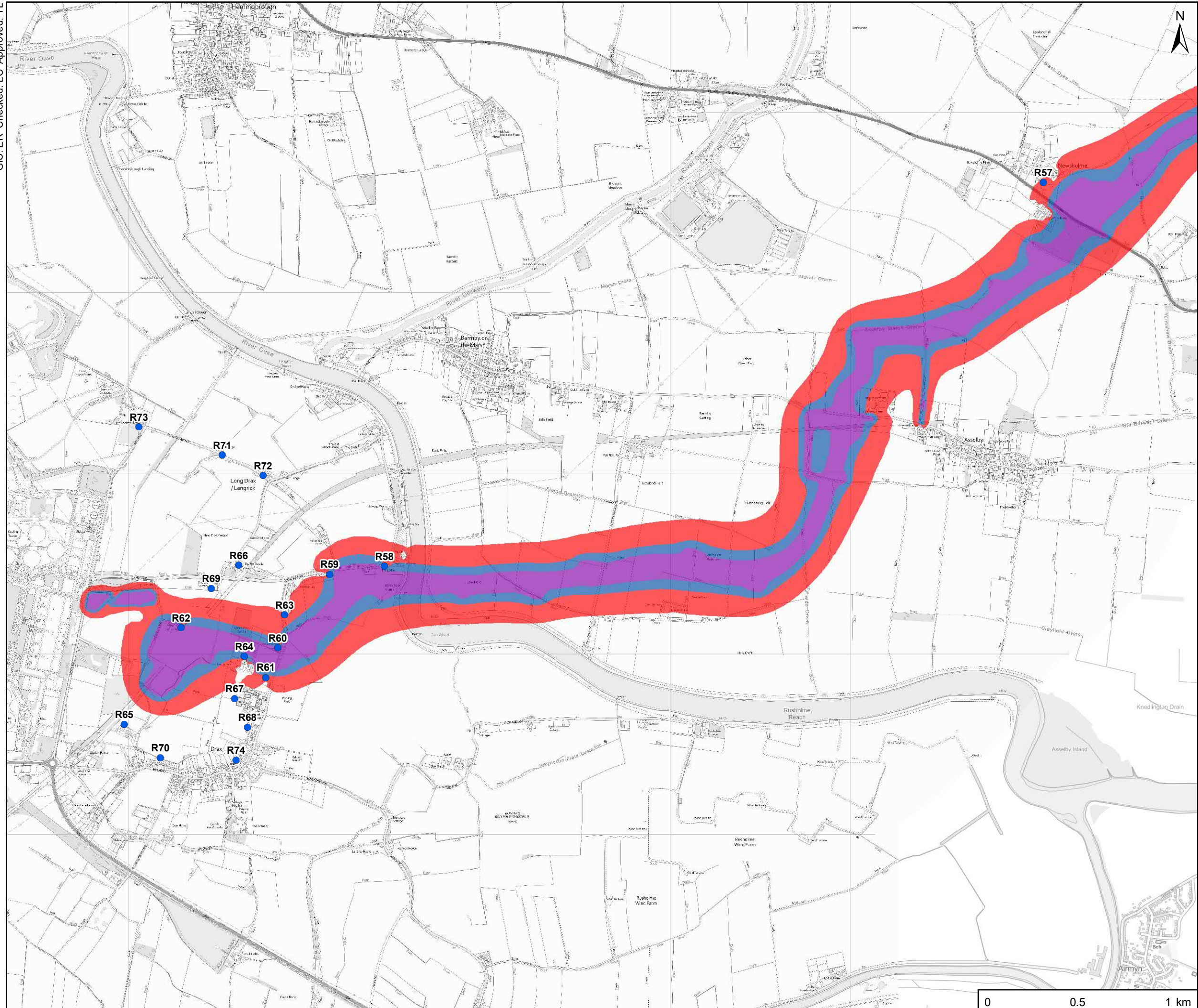
This drawing has been prepared for the use of AECOM's client. It may not be used, modified, reproduced or relied upon by third parties, except as agreed by AECOM or as required by law. AECOM accepts no responsibility, and denies any liability whatsoever, to any party that uses or relies on this drawing without AECOM's express written consent. Do not scale this document. All measurements must be obtained from the stated dimensions.

GIS: ER Checked: LC Approved: YL



**PROJECT**  
Scotland England Green Link 2

- KEY**
- Noise Receptor Location
- Construction Noise Contour - Phase 1
- Lday (dBA)
- 65 - 70
  - 70 - 75
  - > 75

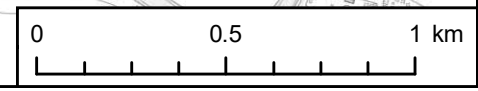


**TITLE**  
Appendix Figure 13-2  
Construction Noise Map  
Phase 1  
Lday h = 1.5 m  
Grid Size 25 x 25 m

**REFERENCE**  
SEGL2\_T\_ESA\_13-2\_v1\_20220530

**SHEET NUMBER**  
9 of 9

**DATE**  
30/05/2022



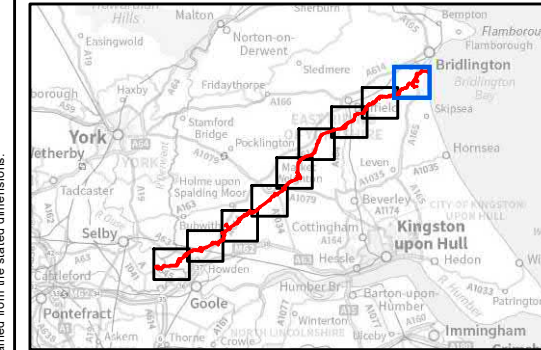
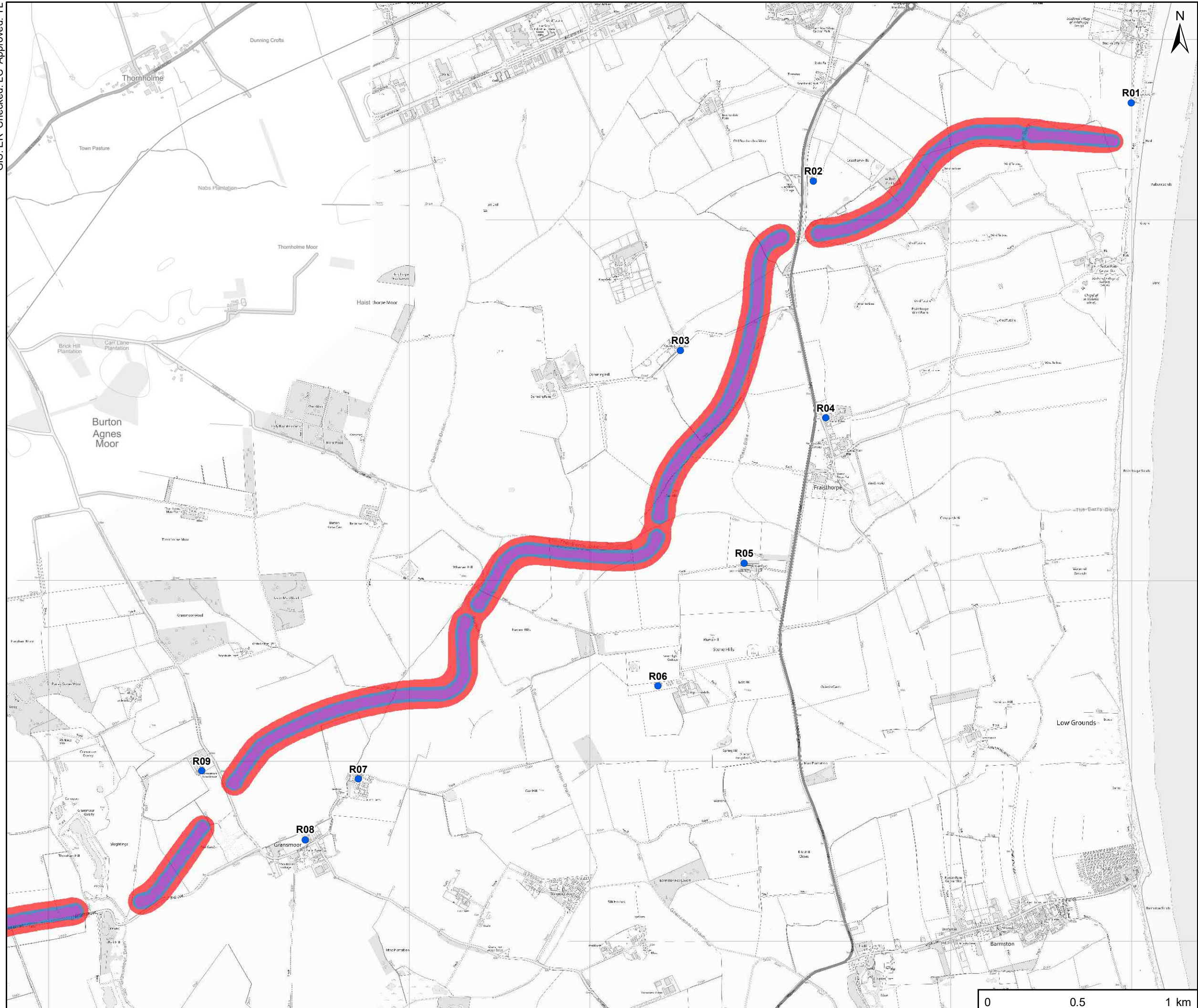
GIS: ER Checked: LC Approved: YL

This drawing has been prepared for the use of AECOM's client. It may not be used, modified, reproduced or relied upon by third parties, except as agreed by AECOM or as required by law. AECOM accepts no responsibility, and denies any liability whatsoever, to any party that uses or relies on this drawing without AECOM's express written consent. Do not scale this document. All measurements must be obtained from the stated dimensions.



**PROJECT**  
Scotland England Green Link 2

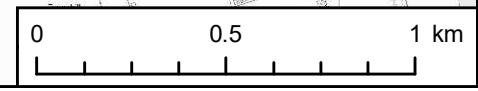
- KEY**
- Noise Receptor Location
- Construction Noise Contour - Phase 2
- Lday (dBA)
- 65 - 70
  - 70 - 75
  - > 75



**TITLE**  
Appendix Figure 13-3  
Construction Noise Map  
Phase 2  
Lday h = 1.5 m  
Grid Size 25 x 25 m

**REFERENCE**  
SEGL2\_T\_ESA\_13-3\_v1\_20220530

**SHEET NUMBER** 1 of 9  
**DATE** 30/05/2022



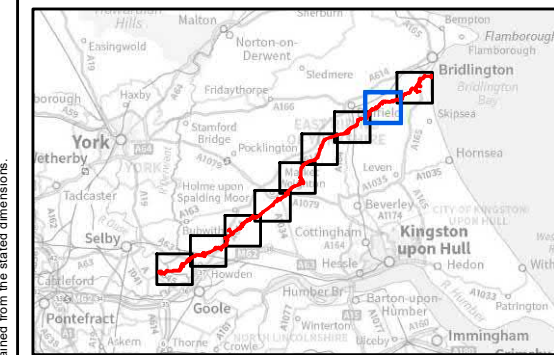
This drawing has been prepared for the use of AECOM's client. It may not be used, modified, reproduced or relied upon by third parties, except as agreed by AECOM or as required by law. AECOM accepts no responsibility, and denies any liability whatsoever, to any party that uses or relies on this drawing without AECOM's express written consent. Do not scale this document. All measurements must be obtained from the stated dimensions.

GIS: ER Checked: LC Approved: YL



**PROJECT**  
**Scotland England Green Link 2**

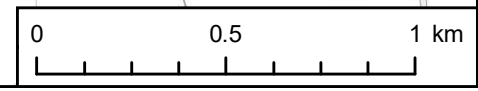
- KEY**
- Noise Receptor Location
- Construction Noise Contour - Phase 2
- Lday (dBA)
- 65 - 70
  - 70 - 75
  - > 75



**TITLE**  
**Appendix Figure 13-3**  
**Construction Noise Map**  
**Phase 2**  
**Lday h = 1.5 m**  
**Grid Size 25 x 25 m**

**REFERENCE**  
 SEGL2\_T\_ESA\_13-3\_v1\_20220530

**SHEET NUMBER** 2 of 9 **DATE** 30/05/2022



This drawing has been prepared for the use of AECOM's client. It may not be used, modified, reproduced or relied upon by third parties, except as agreed by AECOM or as required by law. AECOM accepts no responsibility, and denies any liability whatsoever, to any party that uses or relies on this drawing without AECOM's express written consent. Do not scale this document. All measurements must be obtained from the stated dimensions.

GIS: ER Checked: LC Approved: YL



**PROJECT**  
Scotland England Green Link 2

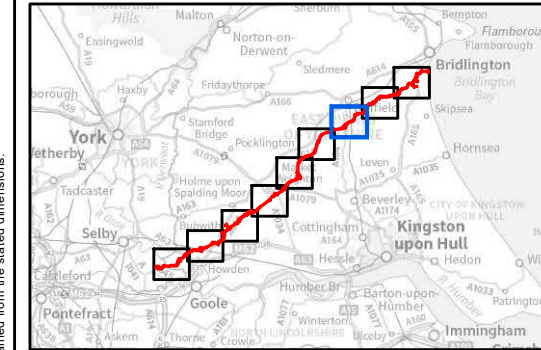
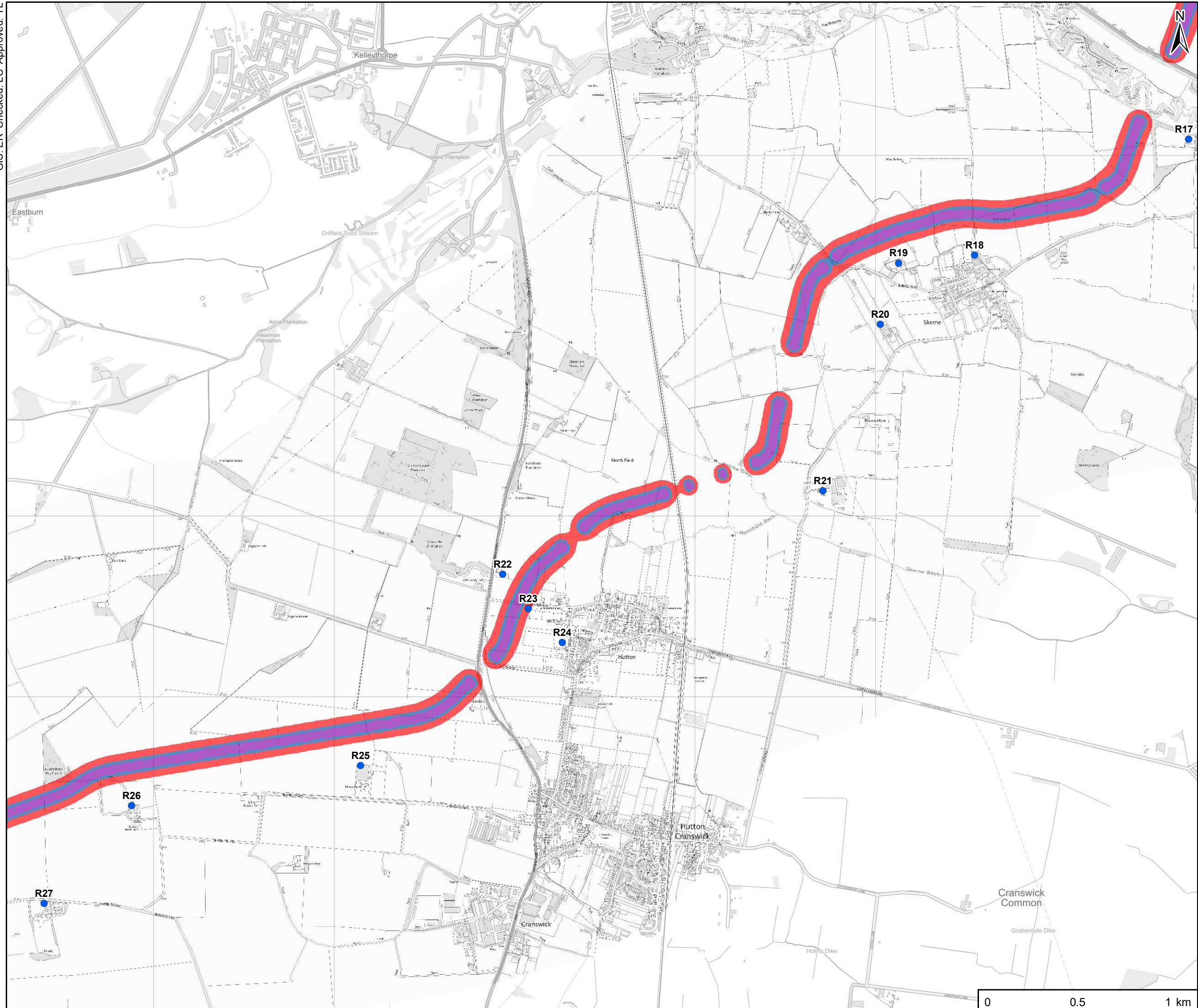
**KEY**

- Noise Receptor Location

Construction Noise Contour - Phase 2

Lday (dBA)

- 65 - 70
- 70 - 75
- > 75

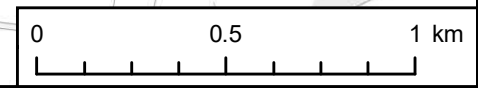


**TITLE**  
Appendix Figure 13-3  
Construction Noise Map  
Phase 2  
Lday h = 1.5 m  
Grid Size 25 x 25 m

**REFERENCE**  
SEGL2\_T\_ESA\_13-3\_v1\_20220530

**SHEET NUMBER**  
3 of 9

**DATE**  
30/05/2022



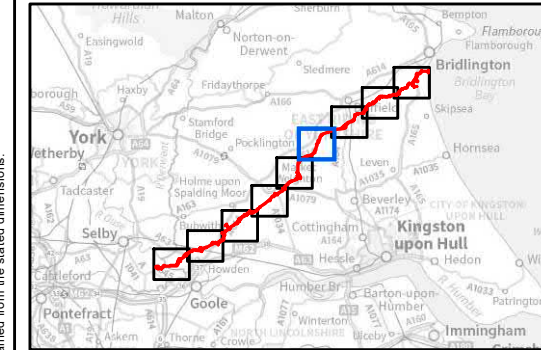
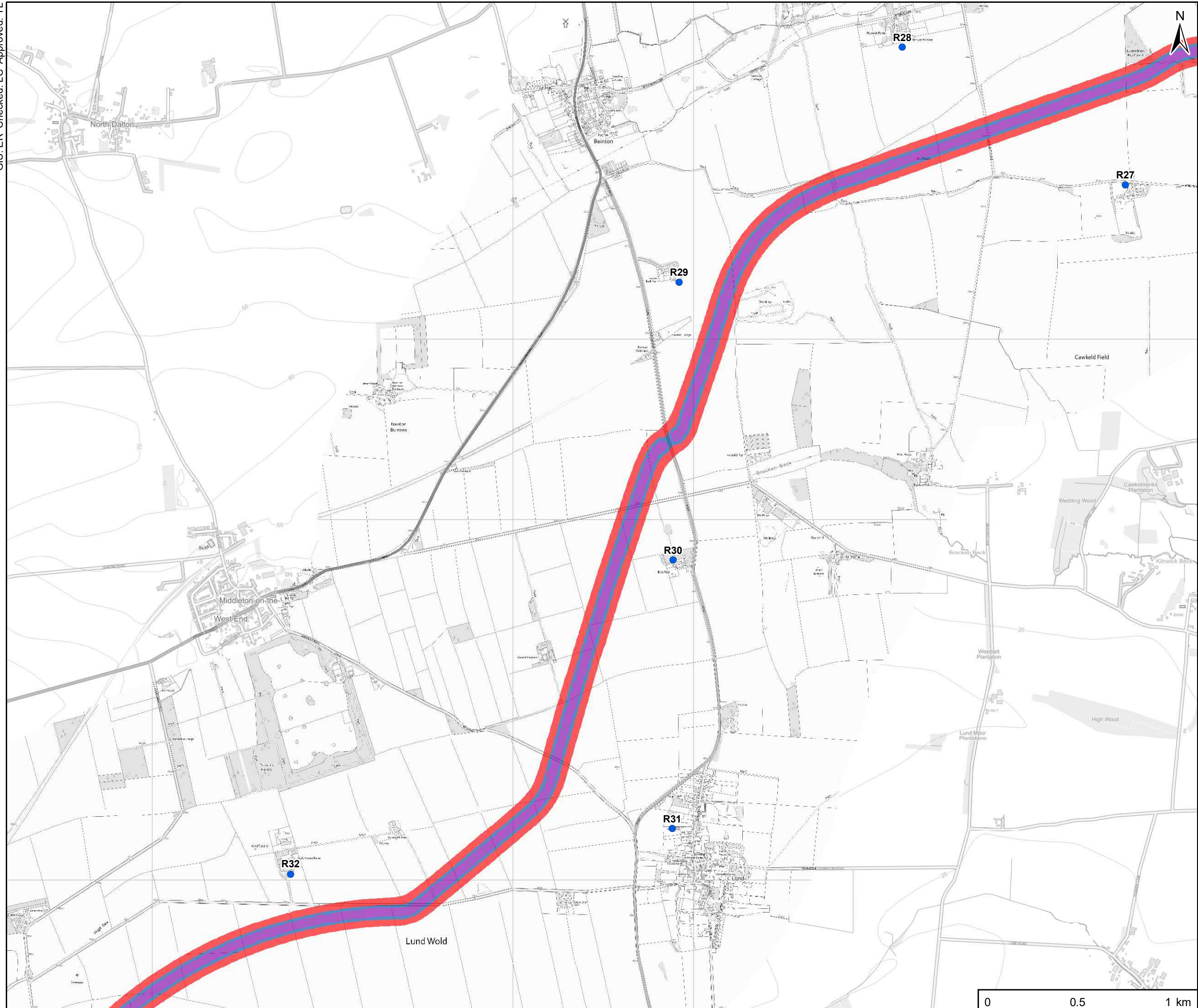
GIS: ER Checked: LC Approved: YL

This drawing has been prepared for the use of AECOM's client. It may not be used, modified, reproduced or relied upon by third parties, except as agreed by AECOM or as required by law. AECOM accepts no responsibility, and denies any liability whatsoever, to any party that uses or relies on this drawing without AECOM's express written consent. Do not scale this document. All measurements must be obtained from the stated dimensions.



**PROJECT**  
Scotland England Green Link 2

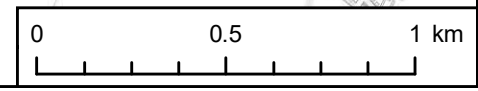
- KEY**
- Noise Receptor Location
- Construction Noise Contour - Phase 2
- Lday (dBA)
- 65 - 70
  - 70 - 75
  - > 75



**TITLE**  
Appendix Figure 13-3  
Construction Noise Map  
Phase 2  
Lday h = 1.5 m  
Grid Size 25 x 25 m

**REFERENCE**  
SEGL2\_T\_ESA\_13-3\_v1\_20220530

**SHEET NUMBER** 4 of 9  
**DATE** 30/05/2022



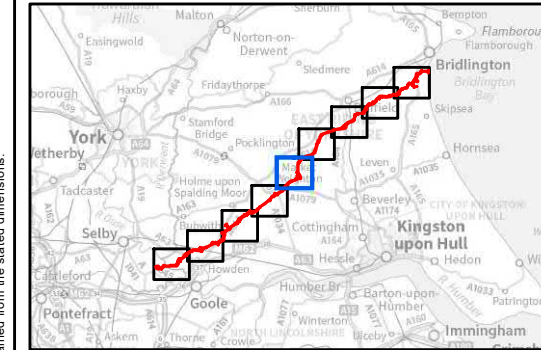
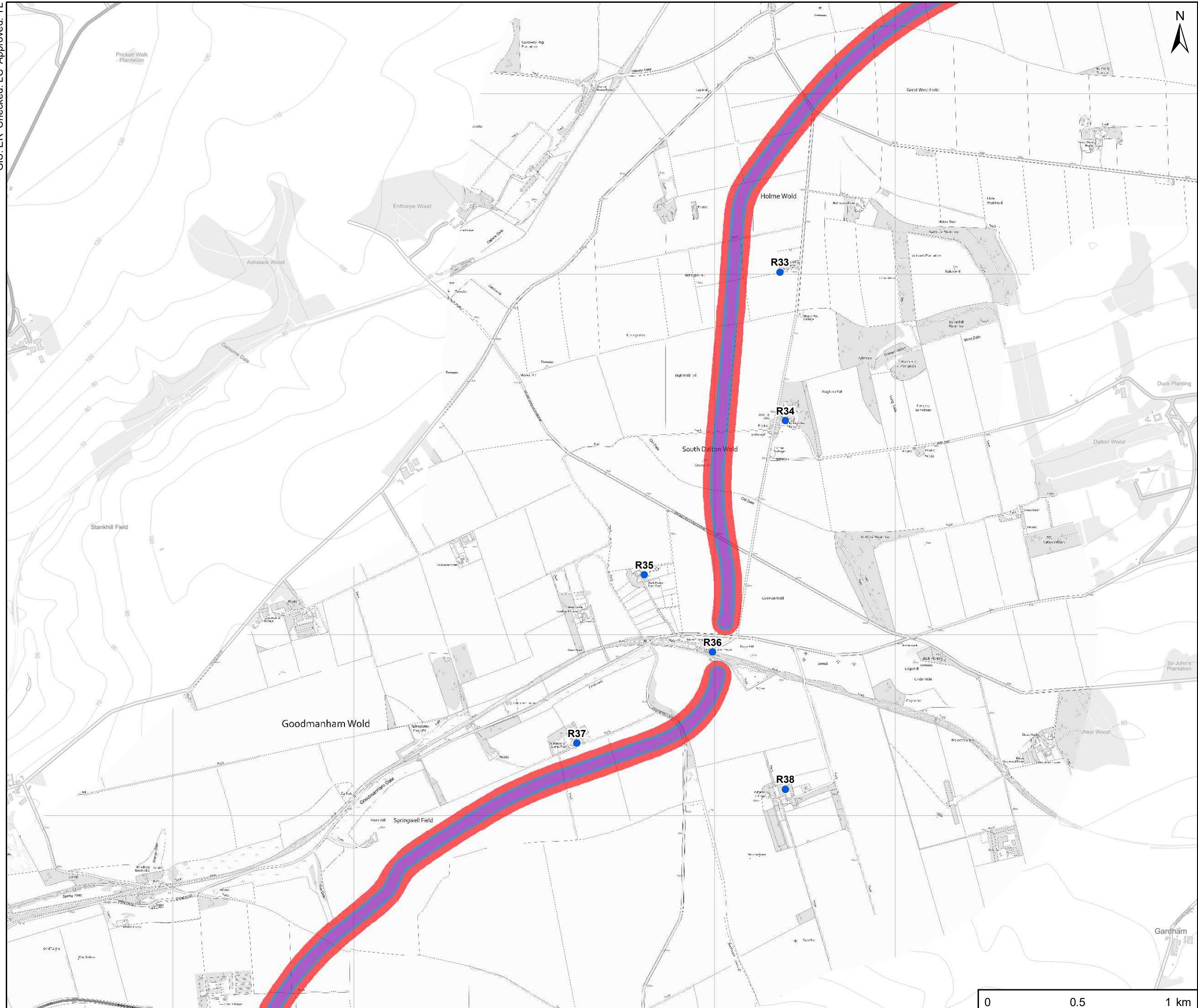
This drawing has been prepared for the use of AECOM's client. It may not be used, modified, reproduced or relied upon by third parties, except as agreed by AECOM or as required by law. AECOM accepts no responsibility, and denies any liability whatsoever, to any party that uses or relies on this drawing without AECOM's express written consent. Do not scale this document. All measurements must be obtained from the stated dimensions.

GIS: ER Checked: LC Approved: YL



**PROJECT**  
**Scotland England Green Link 2**

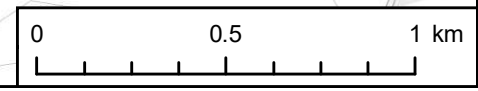
- KEY**
- Noise Receptor Location
- Construction Noise Contour - Phase 2
- Lday (dBA)
- 65 - 70
  - 70 - 75
  - > 75



**TITLE**  
**Appendix Figure 13-3**  
**Construction Noise Map**  
**Phase 2**  
**Lday h = 1.5 m**  
**Grid Size 25 x 25 m**

**REFERENCE**  
 SEGL2\_T\_ESA\_13-3\_v1\_20220530

**SHEET NUMBER** 5 of 9  
**DATE** 30/05/2022



This drawing has been prepared for the use of AECOM's client. It may not be used, modified, reproduced or relied upon by third parties, except as agreed by AECOM or as required by law. AECOM accepts no responsibility, and denies any liability whatsoever, to any party that uses or relies on this drawing without AECOM's express written consent. Do not scale this document. All measurements must be obtained from the stated dimensions.

GIS: ER Checked: LC Approved: YL



PROJECT  
**Scotland England Green Link 2**

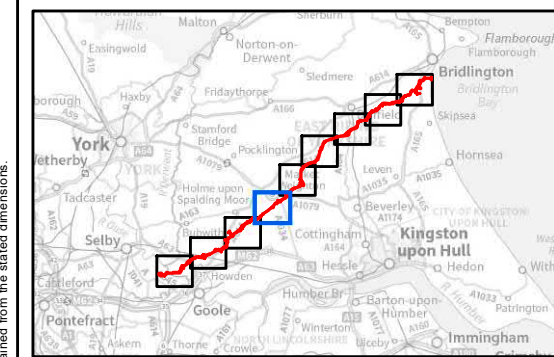
KEY

- Noise Receptor Location

Construction Noise Contour - Phase 2

Lday (dBA)

- 65 - 70
- 70 - 75
- > 75



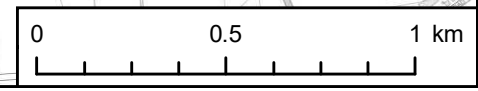
TITLE  
**Appendix Figure 13-3  
Construction Noise Map  
Phase 2  
Lday h = 1.5 m  
Grid Size 25 x 25 m**

REFERENCE  
SEGL2\_T\_ESA\_13-3\_v1\_20220530

SHEET NUMBER 6 of 9 DATE 30/05/2022

GIS: ER Checked: LC Approved: YL

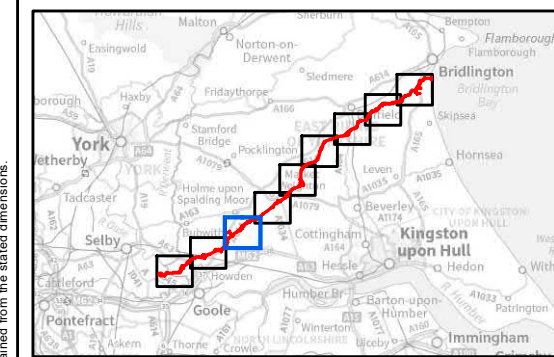
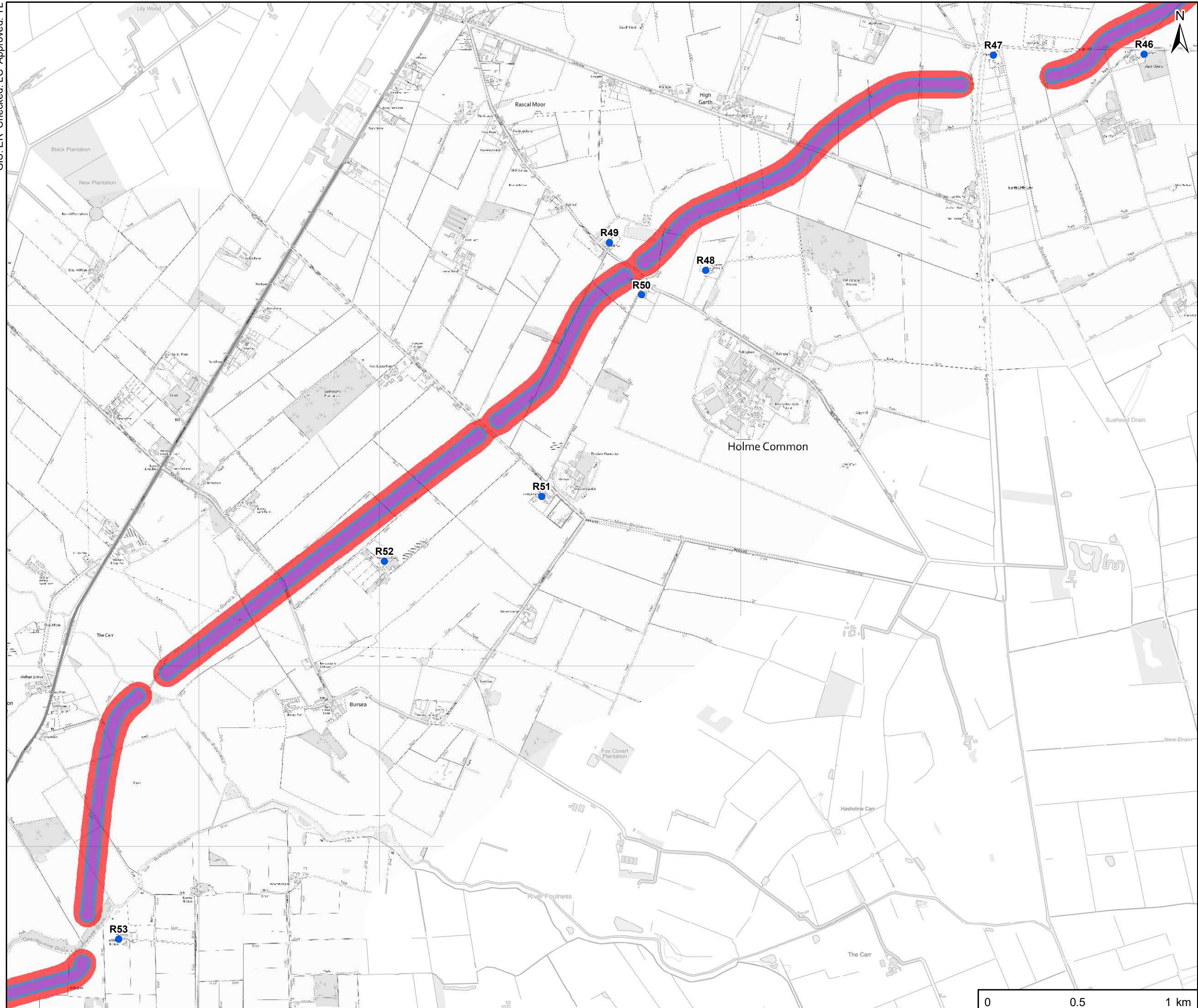
This drawing has been prepared for the use of AECOM's client. It may not be used, modified, reproduced or relied upon by third parties, except as agreed by AECOM or as required by law. AECOM accepts no responsibility, and denies any liability whatsoever, to any party that uses or relies on this drawing without AECOM's express written consent. Do not scale this document. All measurements must be obtained from the stated dimensions.





**PROJECT**  
Scotland England Green Link 2

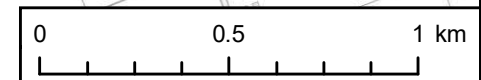
- KEY**
- Noise Receptor Location
- Construction Noise Contour - Phase 2
- Lday (dBA)
- 65 - 70
  - 70 - 75
  - > 75



**TITLE**  
Appendix Figure 13-3  
Construction Noise Map  
Phase 2  
Lday h = 1.5 m  
Grid Size 25 x 25 m

**REFERENCE**  
SEGL2\_T\_ESA\_13-3\_v1\_20220530

**SHEET NUMBER** 7 of 9 **DATE** 30/05/2022



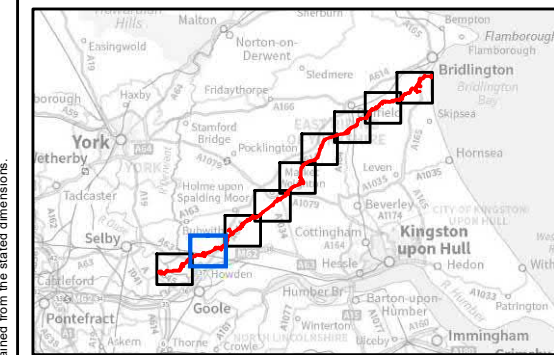
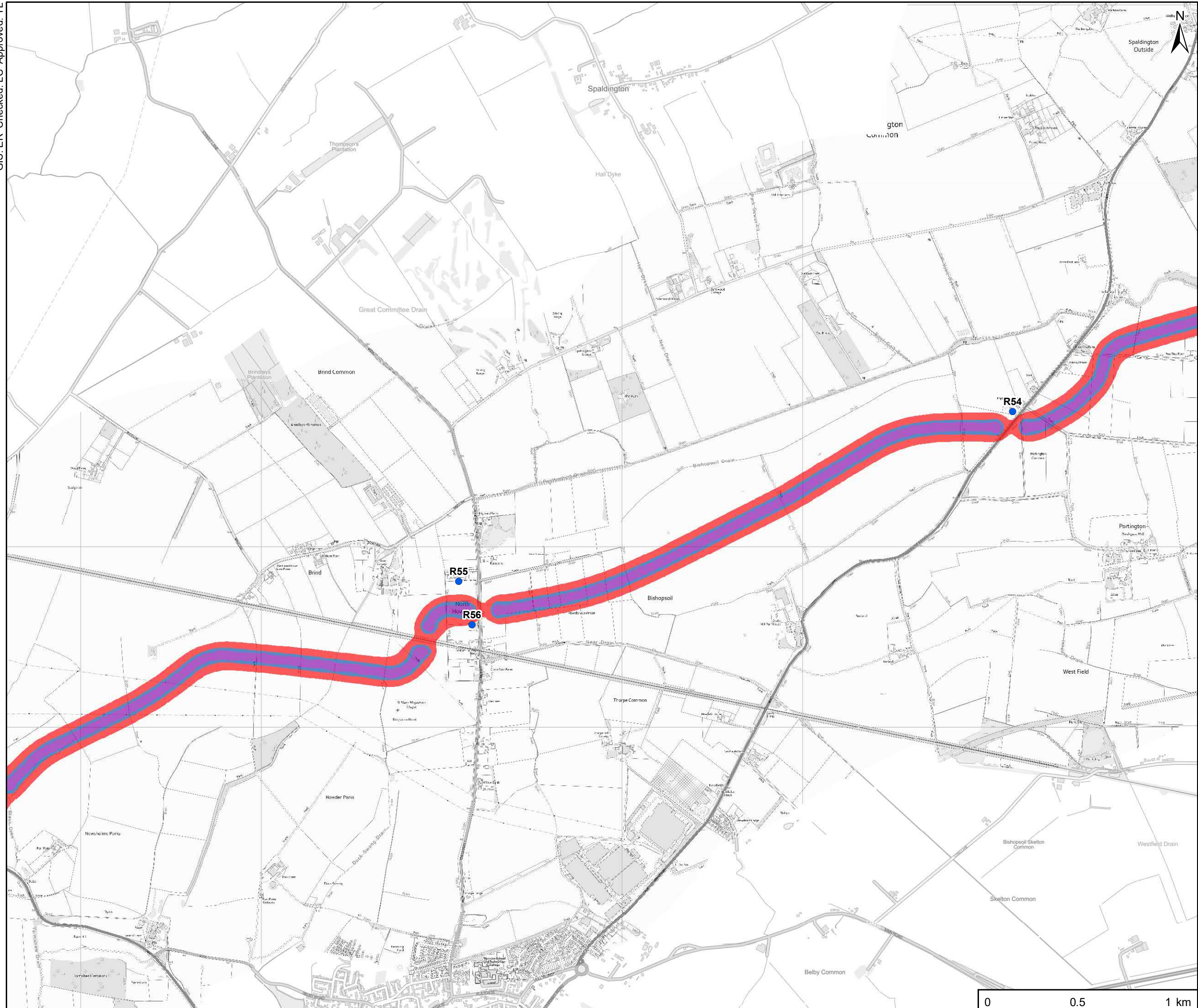
This drawing has been prepared for the use of AECOM's client. It may not be used, modified, reproduced or relied upon by third parties, except as agreed by AECOM or as required by law. AECOM accepts no responsibility, and denies any liability whatsoever, to any party that uses or relies on this drawing without AECOM's express written consent. Do not scale this document. All measurements must be obtained from the stated dimensions.

GIS: ER Checked: LC Approved: YL



**PROJECT**  
**Scotland England Green Link 2**

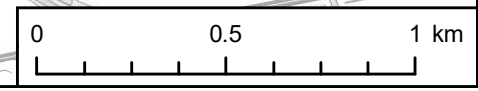
- KEY**
- Noise Receptor Location
- Construction Noise Contour - Phase 2
- Lday (dBA)
- 65 - 70
  - 70 - 75
  - > 75



**TITLE**  
**Appendix Figure 13-3**  
**Construction Noise Map**  
**Phase 2**  
**Lday h = 1.5 m**  
**Grid Size 25 x 25 m**

**REFERENCE**  
 SEGL2\_T\_ESA\_13-3\_v1\_20220530

**SHEET NUMBER** 8 of 9 **DATE** 30/05/2022



This drawing has been prepared for the use of AECOM's client. It may not be used, modified, reproduced or relied upon by third parties, except as agreed by AECOM or as required by law. AECOM accepts no responsibility, and denies any liability whatsoever, to any party that uses or relies on this drawing without AECOM's express written consent. Do not scale this document. All measurements must be obtained from the stated dimensions.

GIS: ER Checked: LC Approved: YL