

KEY

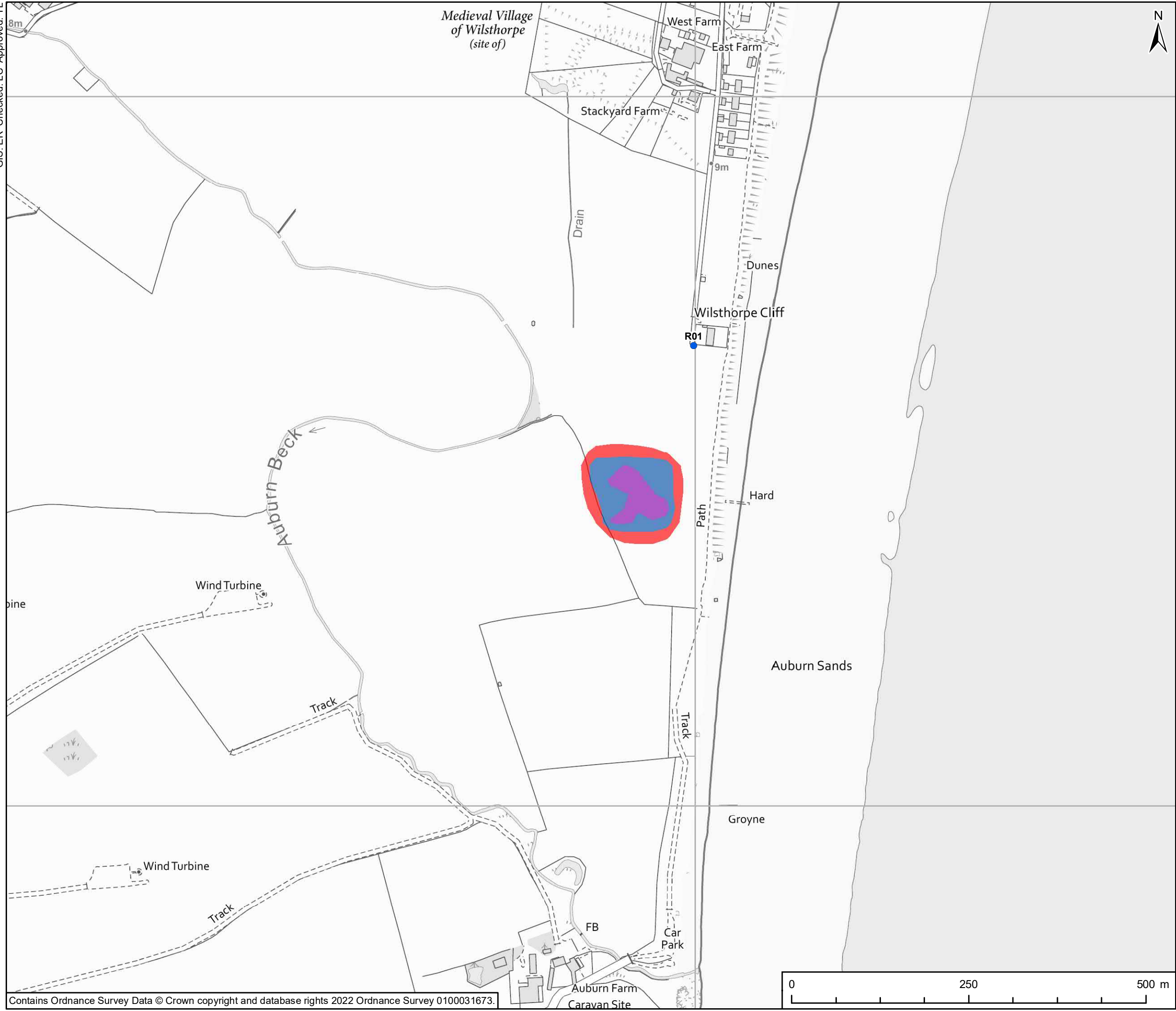
- Noise Receptor Location

Construction Noise Contour - Phase 4

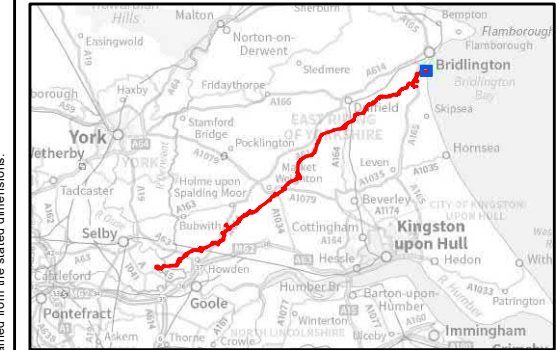
Lday (dBA)

- 65 - 70
- 70 - 75
- > 75

GIS: ER Checked: LC Approved: YL



This drawing has been prepared for the use of AECOM's client. It may not be used, modified, reproduced or relied upon by third parties, except as agreed by AECOM or as required by law. AECOM accepts no responsibility, and denies any liability whatsoever, to any party that uses or relies on this drawing without AECOM's express written consent. Do not scale this document. All measurements must be obtained from the stated dimensions.



TITLE
**Appendix Figure 13-5
Construction Noise Map
Phase 4
Lday h = 1.5 m
Grid Size 25 x 25 m**

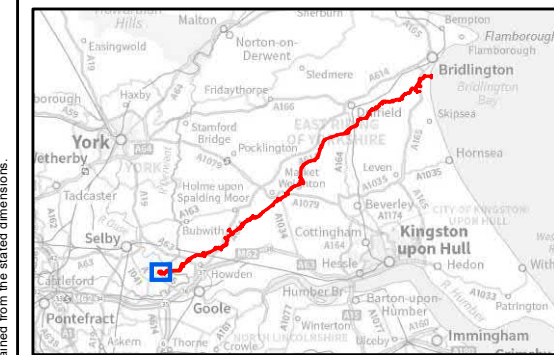
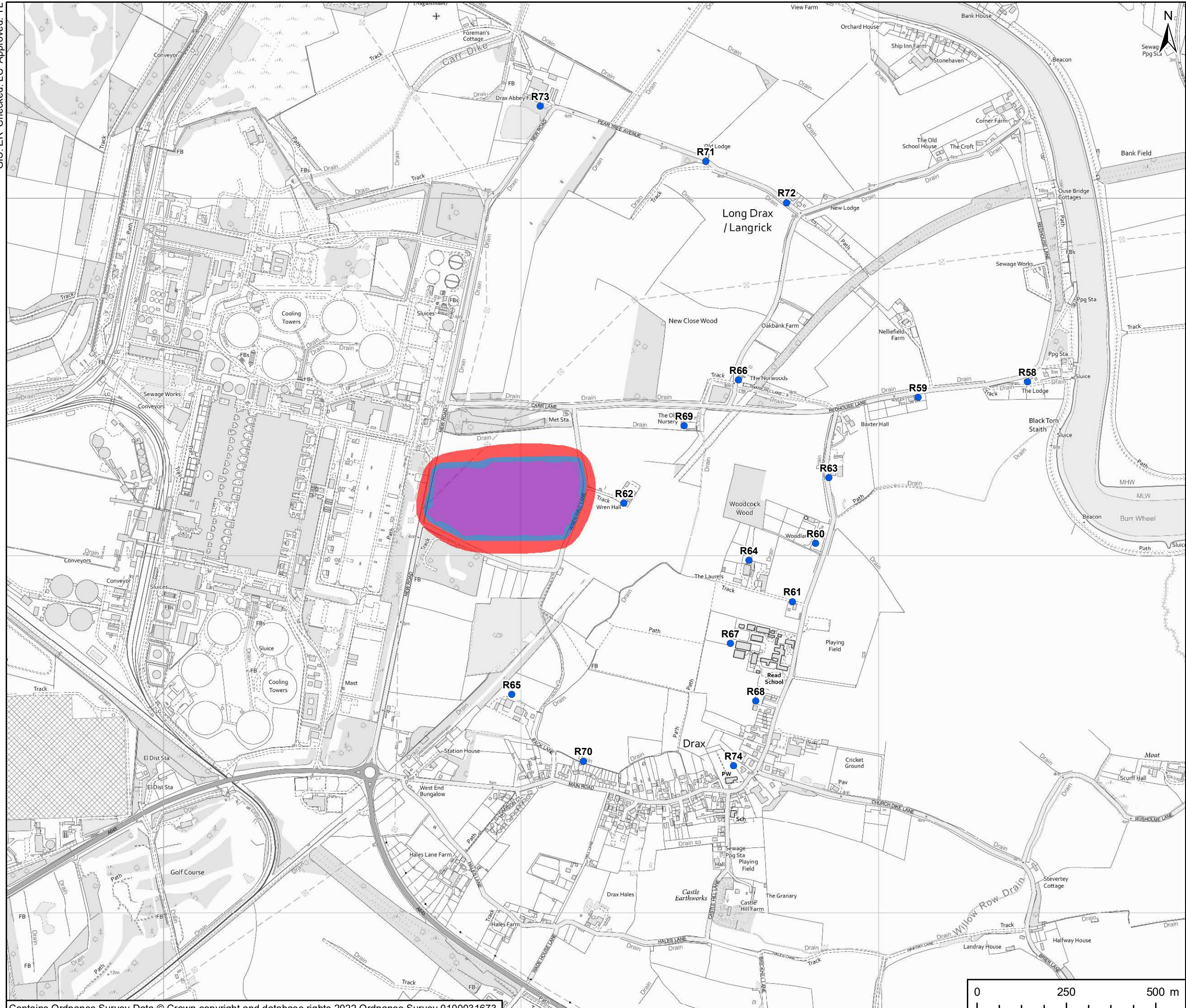
REFERENCE
SEGL2_T_ESA_13-5_v1_20220530

SHEET NUMBER
1 of 1

DATE
30/05/2022

PROJECT
Scotland England Green Link 2

- KEY**
- Noise Receptor Location
- Construction Noise Contour - Phase 5
- Lday (dBA)
- 65 - 70
 - 70 - 75
 - > 75



TITLE
Appendix Figure 13-6
Construction Noise Map
Phase 5
Lday h = 1.5 m
Grid Size 25 x 25 m

REFERENCE
SEGL2_T_ESA_13-6_v1_20220530

SHEET NUMBER 1 of 1
DATE 30/05/2022

This drawing has been prepared for the use of AECOM's client. It may not be used, modified, reproduced or relied upon by third parties, except as agreed by AECOM or as required by law. AECOM accepts no responsibility, and denies any liability whatsoever, to any party that uses or relies on this drawing without AECOM's express written consent. Do not scale this document. All measurements must be obtained from the stated dimensions.

GIS: ER Checked: LC Approved: YL

