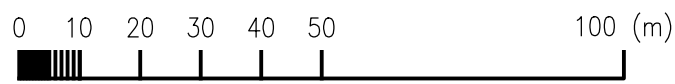
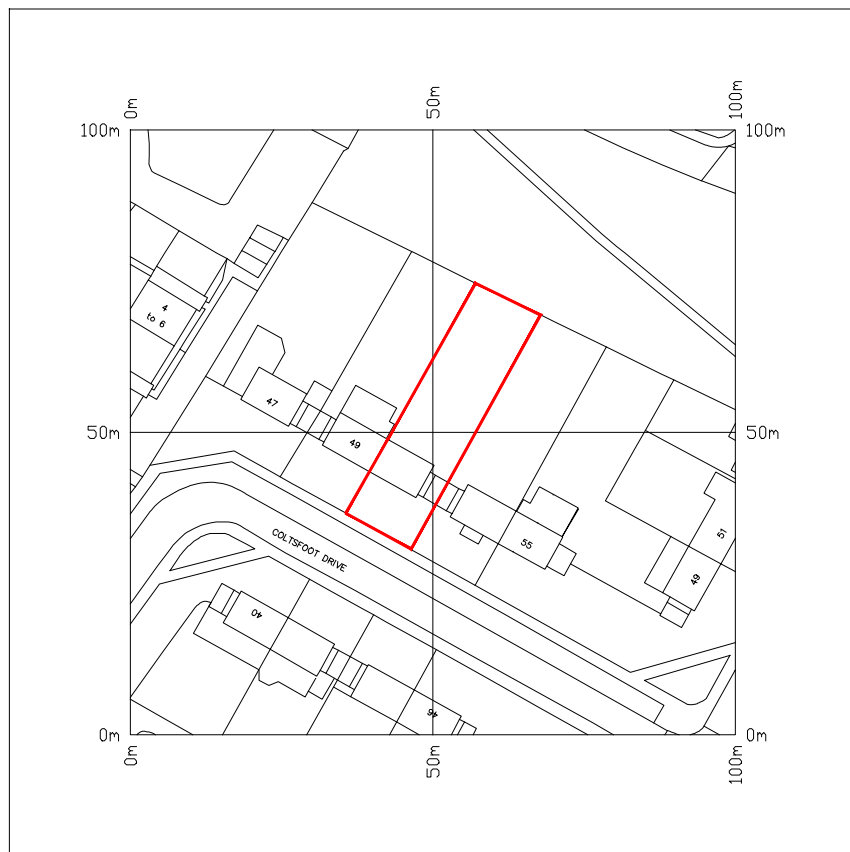
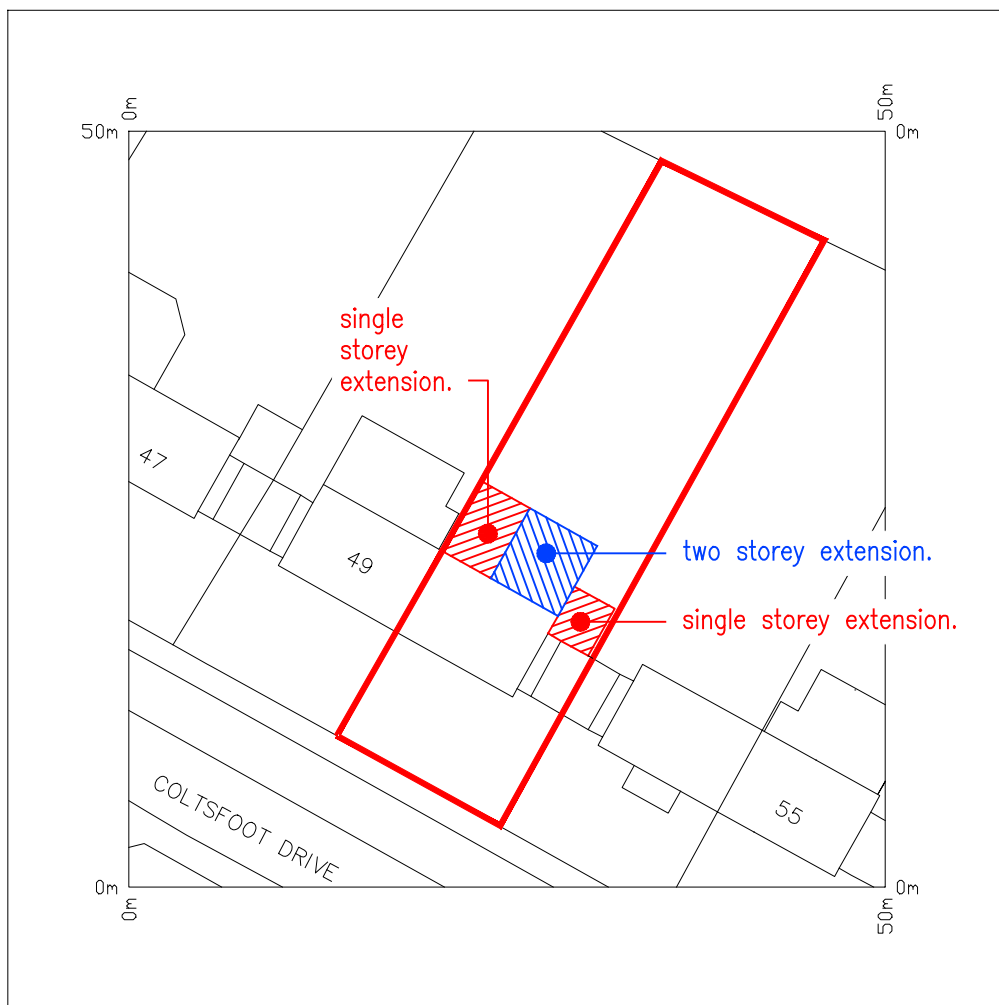


Produced on 28 Feb 2024 from the Ordnance Survey National Geographic Database and incorporating surveyed revision available at this date. This map shows the area bounded by 497467 145189,497609 145189,497609 145331,497467 145331,497467 145189. Reproduction in whole or part is prohibited without the prior permission of Ordnance Survey. Crown copyright 2023. Supplied by copla ltd trading as UKPlanningMaps.com a licensed Ordnance Survey partner (100054135). Data licence expires 28 Feb 2025. Unique plan reference: v2c//835821/1125548



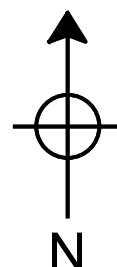
location plan

1:1250



site plan

1:500



REV:	DESCRIPTION:	BY:	DATE:
------	--------------	-----	-------

CLIENT:	A Thistleton		
---------	---------------------	--	--

PROJECT:	Proposed Part Two Storey Part Single Storey Rear Extension		
----------	---	--	--

ADDRESS:	51 Coltsfoot Drive, Burpham, Guildford, Surrey, GU1 1YG		
----------	--	--	--

TITLE:	Proposed Location & Site plan		
--------	--	--	--

	TS DRAWING SERVICES		
	Address: 3 Tarragon drive, Guildford, Surrey, gu2 9gp		
	Contact No: 07727 181673		
	Email: tsdrawingservices@outlook.com		
	Facebook: @tsdrawingservices		

SCALE AT A3:	DATE:	STATUS:
1:1250,1:500	Jan 2024	Planning

PROJECT NO:	DRAWING NO:	REVISION:
24/403	01	-