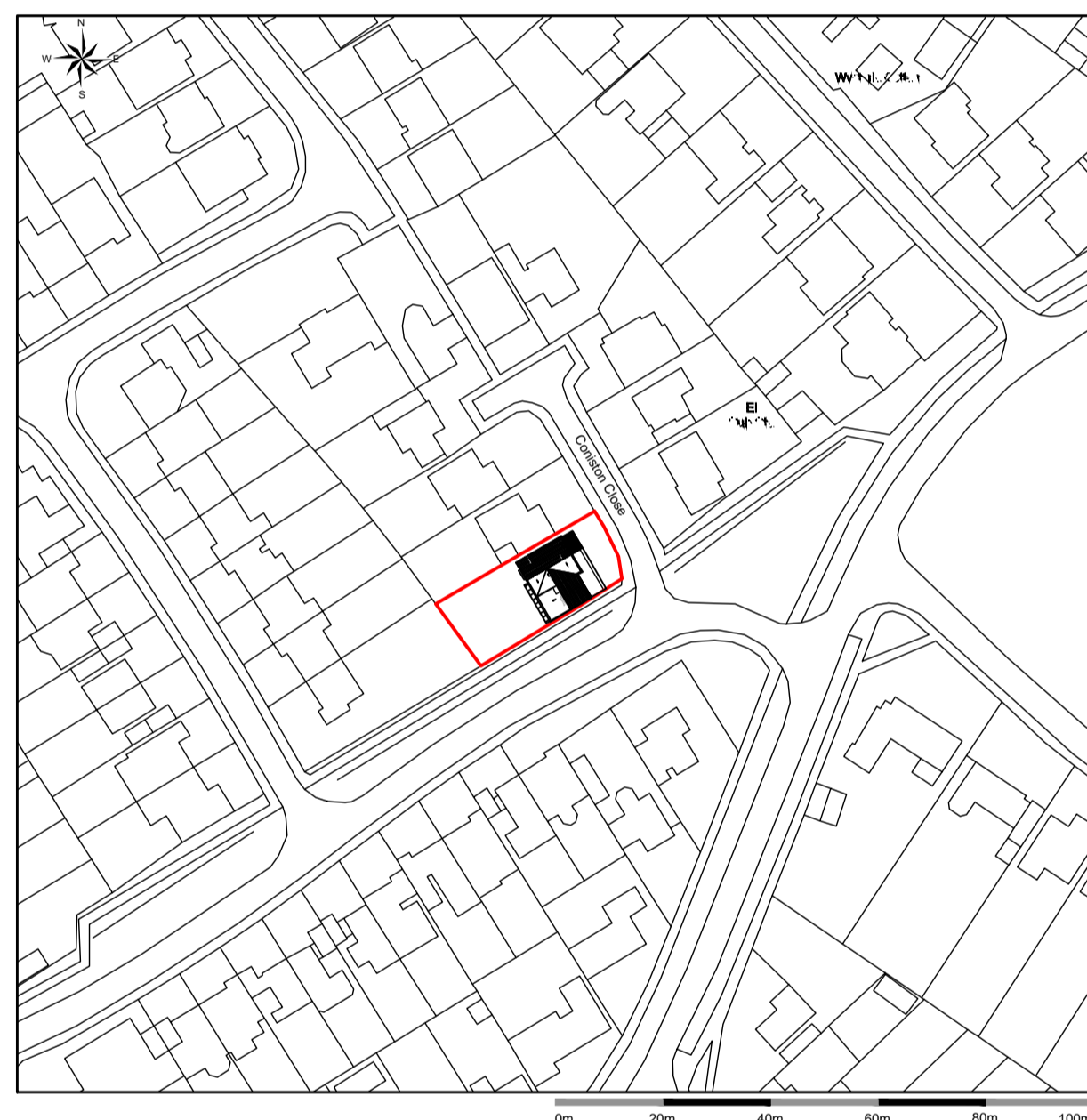


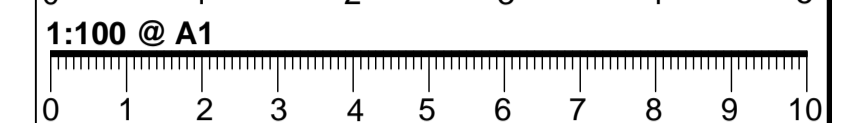
Location Plan of HP3 8RH



Scale: 1:1250, paper size: A4



SCALE 1:200



NOTES:

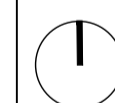
- THESE DRAWINGS ARE FOR BUILDING ILLUSTRATION PURPOSES ONLY
- (REFER TO BUILDING SPEC FOR FURTHER INFORMATION)
- DIMENSIONS ARE TO BE CHECKED ON SITE PRIOR TO ANY CONSTRUCTION
- REFER TO STRUCTURAL ENGINEER REPORT FOR STEEL WORKS, THESE DRAWINGS ARE FOR ILLUSTRATION PURPOSES ONLY
- ELECTRICAL LAYOUT TO BE CONFIRMED BY CLIENT ON SITE WITH BUILDER
- PLUMBING TO CONNECT TO EXISTING

KEY:

- SITE BOUNDARY
- - - DEMOLITION
- DRAINAGE
- LIGHT LAYOUT TBC

KEY:

- MAINS CONNECTED SMOKE DETECTOR
- MAINS CONNECTED HEAT DETECTOR
- (REFER TO BUILDING SPEC NOTES)
- FINISHED FLOOR LEVEL
- FIRE ESCAPE ROPE LOCATION
- FIRE ESCAPE ROUTE WINDOW
- FIRE RATED DOOR UP TO 30min
- FIRE RATED STUD WALL UP TO 30min
- FIRE RATED GLASS UP TO 30min



REVISION DATE/DRAWN



PROJECT	1 Coniston Close	
	London	
DRAWING TITLE	PLANNING	
	LOCATION PLANS	
DATE	FEB 24	SCALE @ A1
DRAWN	MC	CHECK SS
STATUS		
JOB NUMBER		
DRAWING NUMBER	DR-A-04	REV C