

APPENDIX D

Site Details:

unspecified


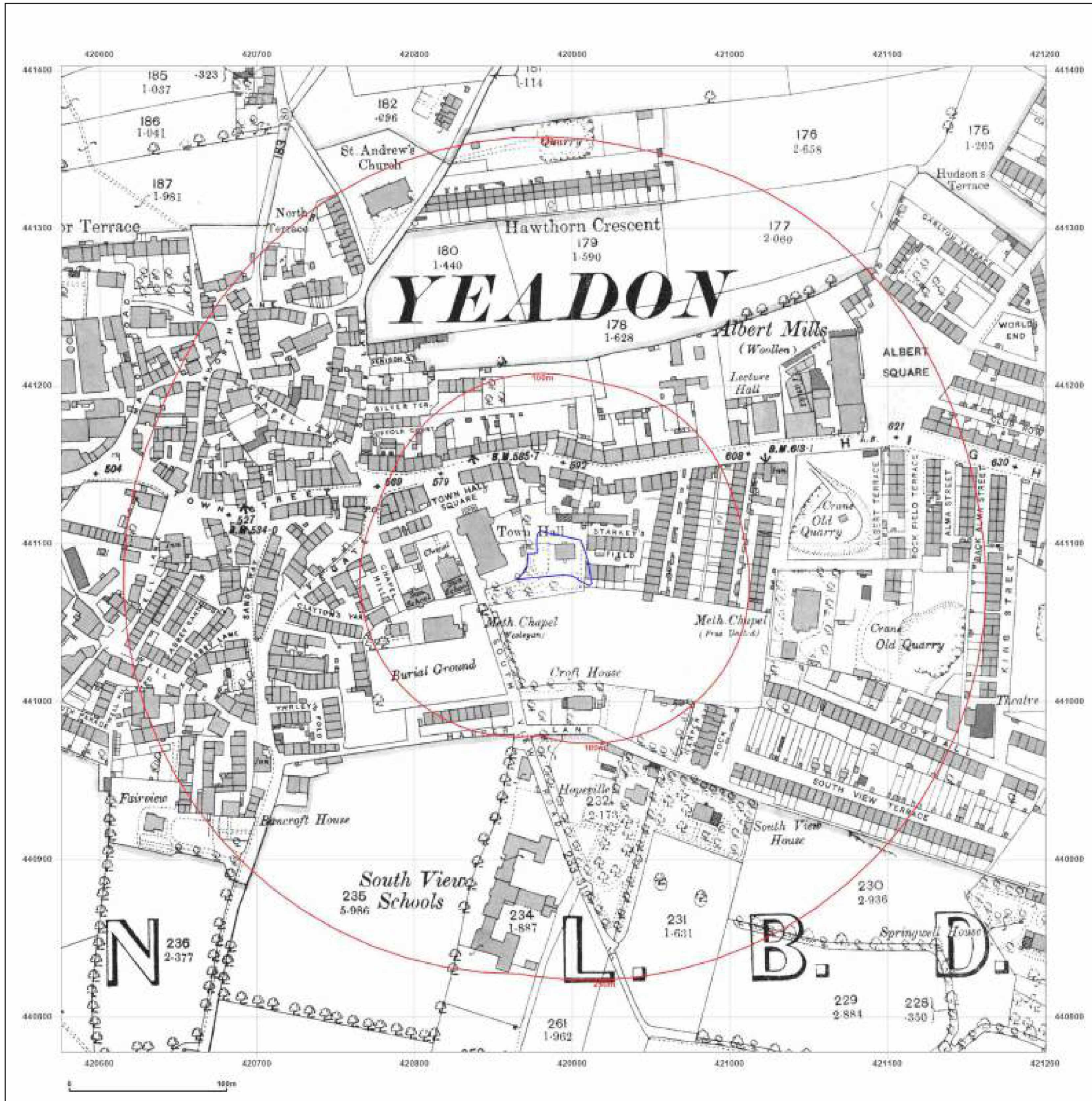
Client Ref: EMS_883996_1093892
Report Ref: EMS-883996_1130114
Grid Ref: 420888, 441090

Map Name: County Series

Map date: 1893

Scale: 1:2,500

Printed at: 1:2,500



Surveyed 1893
Revised 1893
Edition N/A
Copyright N/A
Levelled N/A

Site Details:

unspecified



Client Ref: EMS_883996_1093892
 Report Ref: EMS-883996_1130114
 Grid Ref: 420888, 441090

Map Name: County Series

Map date: 1908

Scale: 1:2,500

Printed at: 1:2,500



Surveyed 1908
 Revised 1908
 Edition N/A
 Copyright N/A
 Levelled N/A

Site Details:

unspecified


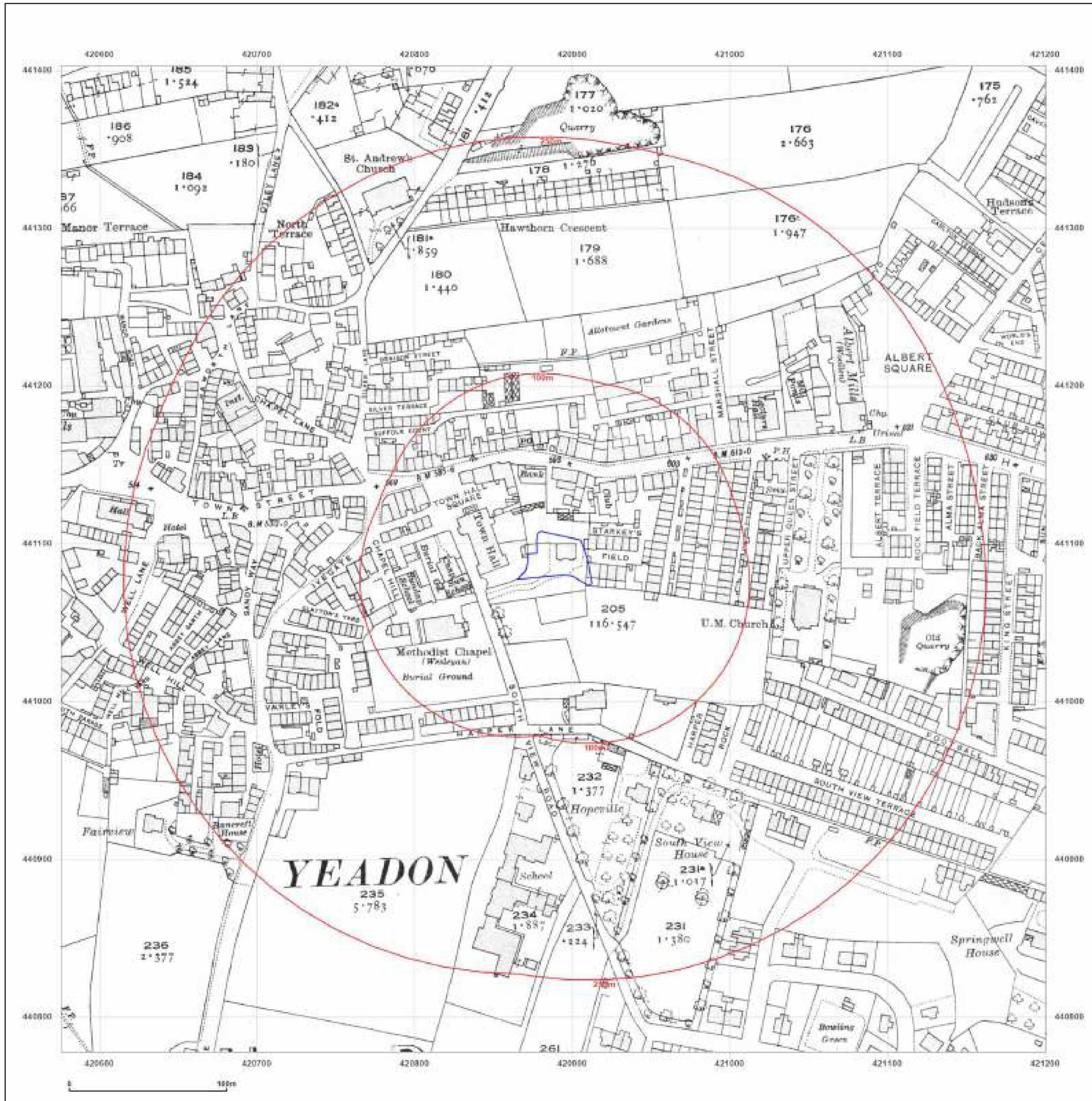
Client Ref: EMS_883996_1093892
Report Ref: EMS-883996_1130114
Grid Ref: 420888, 441090

Map Name: County Series

Map date: 1921

Scale: 1:2,500

Printed at: 1:2,500



Surveyed 1921
Revised 1921
Edition N/A
Copyright N/A
Levelled N/A

Site Details:

unspecified

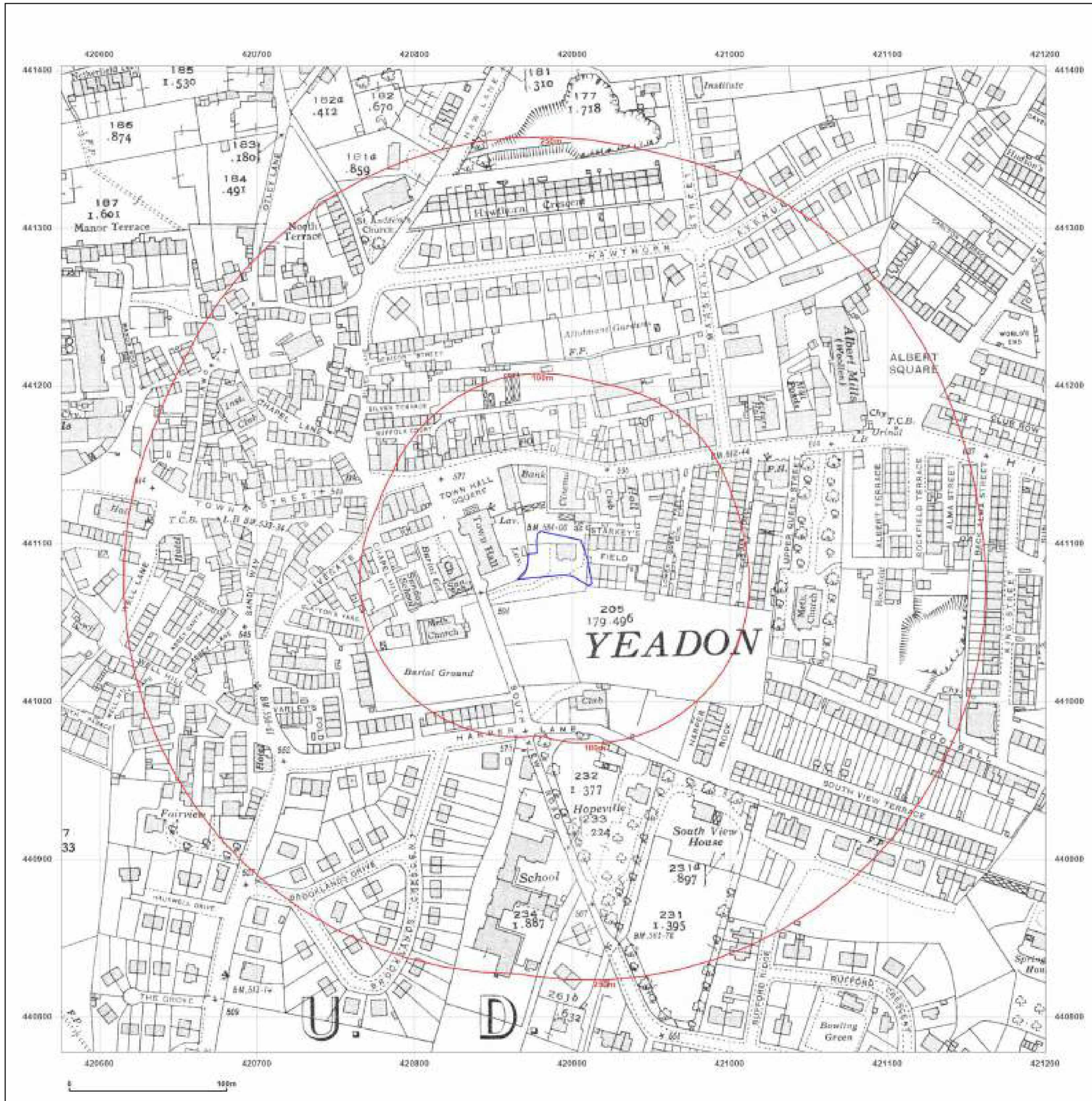
Client Ref: EMS_883996_1093892
Report Ref: EMS-883996_1130114
Grid Ref: 420888, 441090

Map Name: County Series

Map date: 1934

Scale: 1:2,500

Printed at: 1:2,500



Surveyed 1934
Revised 1934
Edition N/A
Copyright N/A
Levelled N/A

Site Details:

unspecified

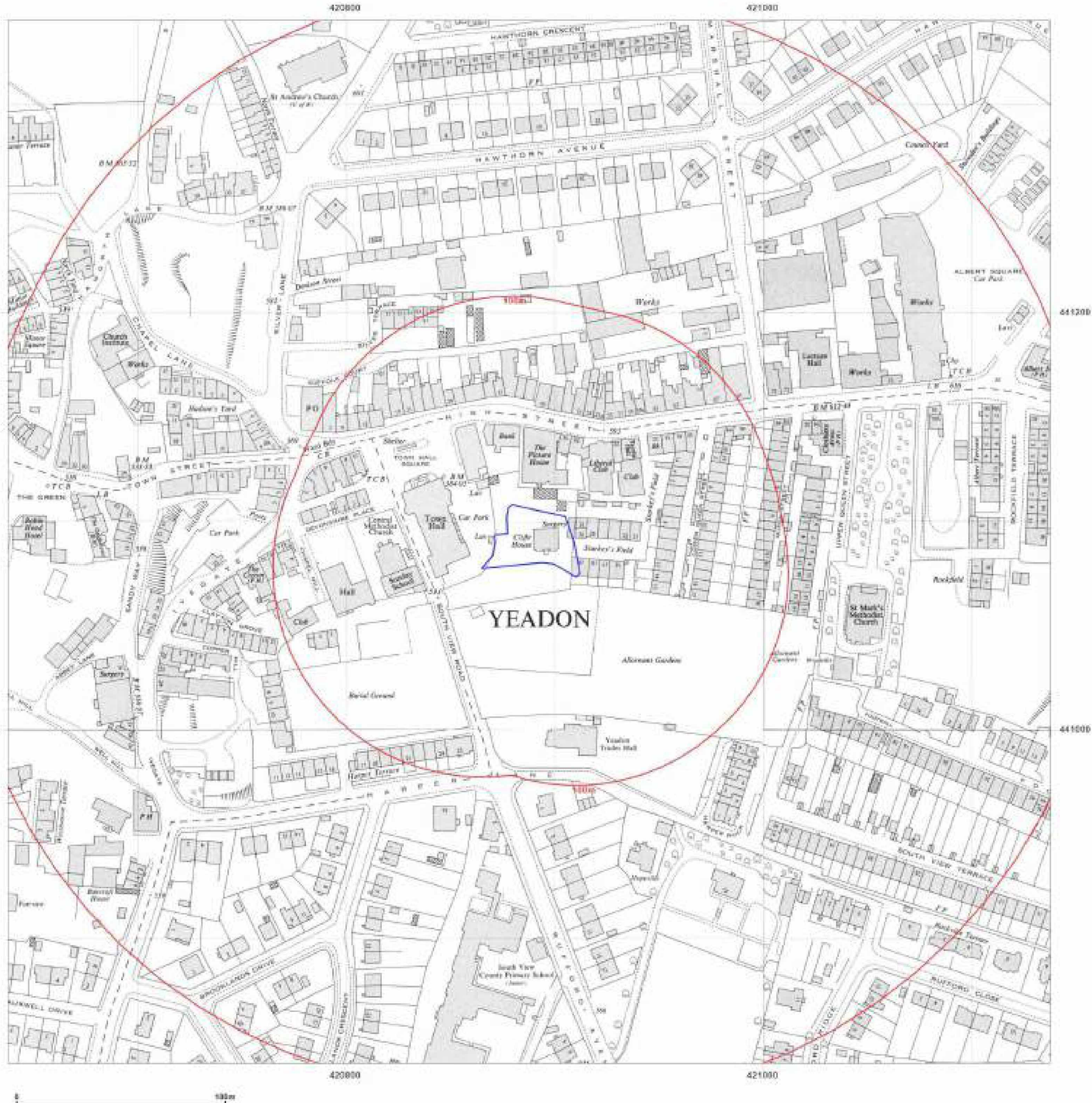
Client Ref: EMS_883996_1093892
Report Ref: EMS-883996_1130114
Grid Ref: 420888, 441090

Map Name: National Grid

Map date: 1962

Scale: 1:1,250

Printed at: 1:2,000



Surveyed 1961 Revised 1961 Edition N/A Copyright 1962 Levelled 1957	Surveyed 1961 Revised 1961 Edition N/A Copyright 1962 Levelled 1957
Surveyed 1961 Revised 1961 Edition N/A Copyright 1962 Levelled 1957	Surveyed 1961 Revised 1961 Edition N/A Copyright 1962 Levelled 1957

Site Details:

unspecified

Client Ref: EMS_883996_1093892
Report Ref: EMS-883996_1130114
Grid Ref: 420888, 441090

Map Name: National Grid


Map date: 1962-1964

Scale: 1:2,500

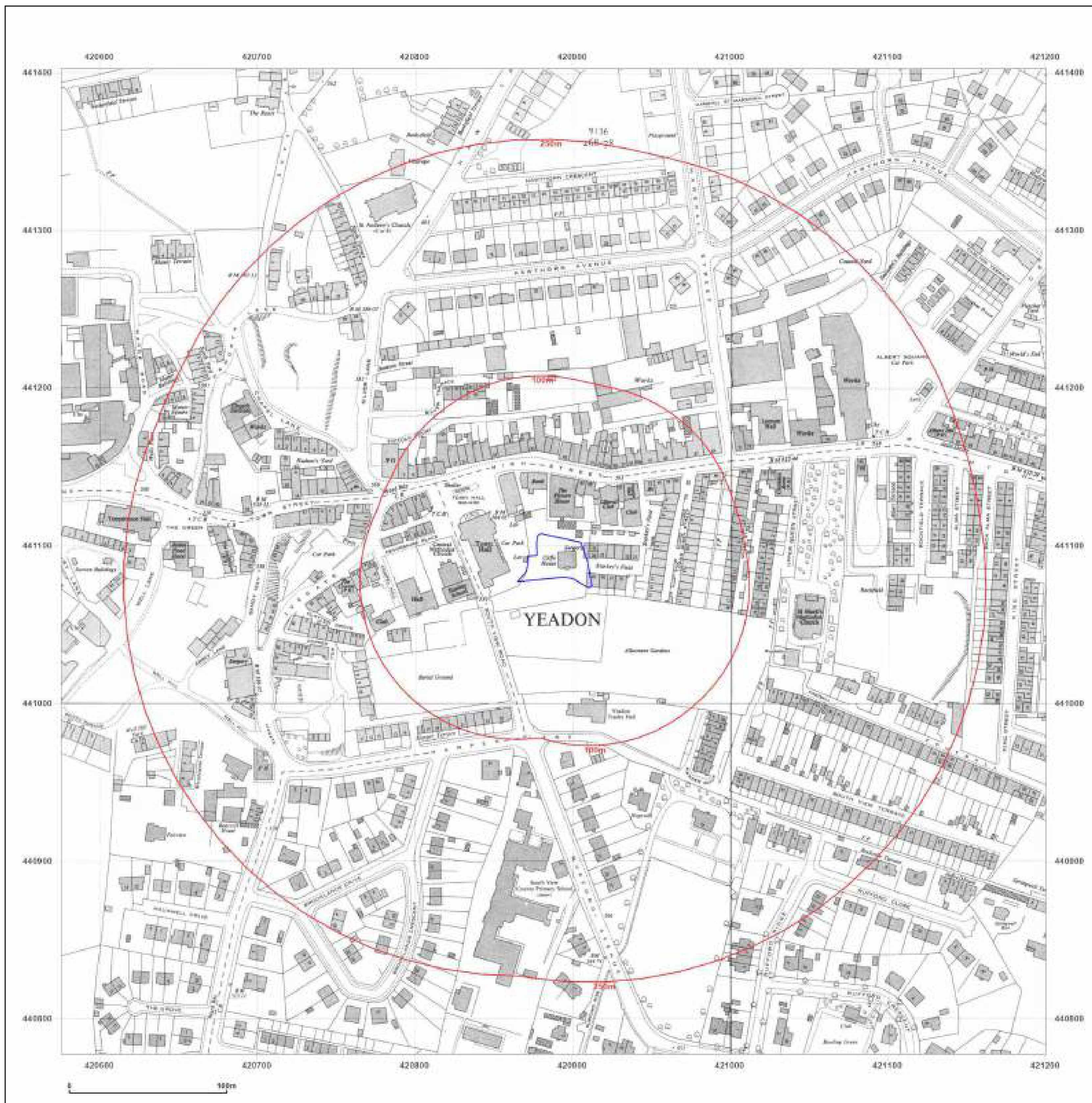
Printed at: 1:2,500



Surveyed N/A
Revised 1961
Edition 1962
Copyright 1962
Levelled 1957



Surveyed 1962
Revised 1962
Edition 1964
Copyright 1964
Levelled 1957



Site Details:

unspecified

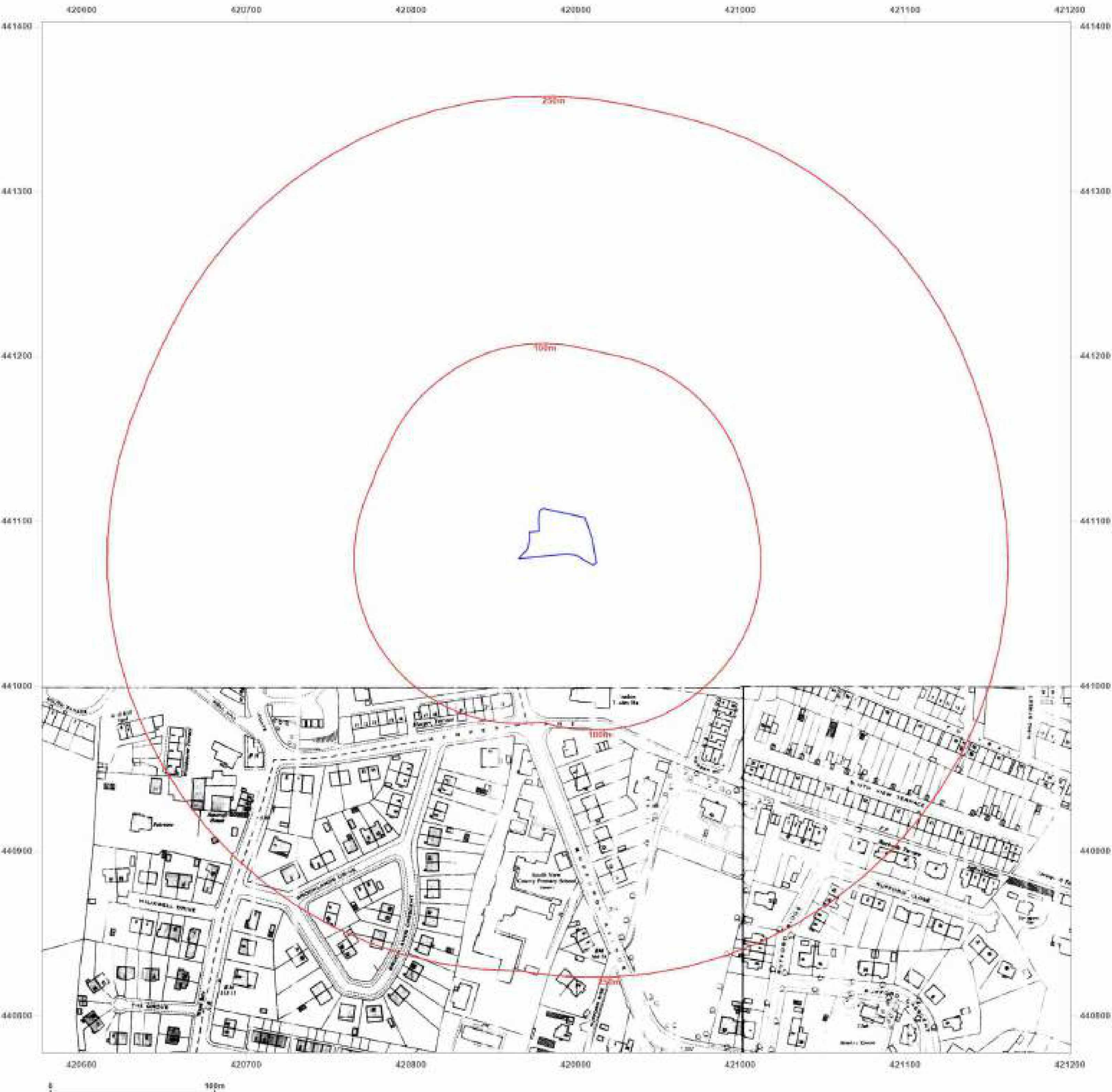
Client Ref: EMS_883996_1093892
Report Ref: EMS-883996_1130114
Grid Ref: 420888, 441090

Map Name: National Grid

Map date: 1964

Scale: 1:2,500

Printed at: 1:2,500



Surveyed N/A
Revised N/A
Edition N/A
Copyright N/A
Levelled N/A

Surveyed N/A
Revised N/A
Edition N/A
Copyright N/A
Levelled N/A

Site Details:

unspecified

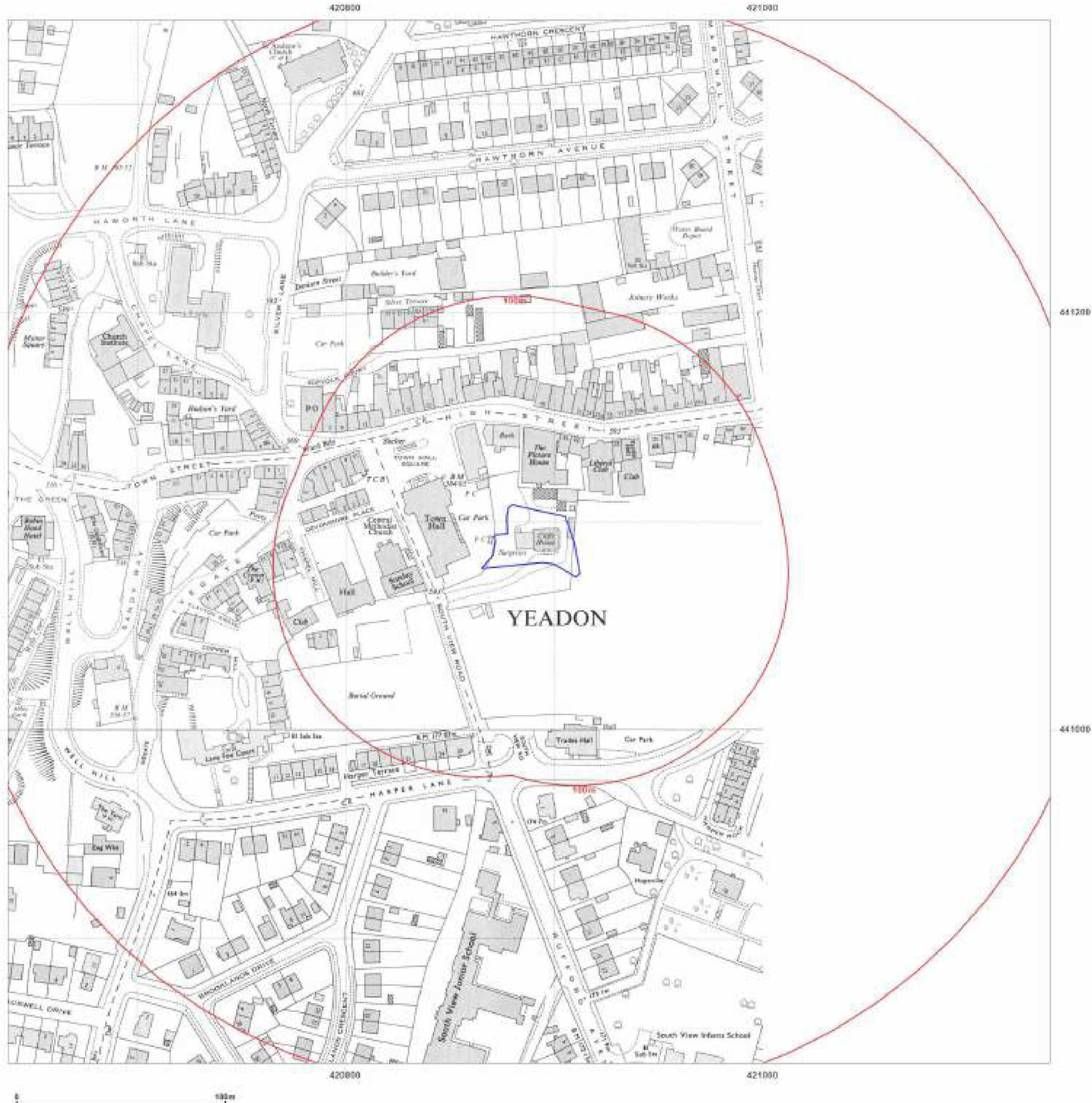
Client Ref: EMS_883996_1093892
Report Ref: EMS-883996_1130114
Grid Ref: 420888, 441090

Map Name: National Grid

Map date: 1968-1972

Scale: 1:1,250

Printed at: 1:2,000



Surveyed 1961
Revised 1967
Edition N/A
Copyright 1968
Levelled 1957

Surveyed 1961
Revised 1971
Edition N/A
Copyright 1972
Levelled 1962

Site Details:

unspecified

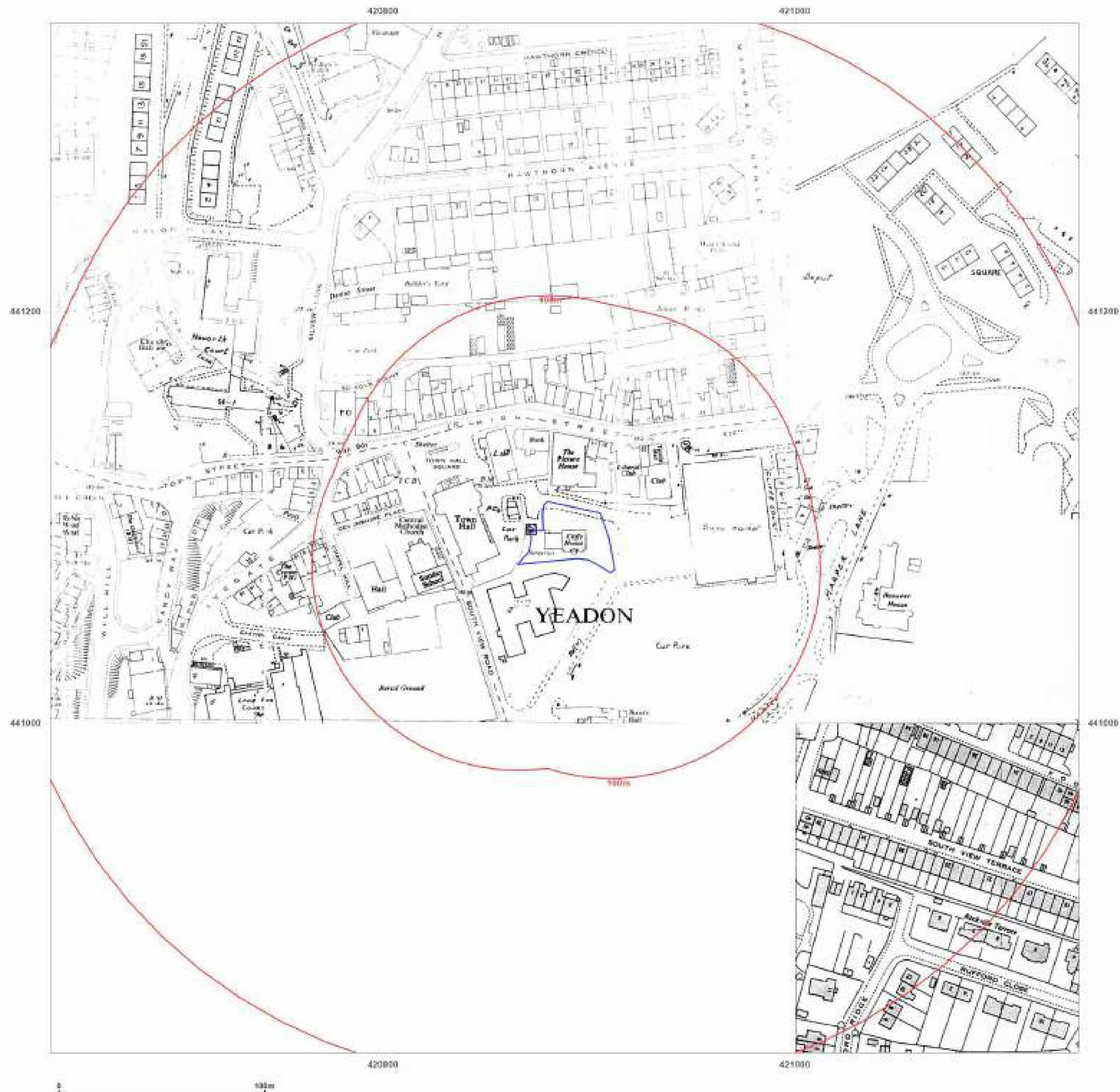
Client Ref: EMS_883996_1093892
Report Ref: EMS-883996_1130114
Grid Ref: 420888, 441090

Map Name: National Grid

Map date: 1977-1982

Scale: 1:1,250

Printed at: 1:2,000



Surveyed N/A Revised N/A Edition N/A Copyright N/A Levelled N/A	Surveyed N/A Revised N/A Edition N/A Copyright N/A Levelled N/A
	Surveyed 1957 Revised 1982 Edition N/A Copyright 1982 Levelled 1957

Site Details:

unspecified

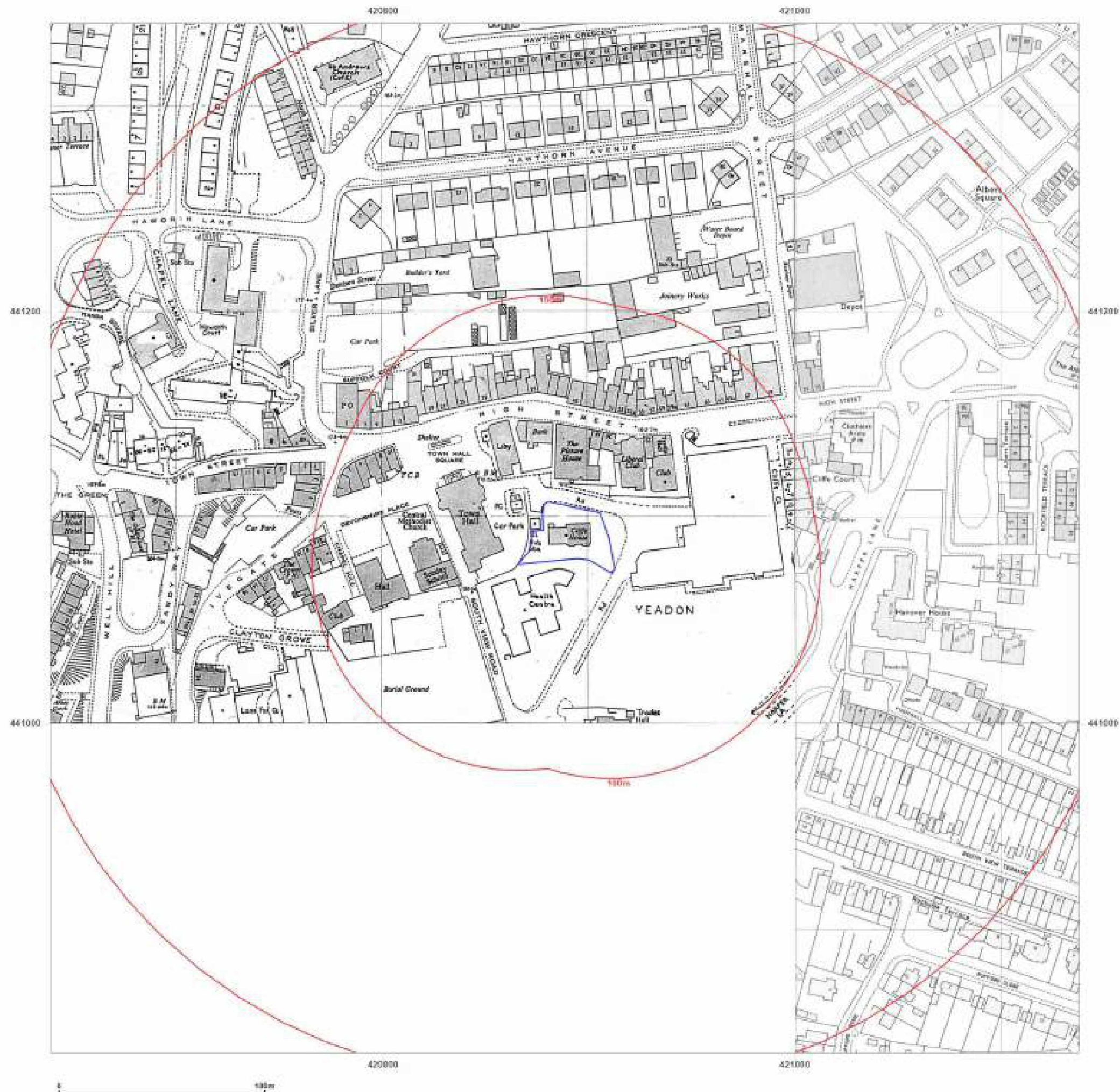
Client Ref: EMS_883996_1093892
Report Ref: EMS-883996_1130114
Grid Ref: 420888, 441090

Map Name: National Grid

Map date: 1981-1985

Scale: 1:1,250

Printed at: 1:2,000



Surveyed 1962 Revised 1985 Edition N/A Copyright 1985 Levelled 1962	Surveyed 1961 Revised 1980 Edition N/A Copyright 1981 Levelled 1962
	Surveyed 1961 Revised 1984 Edition N/A Copyright 1985 Levelled 1957

Site Details:

unspecified

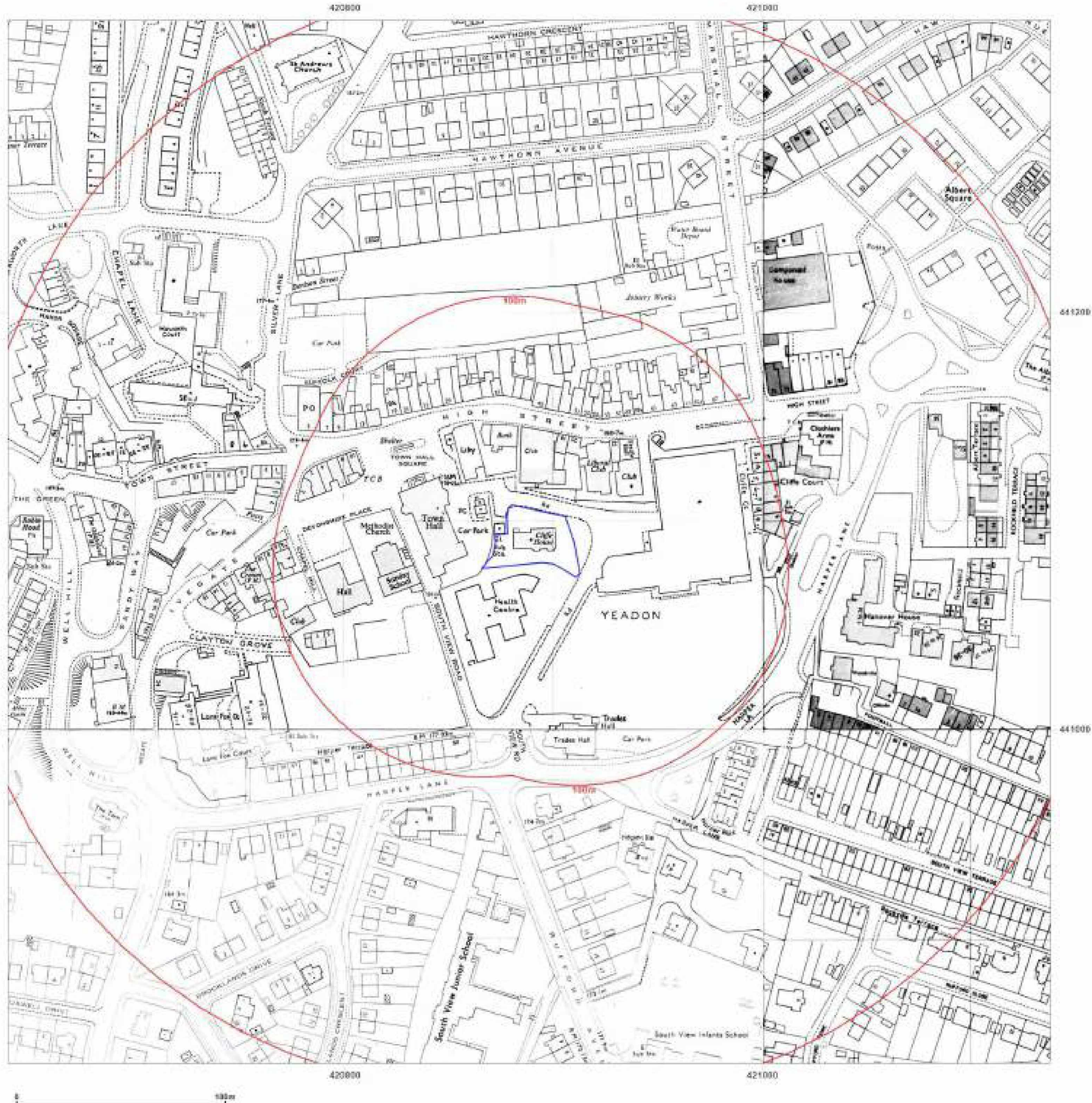
Client Ref: EMS_883996_1093892
Report Ref: EMS-883996_1130114
Grid Ref: 420888, 441090

Map Name: National Grid

Map date: 1985-1989

Scale: 1:1,250

Printed at: 1:2,000



Surveyed 1962 Revised 1987 Edition N/A Copyright 1987 Levelled 1962	Surveyed 1969 Revised 1989 Edition N/A Copyright 1989 Levelled N/A
Surveyed 1989 Revised 1989 Edition N/A Copyright 1989 Levelled N/A	Surveyed 1961 Revised 1984 Edition N/A Copyright 1985 Levelled 1957

Site Details:

unspecified

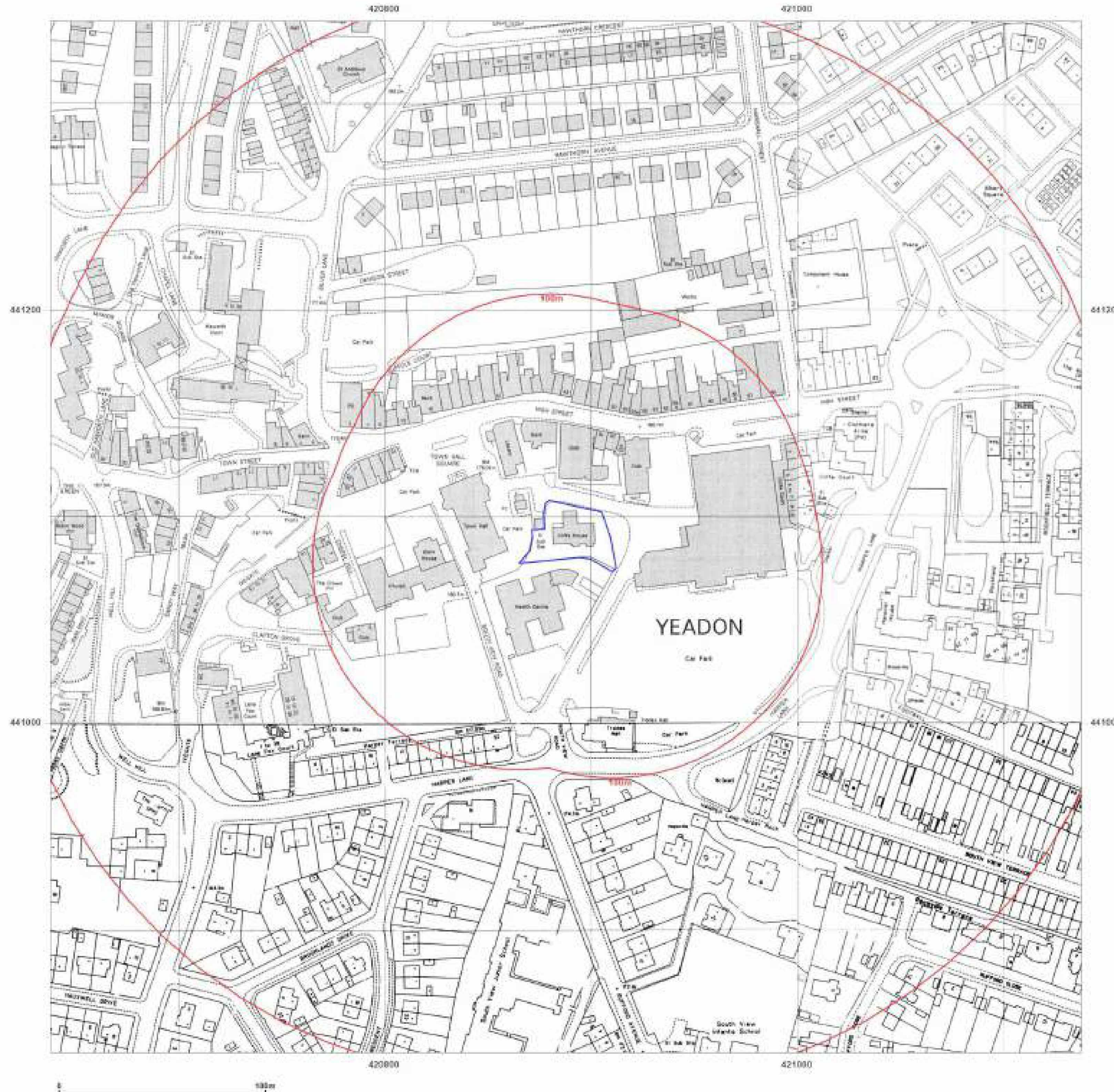
Client Ref: EMS_883996_1093892
Report Ref: EMS-883996_1130114
Grid Ref: 420888, 441090

Map Name: National Grid

Map date: 1989-1992

Scale: 1:1,250

Printed at: 1:2,000



Surveyed 1961
 Revised 1989
 Edition N/A
 Copyright 1989
 Levelled N/A

Surveyed 1992
 Revised 1992
 Edition N/A
 Copyright N/A
 Levelled N/A

Surveyed N/A
 Revised N/A
 Edition N/A
 Copyright 1992
 Levelled N/A

Surveyed N/A
 Revised N/A
 Edition N/A
 Copyright N/A
 Levelled N/A

Site Details:

unspecified

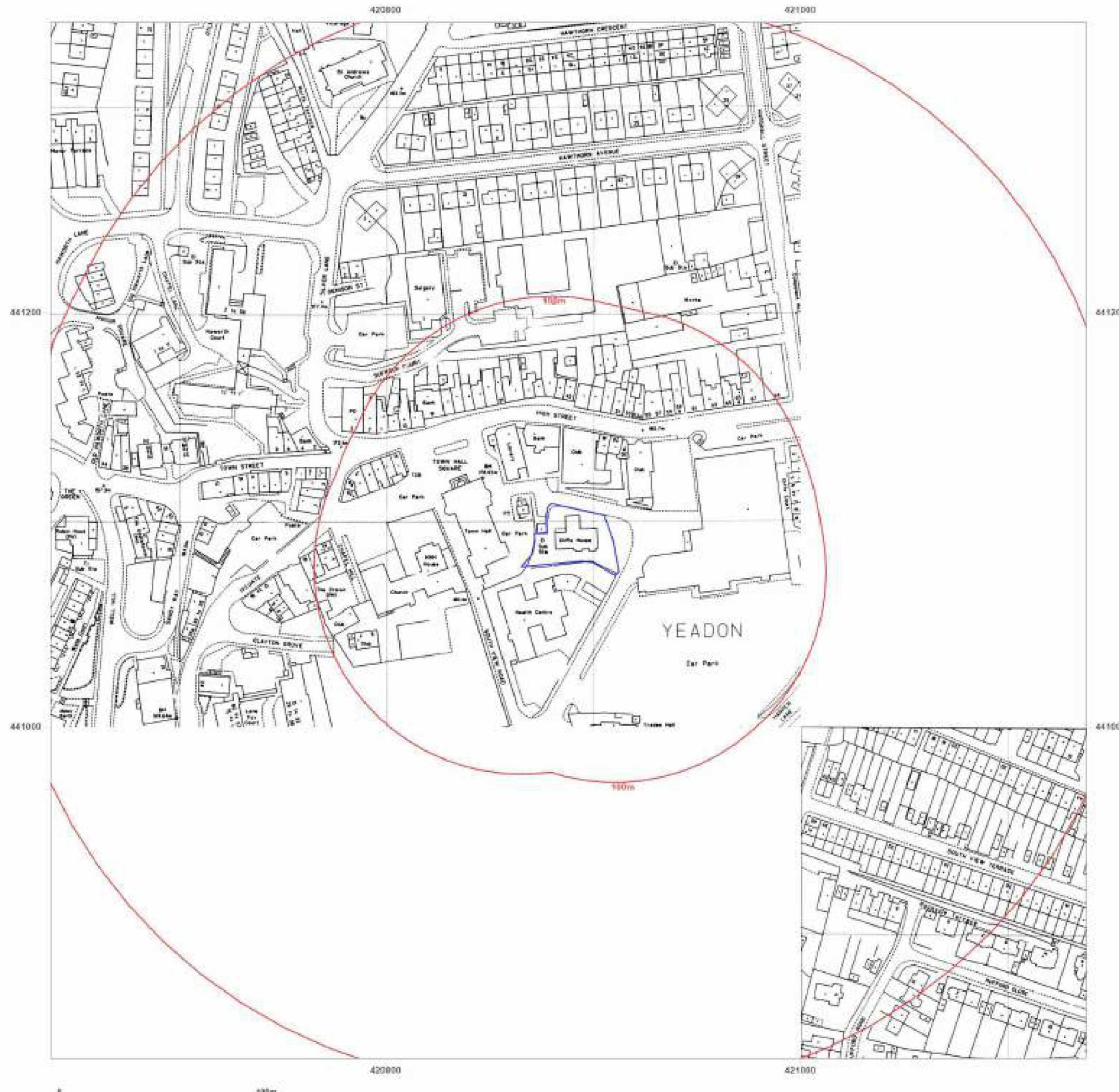
Client Ref: EMS_883996_1093892
Report Ref: EMS-883996_1130114
Grid Ref: 420888, 441090

Map Name: National Grid


Map date: 1992

Scale: 1:1,250

Printed at: 1:2,000



Surveyed N/A
Revised N/A
Edition N/A
Copyright 1992
Levelled N/A



Surveyed N/A
Revised N/A
Edition N/A
Copyright 1992
Levelled N/A

Site Details:

unspecified

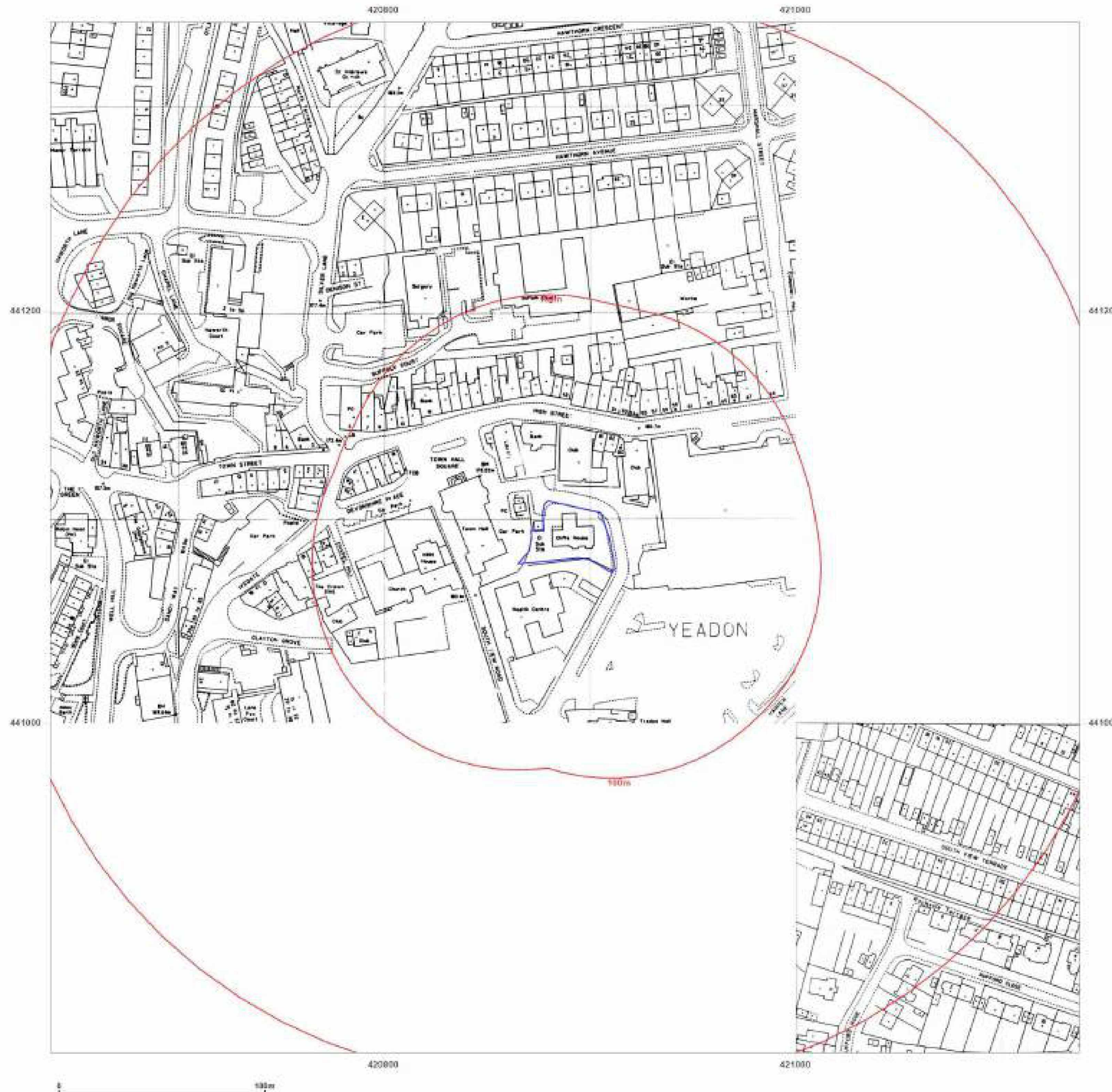
Client Ref: EMS_883996_1093892
Report Ref: EMS-883996_1130114
Grid Ref: 420888, 441090

Map Name: National Grid

Map date: 1993

Scale: 1:1,250

Printed at: 1:2,000



Surveyed N/A
Revised N/A
Edition N/A
Copyright 1993
Levelled N/A

Surveyed N/A
Revised N/A
Edition N/A
Copyright 1993
Levelled N/A

Site Details:

unspecified

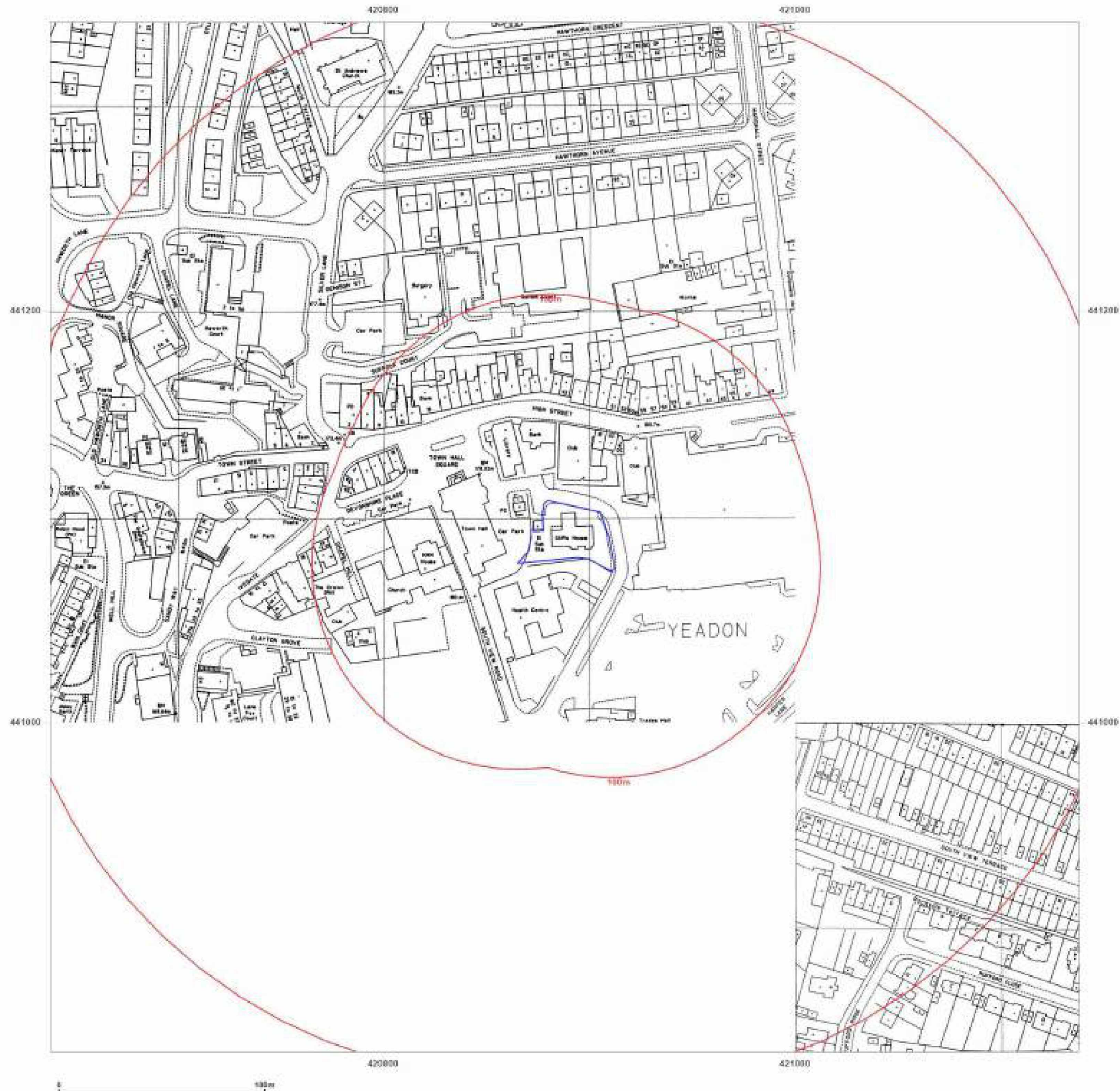
Client Ref: EMS_883996_1093892
Report Ref: EMS-883996_1130114
Grid Ref: 420888, 441090

Map Name: National Grid

Map date: 1993

Scale: 1:1,250

Printed at: 1:2,000



Surveyed N/A
Revised N/A
Edition N/A
Copyright 1993
Levelled N/A

Surveyed N/A
Revised N/A
Edition N/A
Copyright 1993
Levelled N/A

Site Details:

unspecified

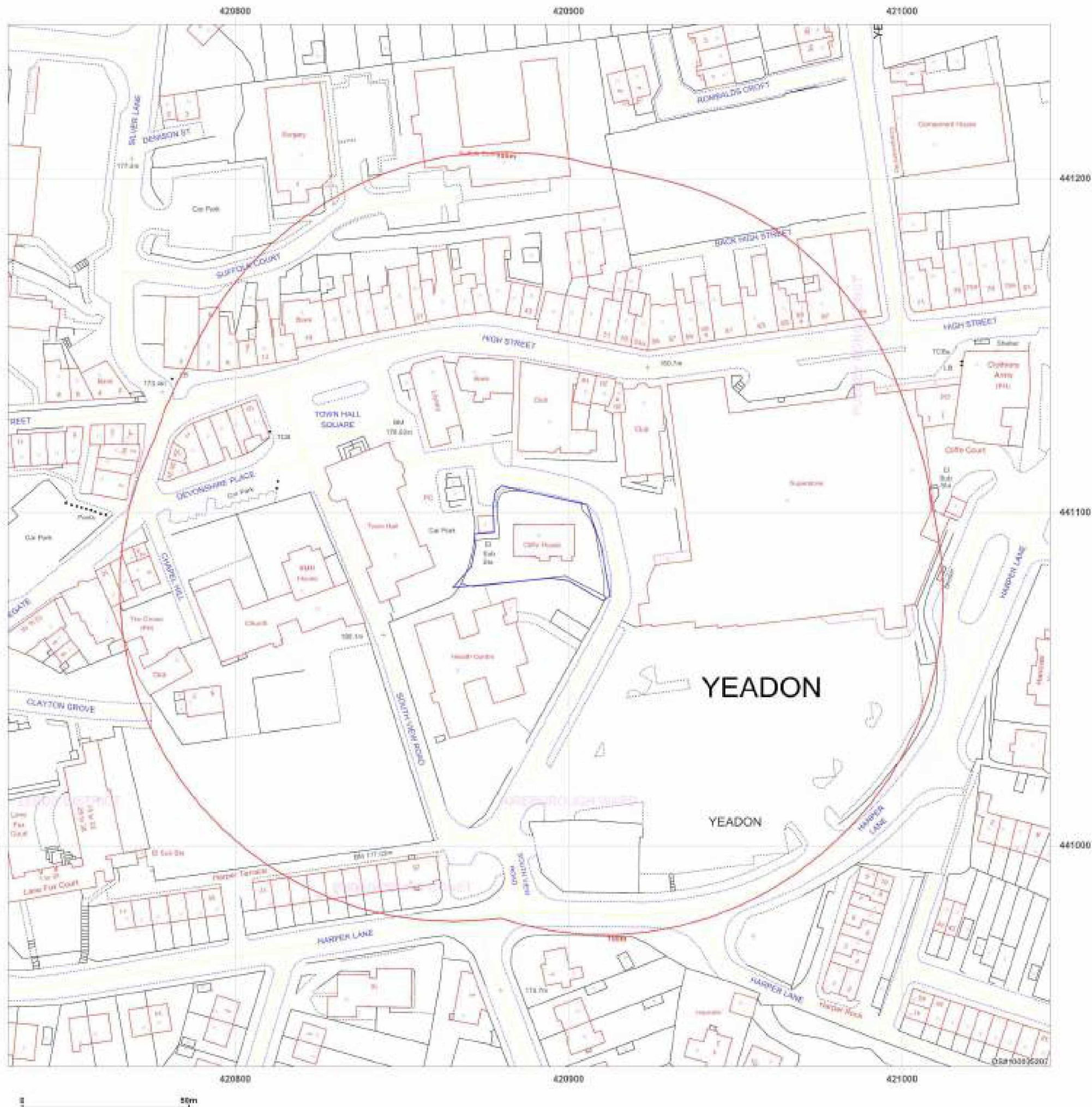
Client Ref: EMS_883996_1093892
Report Ref: EMS-883996_1130114
Grid Ref: 420888, 441090

Map Name: LandLine

Map date: 2003

Scale: 1:1,250

Printed at: 1:1,250



Site Details:

unspecified

Client Ref: EMS_883996_1093892
Report Ref: EMS-883996_1130114
Grid Ref: 420888, 441090

Map Name: County Series


Map date: 1851

Scale: 1:10,560

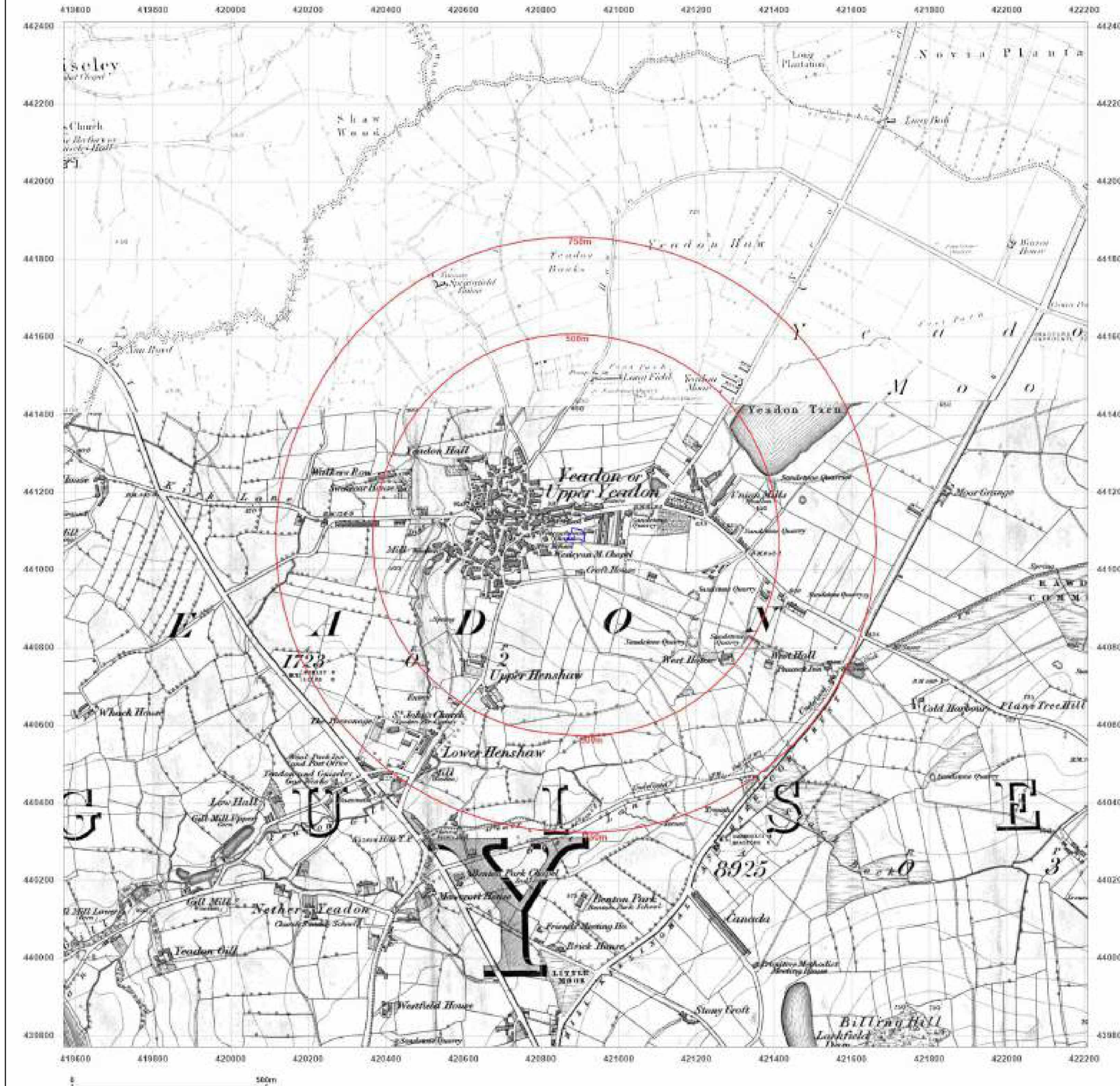
Printed at: 1:10,560



Surveyed 1848
Revised N/A
Edition 1851
Copyright N/A
Levelled N/A



Surveyed 1847
Revised N/A
Edition 1851
Copyright N/A
Levelled N/A



Site Details:

unspecified

Client Ref: EMS_883996_1093892
Report Ref: EMS-883996_1130114
Grid Ref: 420888, 441090

Map Name: County Series


Map date: 1891

Scale: 1:10,560

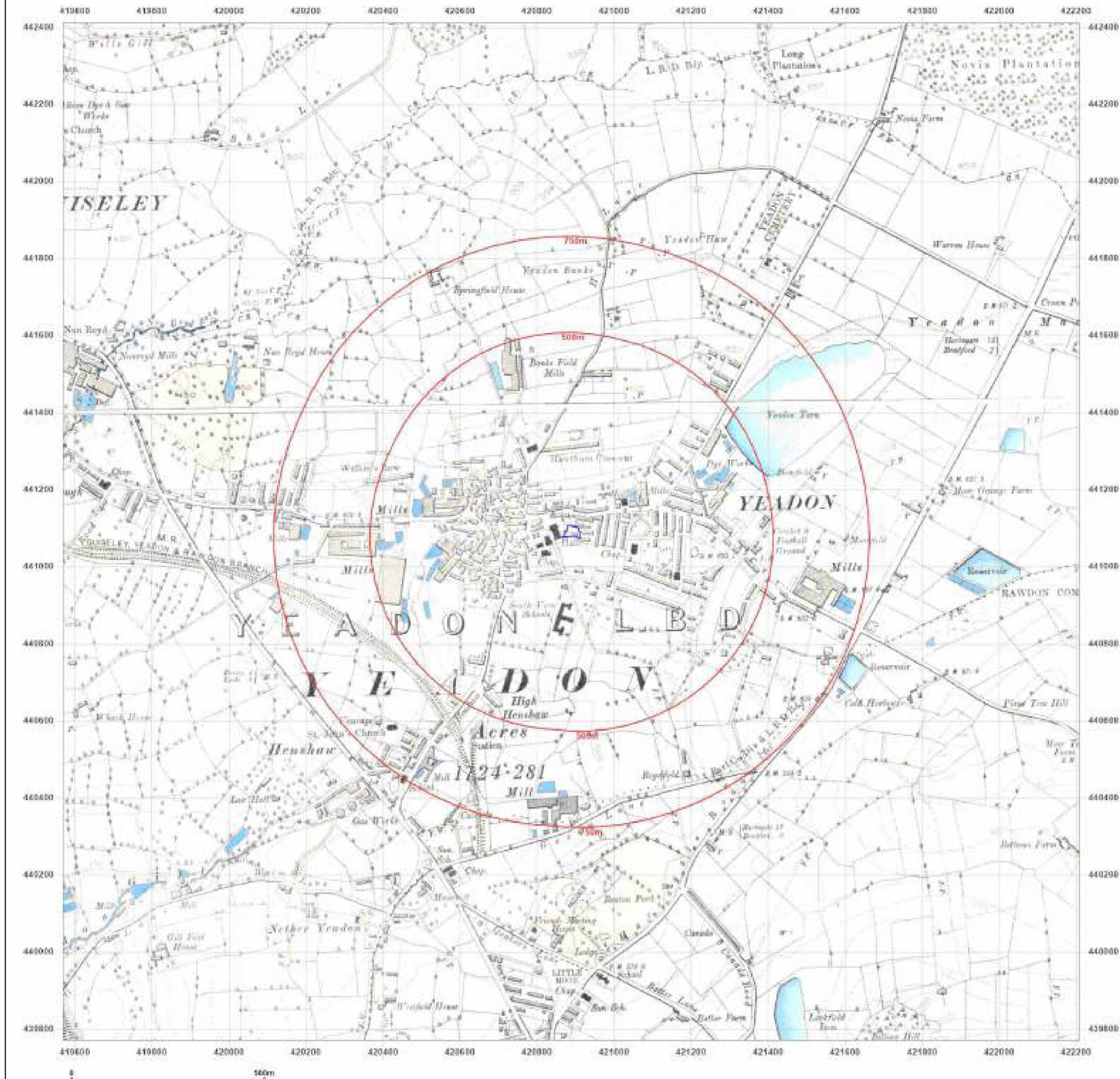
Printed at: 1:10,560



Surveyed 1891
Revised 1891
Edition N/A
Copyright N/A
Levelled N/A



Surveyed 1891
Revised 1891
Edition N/A
Copyright N/A
Levelled N/A



Site Details:

unspecified

Client Ref: EMS_883996_1093892
Report Ref: EMS-883996_1130114
Grid Ref: 420888, 441090

Map Name: County Series


Map date: 1906

Scale: 1:10,560

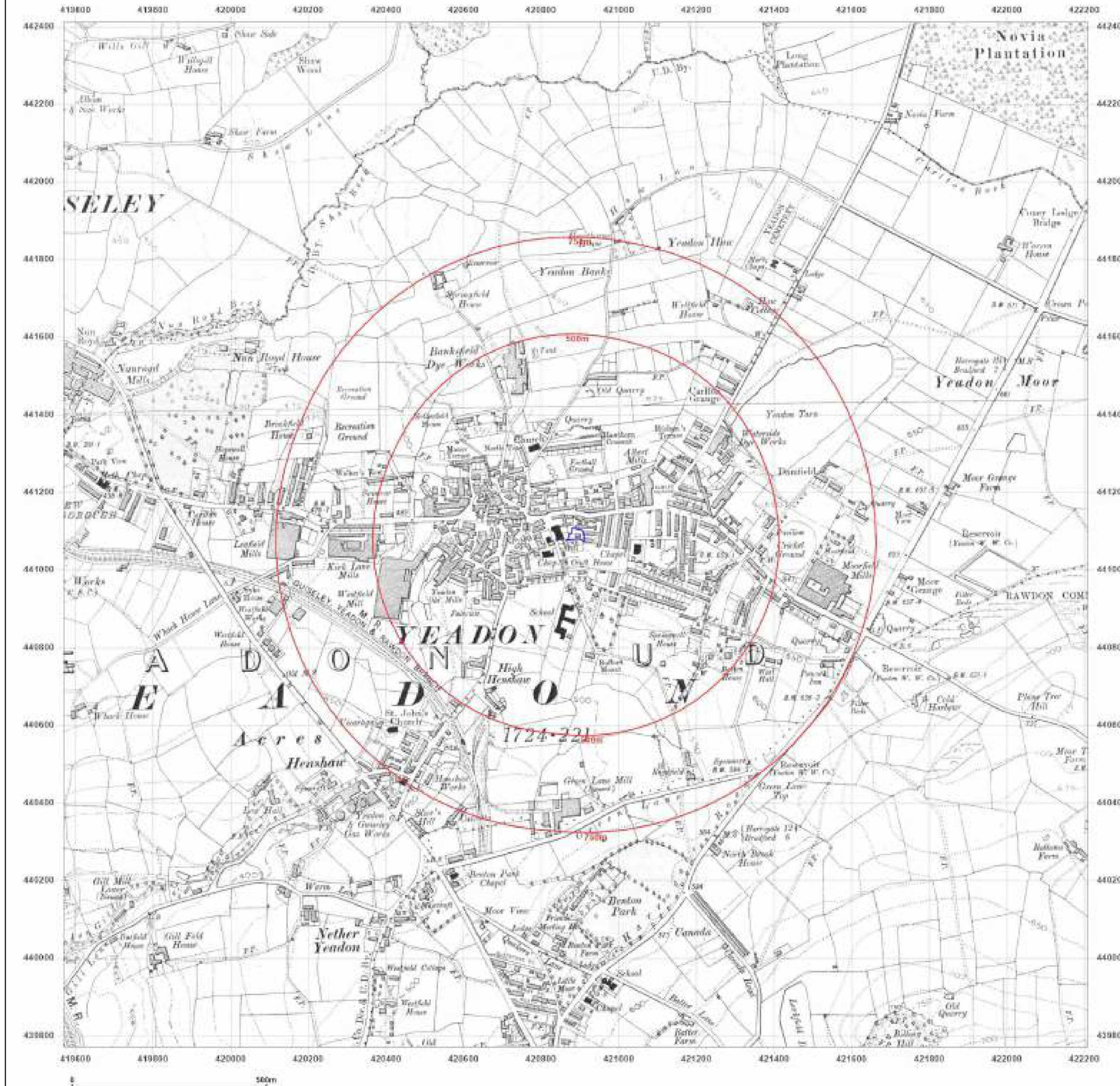
Printed at: 1:10,560



Surveyed 1848
Revised 1908
Edition N/A
Copyright N/A
Levelled N/A



Surveyed 1847
Revised 1908
Edition N/A
Copyright N/A
Levelled N/A



Site Details:

unspecified

Client Ref: EMS_883996_1093892
Report Ref: EMS-883996_1130114
Grid Ref: 420888, 441090

Map Name: County Series


Map date: 1934

Scale: 1:10,560

Printed at: 1:10,560



Surveyed 1848
Revised 1934
Edition N/A
Copyright N/A
Levelled N/A



Surveyed 1847
Revised 1934
Edition N/A
Copyright N/A
Levelled N/A



Site Details:

unspecified

Client Ref: EMS_883996_1093892
Report Ref: EMS-883996_1130114
Grid Ref: 420888, 441090

Map Name: County Series


Map date: 1938

Scale: 1:10,560

Printed at: 1:10,560



Surveyed 1848
Revised 1938
Edition N/A
Copyright N/A
Levelled N/A



Surveyed 1847
Revised 1938
Edition N/A
Copyright N/A
Levelled N/A



Site Details:

unspecified

Client Ref: EMS_883996_1093892
Report Ref: EMS-883996_1130114
Grid Ref: 420888, 441090

Map Name: Provisional

Map date: 1956

Scale: 1:10,560

Printed at: 1:10,560



Surveyed 1950
Revised 1955
Edition 1956
Copyright N/A
Levelled N/A

Surveyed 1950
Revised 1955
Edition N/A
Copyright 1956
Levelled N/A

Surveyed N/A
Revised 1955
Edition N/A
Copyright 1956
Levelled N/A

Surveyed 1950
Revised 1955
Edition 1956
Copyright N/A
Levelled N/A



Site Details:

unspecified


Client Ref: EMS_883996_1093892
Report Ref: EMS-883996_1130114
Grid Ref: 420888, 441090

Map Name: Provisional

Map date: 1967

Scale: 1:10,560

Printed at: 1:10,560



Surveyed 1967
Revised 1967
Edition N/A
Copyright N/A
Levelled N/A

Surveyed 1967
Revised 1967
Edition N/A
Copyright N/A
Levelled N/A



Site Details:

unspecified

Client Ref: EMS_883996_1093892
Report Ref: EMS-883996_1130114
Grid Ref: 420888, 441090

Map Name: National Grid

Map date: 1985-1990

Scale: 1:10,000

Printed at: 1:10,000



Surveyed 1989
Revised 1990
Edition N/A
Copyright N/A
Levelled N/A



Surveyed 1984
Revised 1985
Edition N/A
Copyright N/A
Levelled N/A

Surveyed 1985
Revised 1987
Edition N/A
Copyright N/A
Levelled N/A



Site Details:

unspecified



Client Ref: EMS_883996_1093892
Report Ref: EMS-883996_1130114
Grid Ref: 420888, 441090

Map Name: National Grid

Map date: 2001

Scale: 1:10,000

Printed at: 1:10,000



Site Details:

unspecified

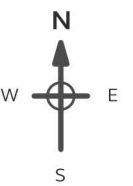
Client Ref: EMS_883996_1093892
Report Ref: EMS-883996_1130114
Grid Ref: 420888, 441090

Map Name: National Grid

Map date: 2010

Scale: 1:10,000

Printed at: 1:10,000



Site Details:

unspecified

Client Ref: EMS_883996_1093892
Report Ref: EMS-883996_1130114
Grid Ref: 420888, 441090

Map Name: National Grid

Map date: 2023

Scale: 1:10,000

Printed at: 1:10,000

