
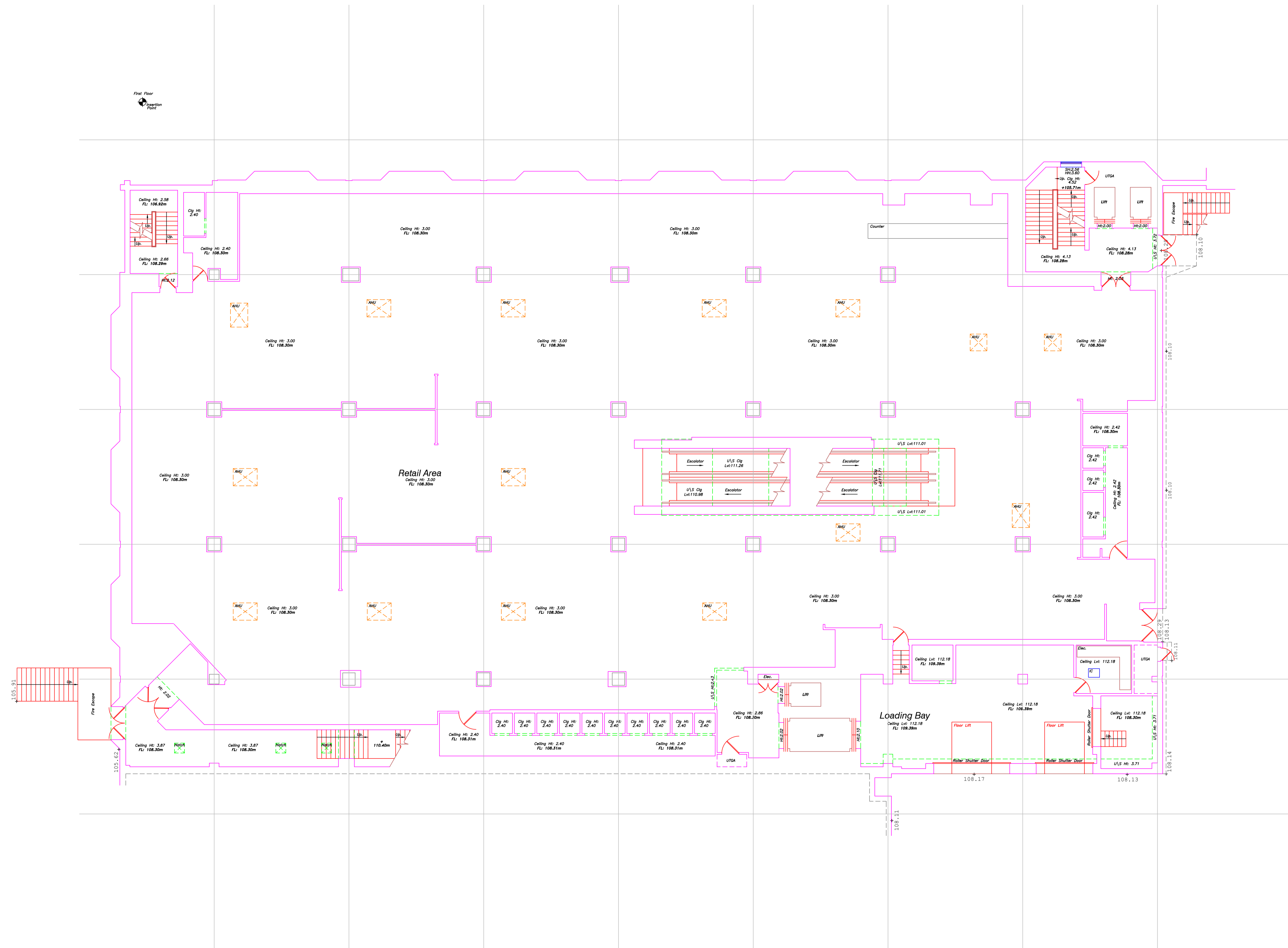




## First Floor Plan.



## Station Information:

Station	Easting (m)	Northing (m)	Level (m)
S1	453663.924	361228.721	108.149
S2	453635.715	361219.099	108.120

**OS Note:**  
The Ordnance Survey tile is to be used as a guide only.

OS Buildings  Surveyed Buildings 

*This survey has been oriented to the Ordnance Survey (O.S) National Grid OSG36(15) via Global Navigational Satellite Systems (GNSS) and the O.S. Active Network (OS Net)*

A true OSGB36 coordinate has been established near to the site centre via a transformation using the OSTN15GB & OSGM15GB transformation models.

The survey has been correlated to this point and a further one or more OSGB36(15) points established to create a true O.S. bearing for angle orientation.

No scale factor has been applied to the survey therefore the coordinates shown are arbitrary & not true O.S. Coordinates which have a scale factor applied.

Please refer to Survey Station Table to enable establishment of the on-site grid.

Building Survey Legend:

<b>SHT 1.00</b> <b>HHT 2.12</b>	Sill Height from FFL. Head Height from FFL.
<b>SL 51.03m</b> <b>HL 52.82m</b>	Sill Level from defined datum. Head Level from defined datum.
<b>Susp Cht: 2.00</b> <b>Struct Cht: 3.00</b>	Suspended Ceiling Height from FFL. Structural Ceiling Height from FFL.
<b>Susp Ceil: 30.00m</b> <b>Struct Ceil: 31.00m</b>	Suspended Ceiling Level from datum. Structural Ceiling Level from datum.
<b>IFL: 100.00m</b> <b>+100.00m</b>	Internal Floor Level (General). Internal Floor Level (Specific).
 <b>Insertion Point</b>	Insertion Point for overlay drawings of other floors or details.

Incoming Services

[illegible]

--	--	--	--	--

Rev	Date	Description	Drawn	Q. Ref.
-----	------	-------------	-------	---------



- ☐ Topographical Surveys
- ☐ Site Engineering
- ☐ Utility / CCTV Surveys
- ☐ Bathymetric Surveys
- ☐ Measured Building Surveys
- ☐ 3D Laser Scanning
- ☐ 3D Revit & BIM Models
- ☐ Area, Lease & Fire Plans

Rowan House  
Duffield Road  
Little Eaton  
Derby  
DE21 5DR

Tel (01332) 830044 Fax (01332) 830055  
admin@greenhatch-group.co.uk  
www.greenhatch-group.co.uk

St Albans Unit B, The Courtyard Alban Park St Albans Hertfordshire AL4 0LA t. (01727) 854481	Newcastle 24 Riverside Studios Armistyst Road Newcastle Bus. Park Newcastle-U-Tyne NE4 7YL t. (01912) 736391	Central London 27 Cornwall Terrace Mews Regents Park London NW1 5LL t. (0207) 2241806
--	--	--

CLIENT

**Jones Lang  
LaSalle**

*PROJECT*

**Former Debenhams,  
Four Seasons Shopping Ctr  
Mansfield, NG18 1SU.**

TITLE	<b>Existing Survey. First Floor Plan.</b>
-------	---

SCALE <b>A1@ 1: 100</b>	DATE <b>03.11.21</b>
DRAWN <b>LA</b>	QUALITY REF <b>GH12031</b>

Level datum	GPS
Grid orientation	GPS
Job number	41875

Drawing No.	Rev.
41875_02_P	0

*Comments*

*This plan should only be used for its original purpose. Greenhatch Group accepts no responsibility for this plan if supplied to any party other than the original client.*

*All dimensions should be checked on site prior to design and construction.*

*Some services may have been omitted due to parked vehicles.*

*Drainage information (where applicable) has been visually inspected from the surface and therefore should be treated as approximate only.*