















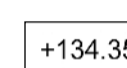



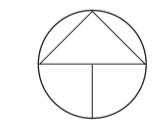


- Legend**
-  Site Boundary
  -  Gravel
  -  Stone Cobbles
  -  Stone Flags
  -  Brick Paths
  -  Steps
  -  Walls and Gate
  -  Pond
  -  Table and Chairs
  -  Existing Trees
  -  Proposed Trees
  -  Proposed Hedges
  -  Mixed Planting
  -  Vegetable Garden
  -  Lawn
  -  Managed long grass, herbaceous ground cover & bulbs
  -  Contour Level
  -  Existing Contour Altered
  -  Existing Level Retained
  -  Proposed Level

Rev A - 22nd February 2024  
 • House 4m Northwards  
 • Garage and Annex 2m Northwards



**Colson Stone Practice**  
 Landscape Architecture

3 The Crescent, Taunton, Somerset  
 United Kingdom TA1 4EA  
 cs@colsonstone.co.uk  
 +44 (0)1823 332883

Project:  
**Wield House,  
 Lower Wield, Hampshire**

Drawing:  
**Garden Masterplan showing  
 Roof Plans**

|           |                    |                 |              |
|-----------|--------------------|-----------------|--------------|
| Scale:    | 1:200 @ A1         | Drawing Number: | <b>LA/41</b> |
| Drawn by: | CMLS               |                 |              |
| Job No:   | 515                | Rev:            |              |
| Date:     | 27th February 2024 |                 |              |

