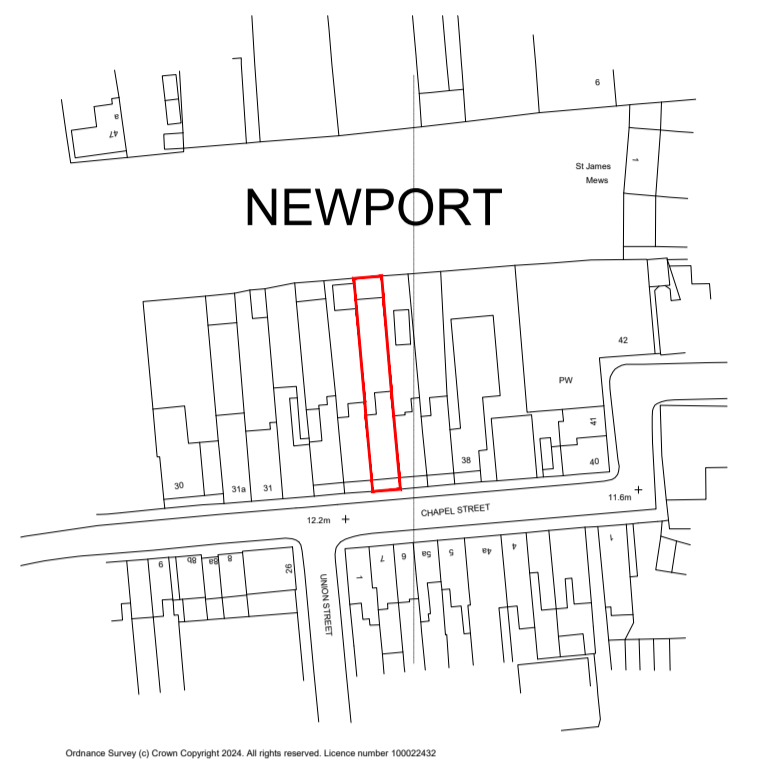
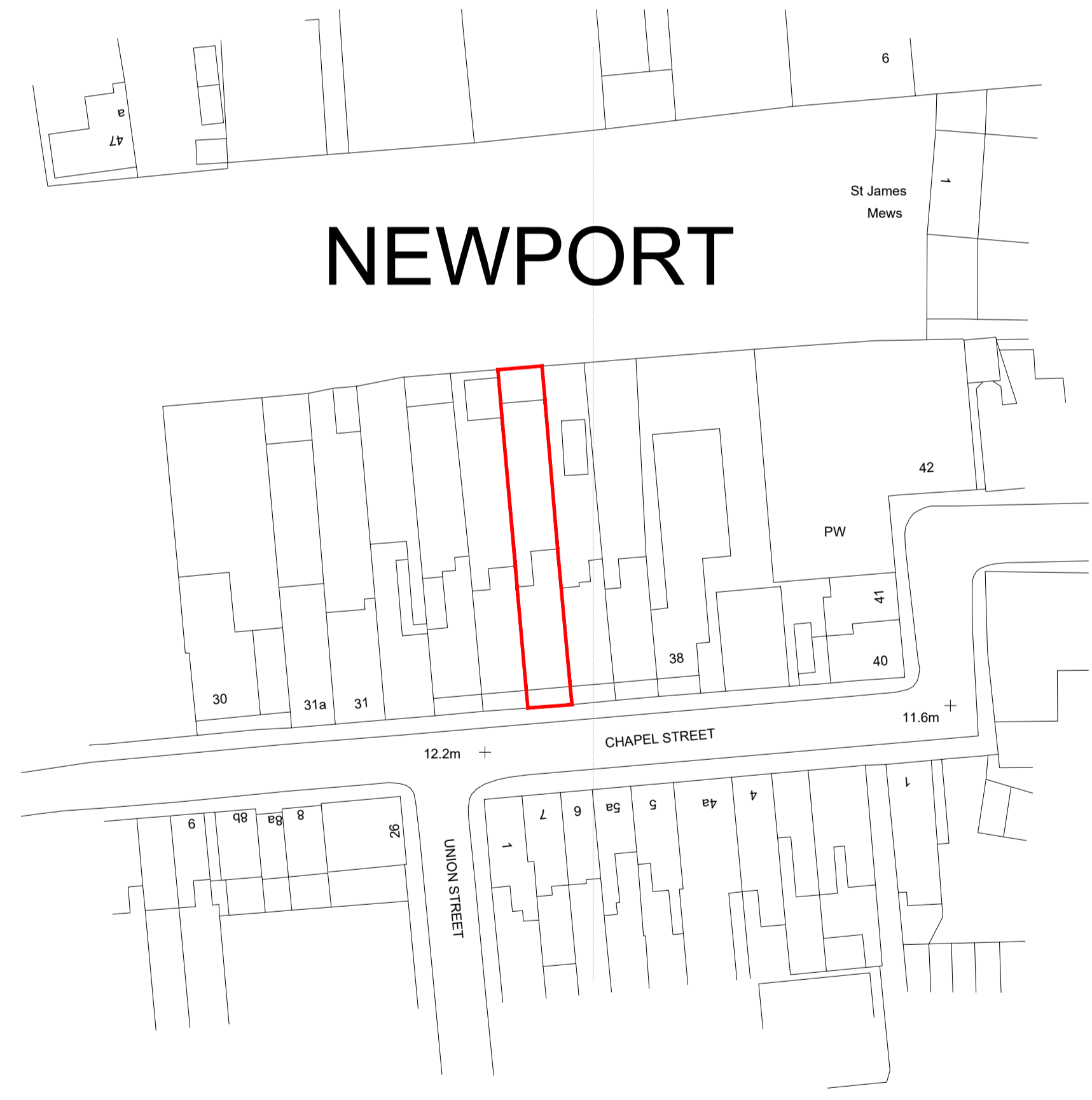


Existing Location Plan 1:500

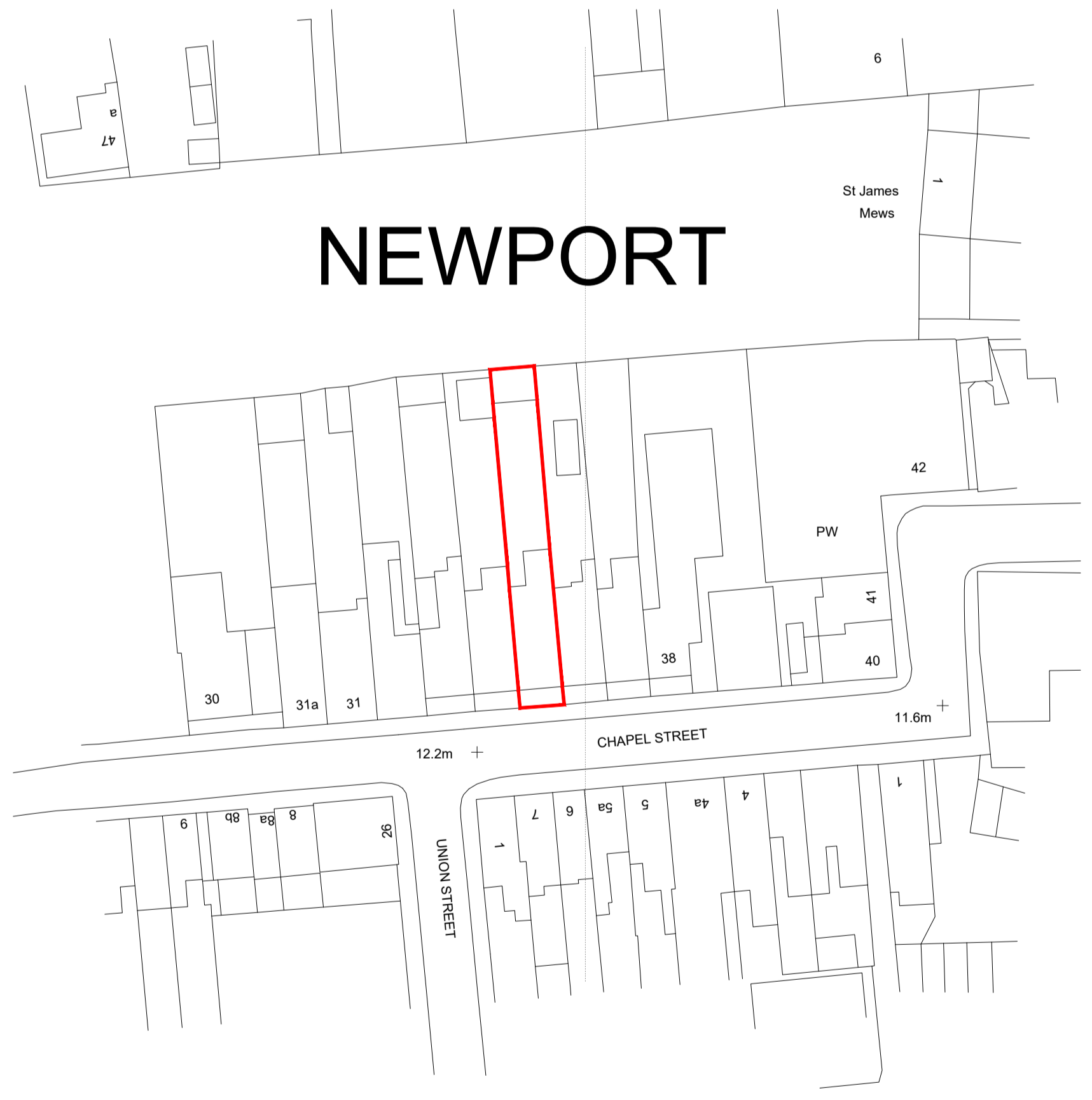


Proposed Location Plan 1:500



Ordnance Survey (c) Crown Copyright 2024. All rights reserved. Licence number 100022432

Existing Block Plan 1:500



Ordnance Survey (c) Crown Copyright 2024. All rights reserved. Licence number 100022432

Proposed Block Plan 1:500

REVISION	DESCRIPTION	DATE
RevA	extra road name added	Mar24

35 Chapel Street
Newport
IOW

PROJECT _____
CLIENT Salim Miah
DRAWING EXISTING & PROPOSED
BLOCK LOCATION PLANS
NO. 1756/E/02 A
DATE FEB 2024
SCALE 1:500, 1:1250
DRAWN BY LW CHECKED BY LW
V & L Architects
(Hampshire)