

Appendix A Collection of Flood Maps and Figures

(Part 2 of 2)

Figure 6 Environment Agency's Flood Risk Map

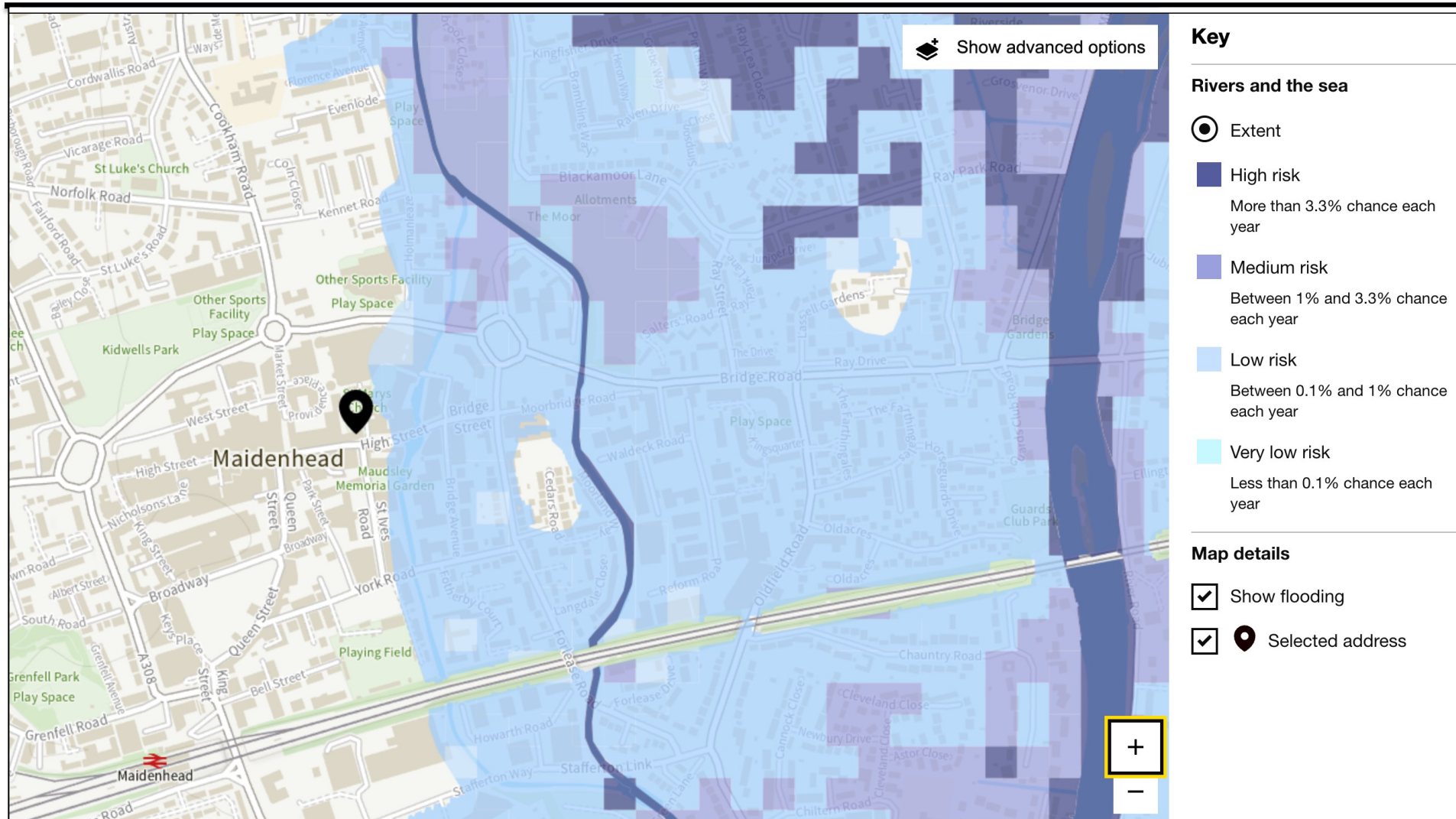


Figure 7 Environment Agency's Surface Water Flood Risk Map

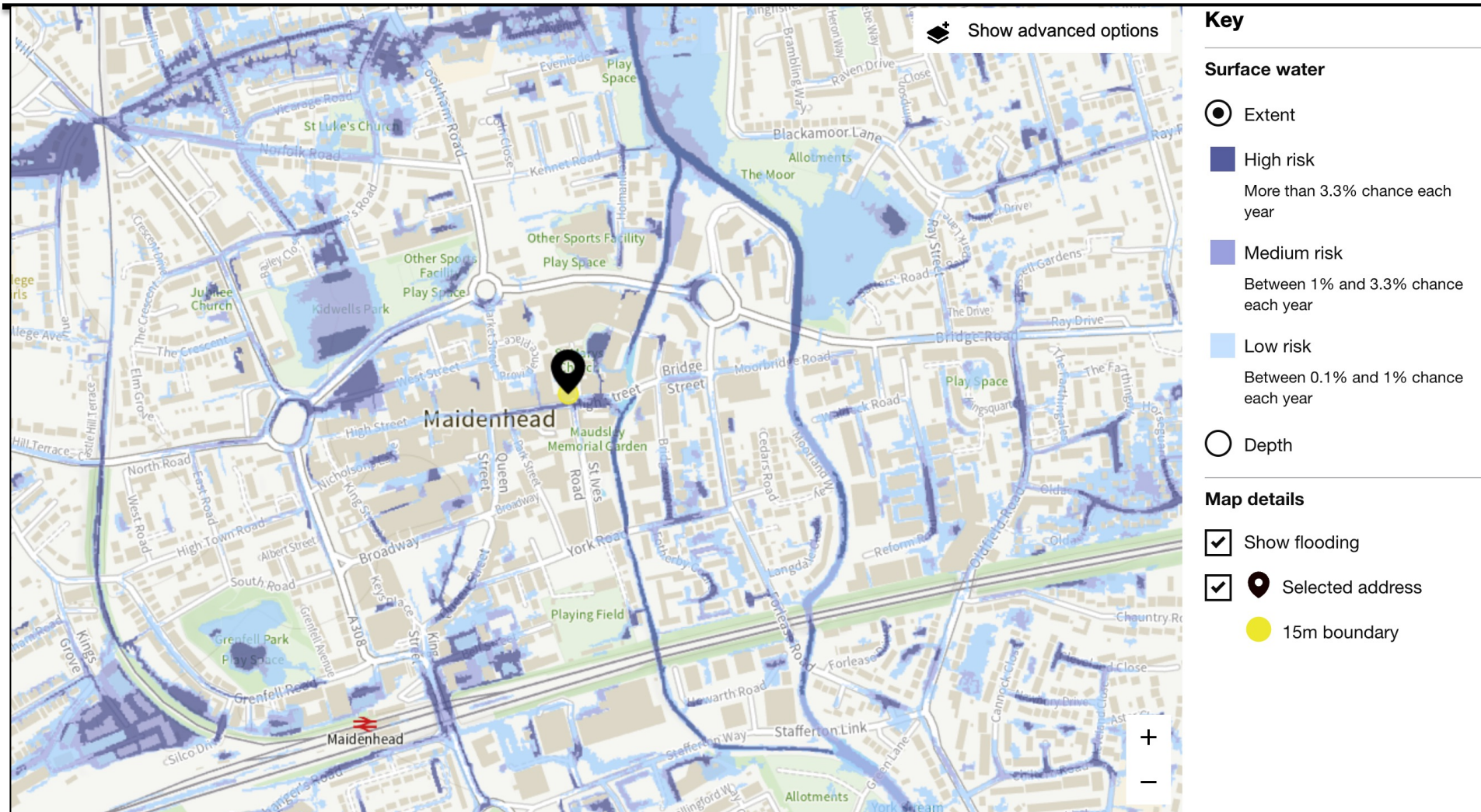


Figure 8 Environment Agency's Surface Water Flood Depth Map

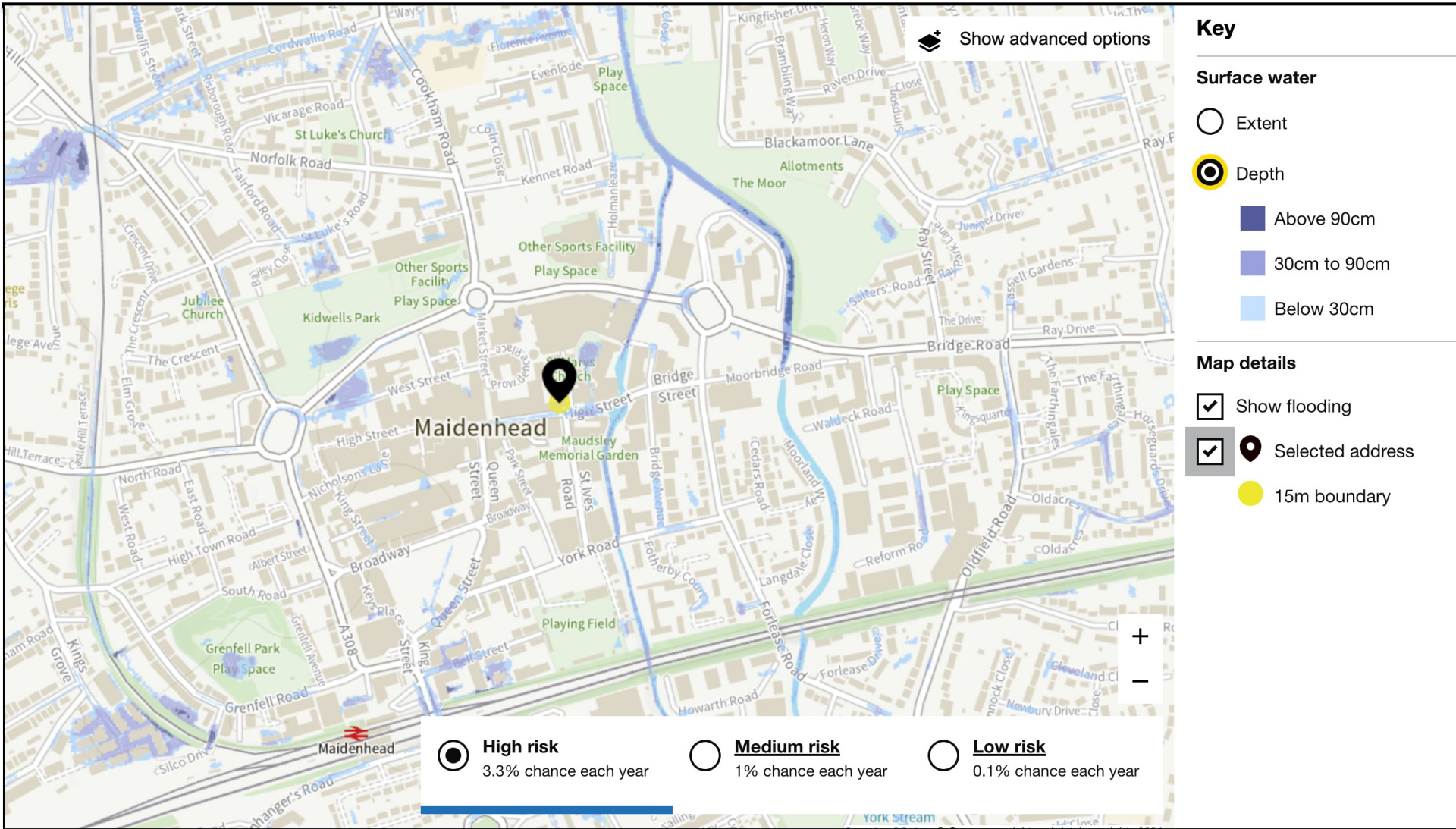


Figure 9 Environment Agency's Reservoir Flood Risk Map



Figure 10 Environment Agency's Flood Warning Area Map

