

Appendix A Collection of Flood Maps and Figures

(Part 1 of 2)

Figure 1 Site Location Map (Source: Ordnance Survey Online Maps)

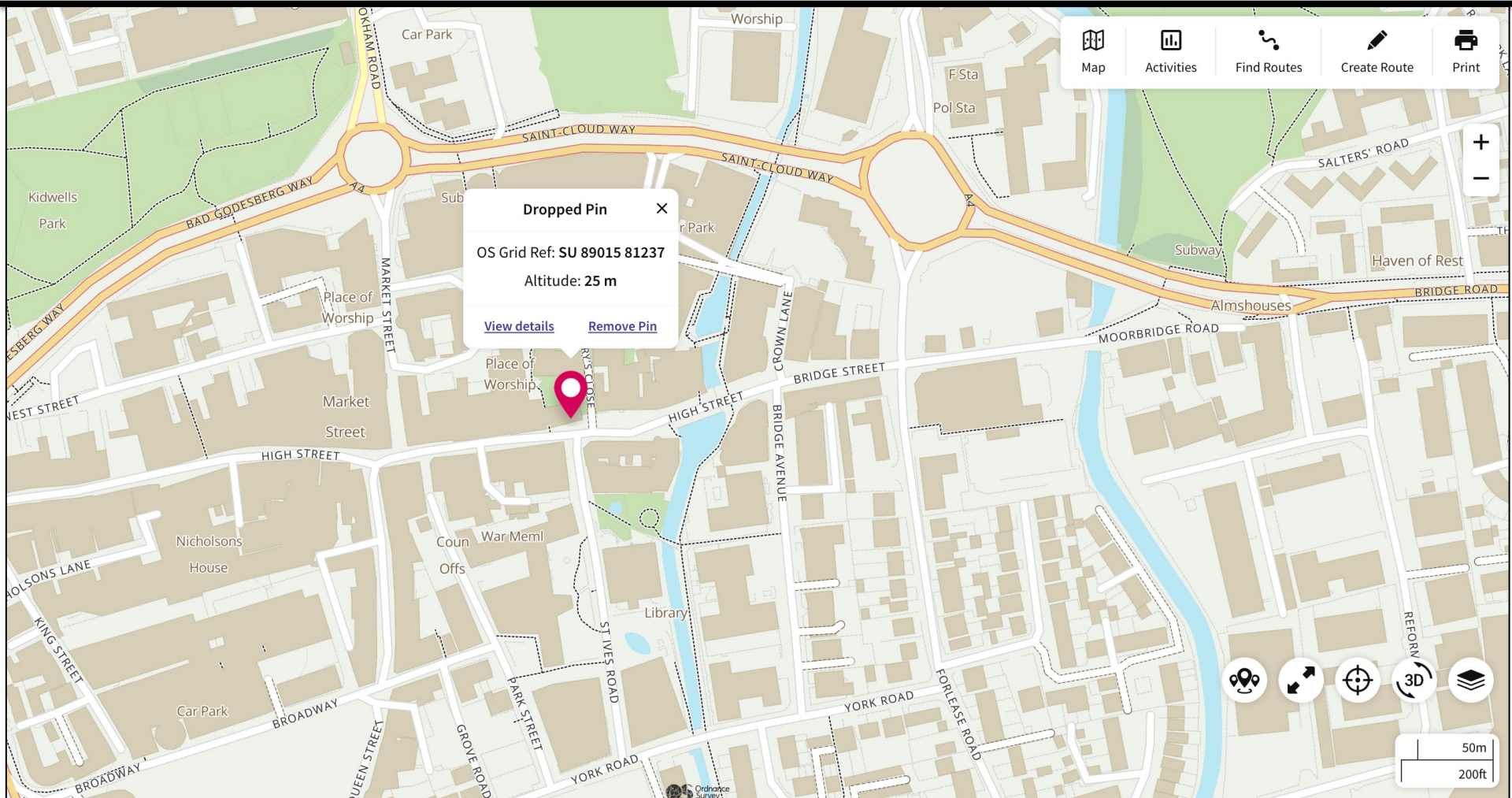


Figure 2 Site Location Map (Source: Google Maps)

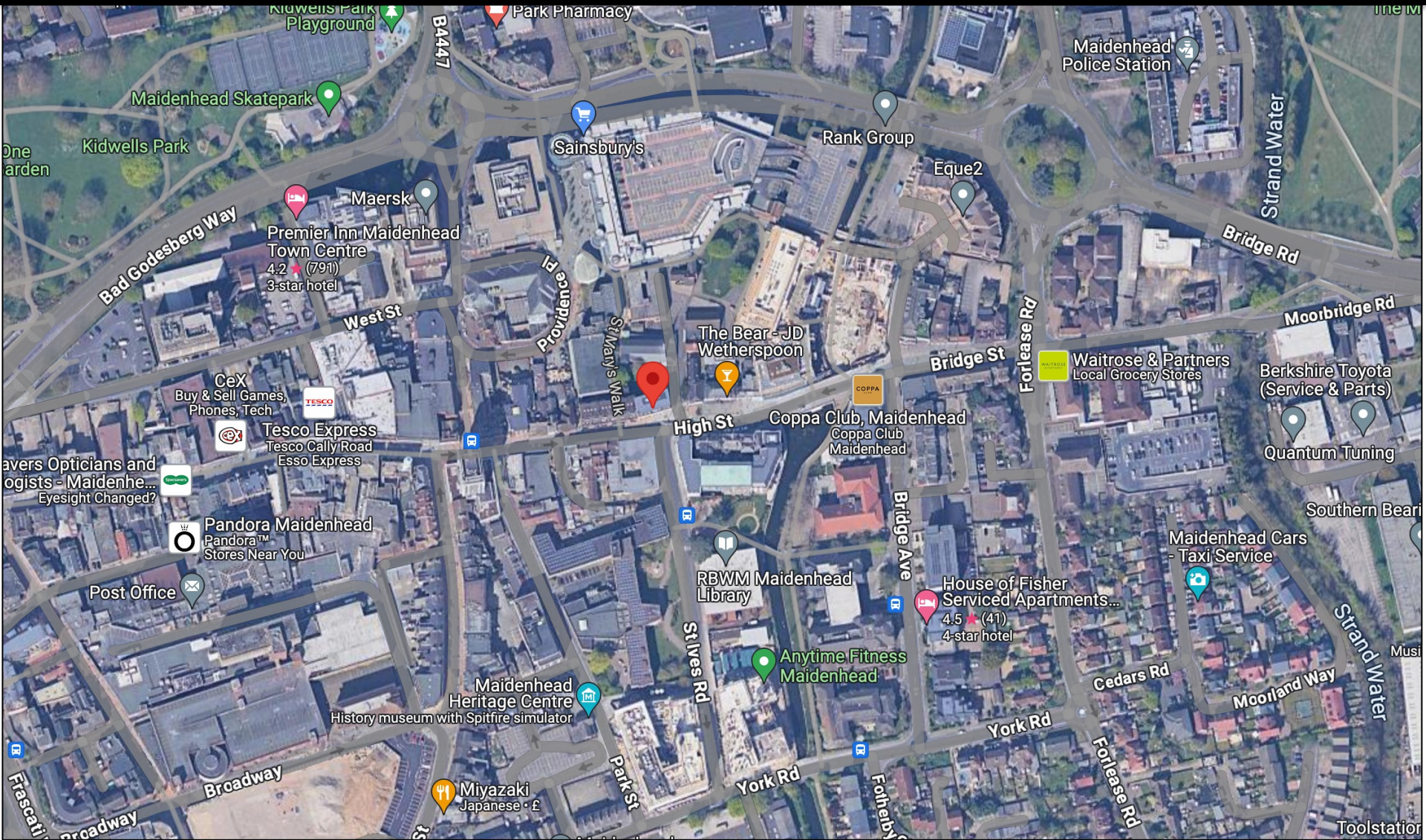
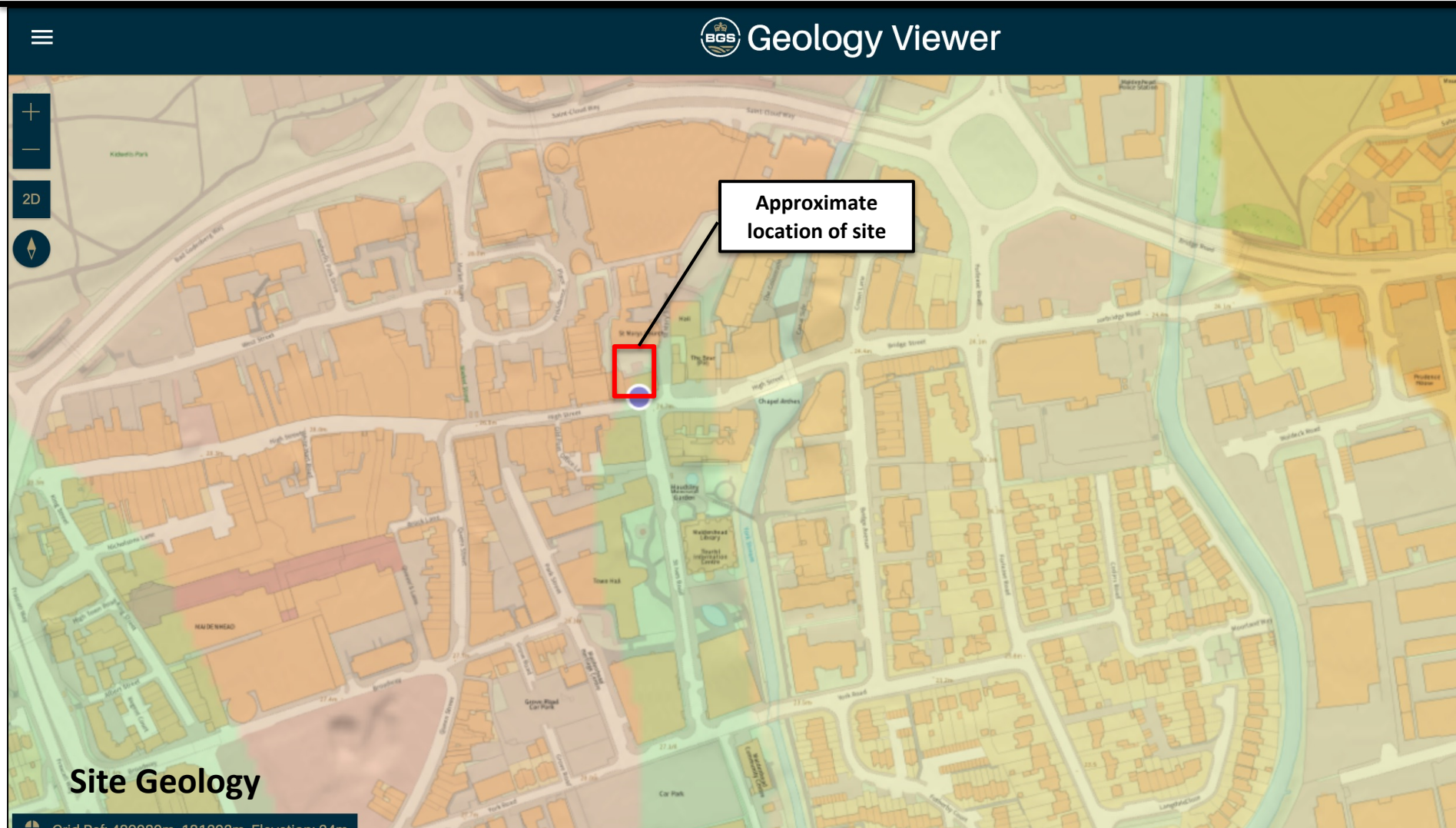


Figure 3 Geological Map of the Site
(Source: British Geological Survey Geological Britain Viewer)



Bedrock geology description: Seaford Chalk Formation and Newhaven Chalk Formation - Chalk. Sedimentary bedrock formed between 89.8 and 72.1 million years ago during the Cretaceous period.

Superficial deposits description: Taplow Gravel Member - Sand and gravel. Sedimentary superficial deposit formed between 362 and 126 thousand years ago during the Quaternary period.

Figure 4 Environment Agency's Historic Flood Map

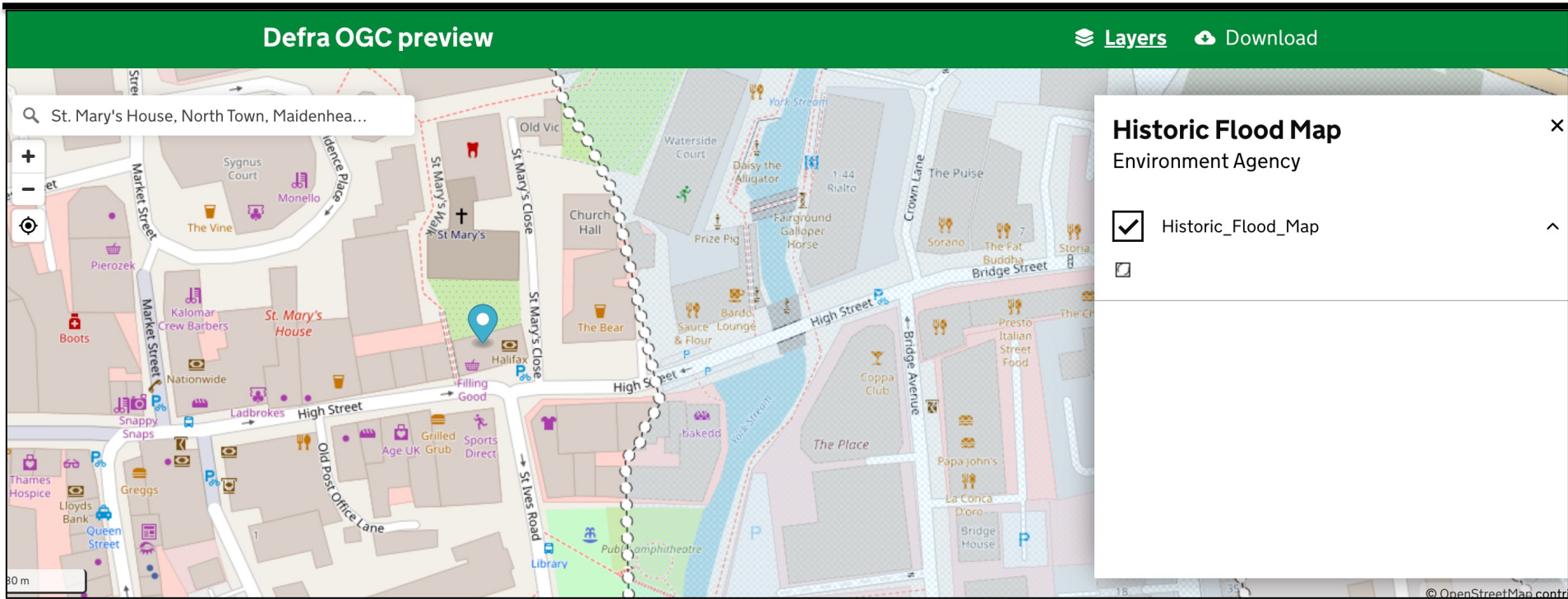


Figure 5 Environment Agency's Flood Map

