






Flood map for planning

Your reference
GL54 2PS

Location (easting/northing)
417763/219901

Scale
1:2500

Created
6 Mar 2024 17:39

-  Selected area
-  Flood zone 3
-  Flood zone 2
-  Flood zone 1
-  Flood defence
-  Main river
-  Water storage area

