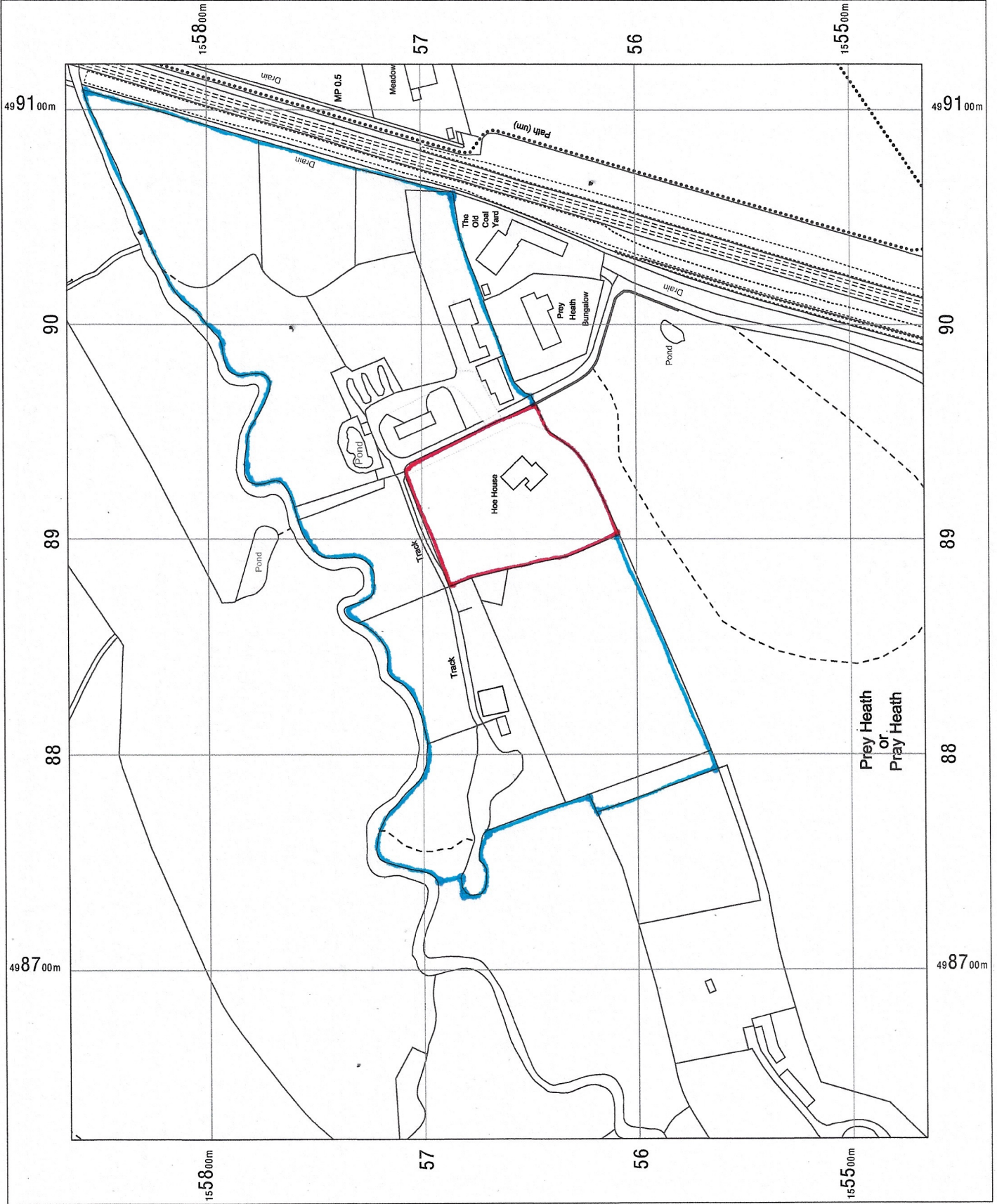
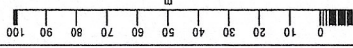
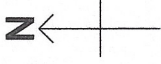


**HOE HOUSE
OS Location Plan**



OS MasterMap 1250/2500/10000 scale
 Monday, February 19, 2024, 10:40:11 AM
 www.anna-james.com
 1:2500 scale print at A4, Centre: 498871 E, 155666 N



JOANNA JAMES

©Crown Copyright Ordnance Survey. Licence no. 100059809