

**Site Details:**

Land behind 22 to 34, GOLDNEY AVENUE, WARMLEY, BS30 5JG

**Client Ref:** OE-1702-1058-LS-272  
**Report Ref:** GS-LAU-T4D-TR3-2M1  
**Grid Ref:** 367298, 173277

**Map Name:** County Series


**Map date:** 1882

**Scale:** 1:2,500

**Printed at:** 1:2,500



Surveyed 1882  
 Revised 1882  
 Edition N/A  
 Copyright N/A  
 Levelled N/A

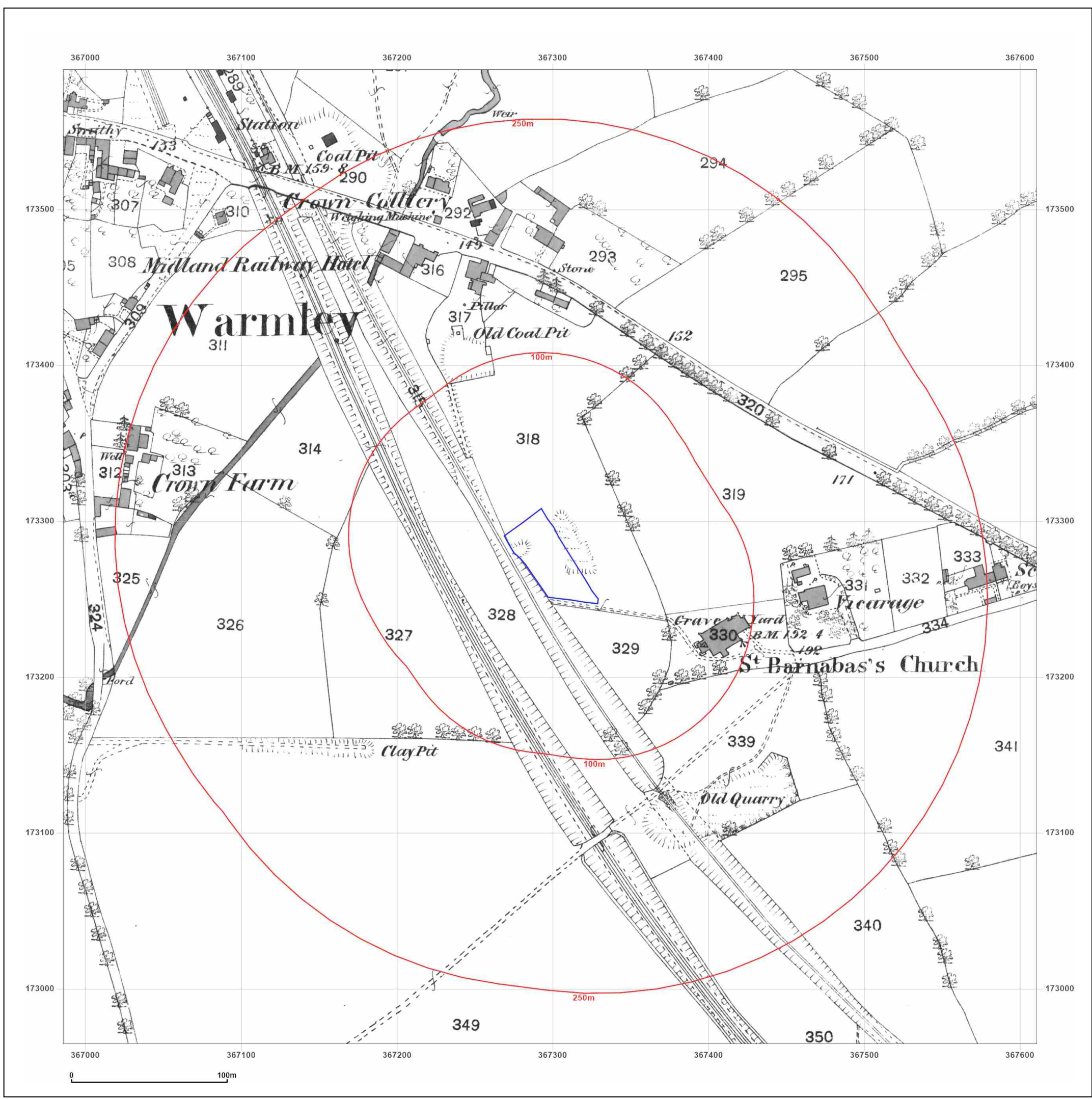


Produced by  
 Groundsure Insights  
 T: 08444 159000  
 E: [info@groundsure.com](mailto:info@groundsure.com)  
 W: [www.groundsure.com](http://www.groundsure.com)

© Crown copyright and database rights 2018 Ordnance Survey 100035207

Production date: 27 November 2023

Map legend available at:  
[www.groundsure.com/sites/default/files/groundsure\\_legend.pdf](http://www.groundsure.com/sites/default/files/groundsure_legend.pdf)





**Site Details:**

Land behind 22 to 34, GOLDNEY AVENUE, WARMLEY, BS30 5JG

**Client Ref:** OE-1702-1058-LS-272  
**Report Ref:** GS-LAU-T4D-TR3-2M1  
**Grid Ref:** 367298, 173277

**Map Name:** County Series


**Map date:** 1903

**Scale:** 1:2,500

**Printed at:** 1:2,500



Surveyed 1903  
 Revised 1903  
 Edition N/A  
 Copyright N/A  
 Levelled N/A

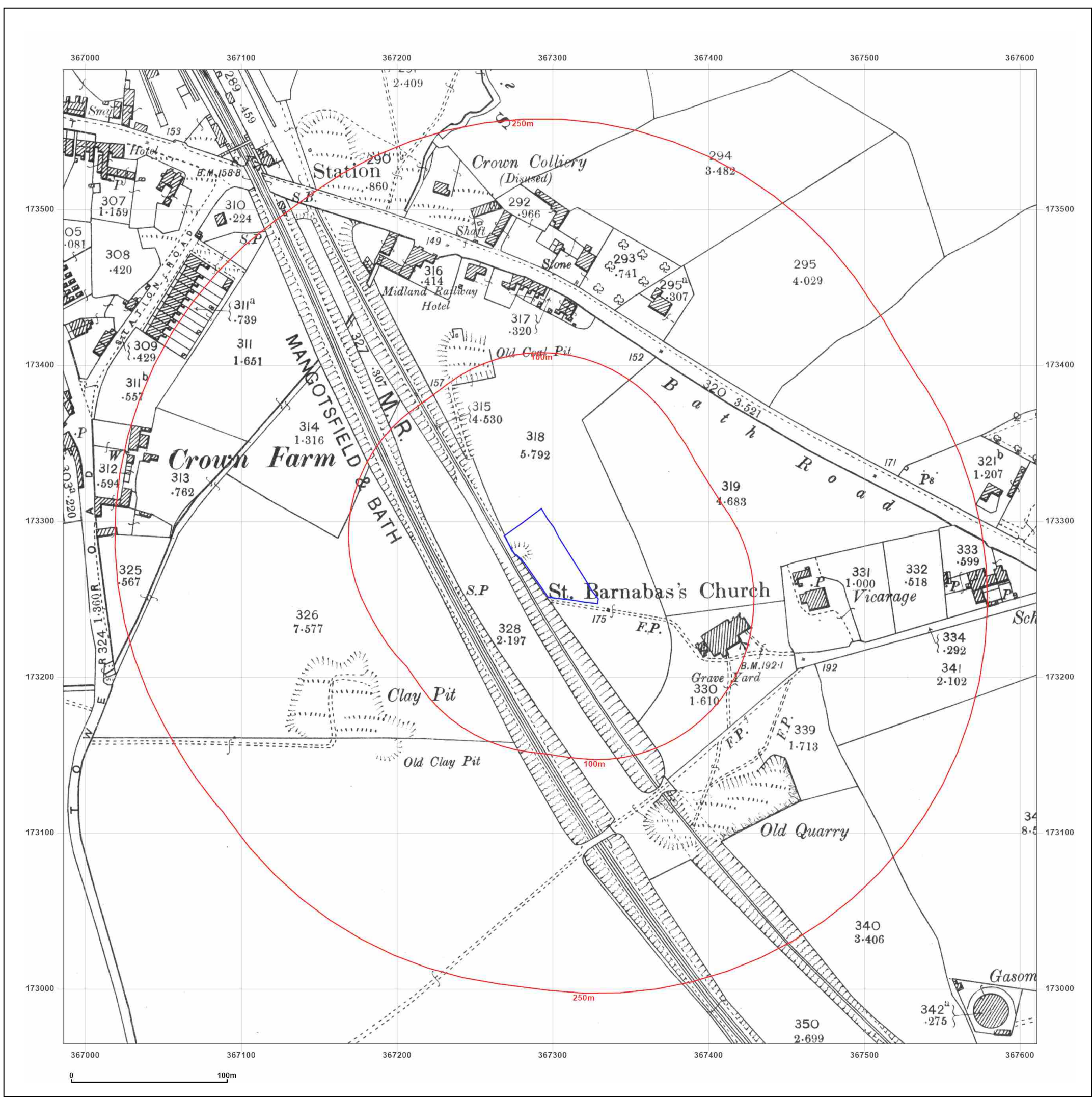


Produced by  
 Groundsure Insights  
 T: 08444 159000  
 E: [info@groundsure.com](mailto:info@groundsure.com)  
 W: [www.groundsure.com](http://www.groundsure.com)

© Crown copyright and database rights 2018 Ordnance Survey 100035207

Production date: 27 November 2023

Map legend available at:  
[www.groundsure.com/sites/default/files/groundsure\\_legend.pdf](http://www.groundsure.com/sites/default/files/groundsure_legend.pdf)






**Site Details:**  
 Land behind 22 to 34, GOLDNEY AVENUE, WARMLEY, BS30 5JG

**Client Ref:** OE-1702-1058-LS-272  
**Report Ref:** GS-LAU-T4D-TR3-2M1  
**Grid Ref:** 367298, 173277

**Map Name:** County Series  
**Map date:** 1915  
**Scale:** 1:2,500  
**Printed at:** 1:2,500



Surveyed 1915  
 Revised 1915  
 Edition N/A  
 Copyright N/A  
 Levelled N/A

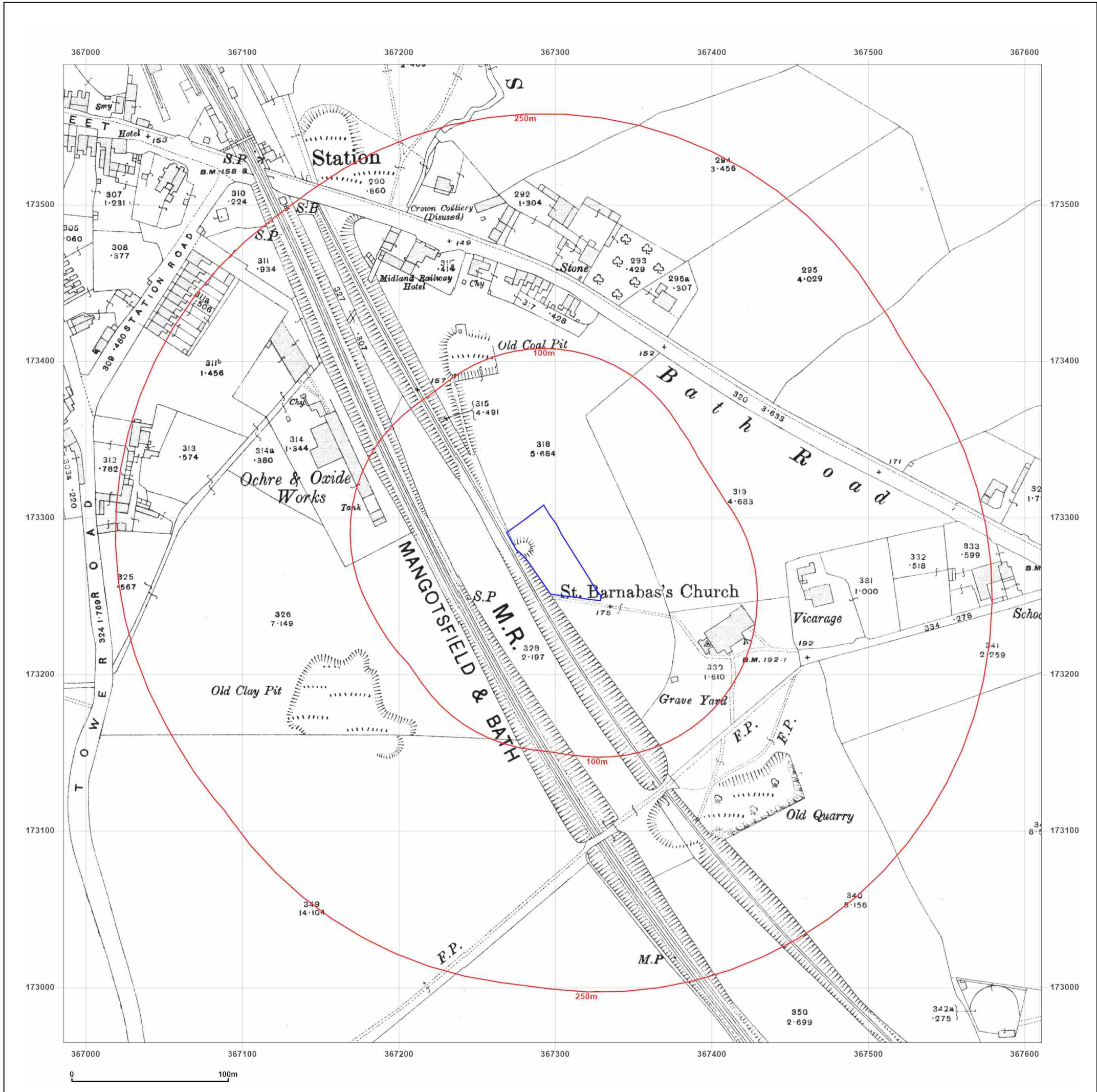


Produced by  
 Groundsure Insights  
 T: 08444 159000  
 E: [info@groundsure.com](mailto:info@groundsure.com)  
 W: [www.groundsure.com](http://www.groundsure.com)

© Crown copyright and database rights 2018 Ordnance Survey 100035207

Production date: 27 November 2023

Map legend available at:  
[www.groundsure.com/sites/default/files/groundsure\\_legend.pdf](http://www.groundsure.com/sites/default/files/groundsure_legend.pdf)





**Site Details:**  
 Land behind 22 to 34, GOLDNEY AVENUE, WARMLEY, BS30 5JG

**Client Ref:** OE-1702-1058-LS-272  
**Report Ref:** GS-LAU-T4D-TR3-2M1  
**Grid Ref:** 367298, 173277

**Map Name:** National Grid  
**Map date:** 1963-1966  
**Scale:** 1:2,500  
**Printed at:** 1:2,500



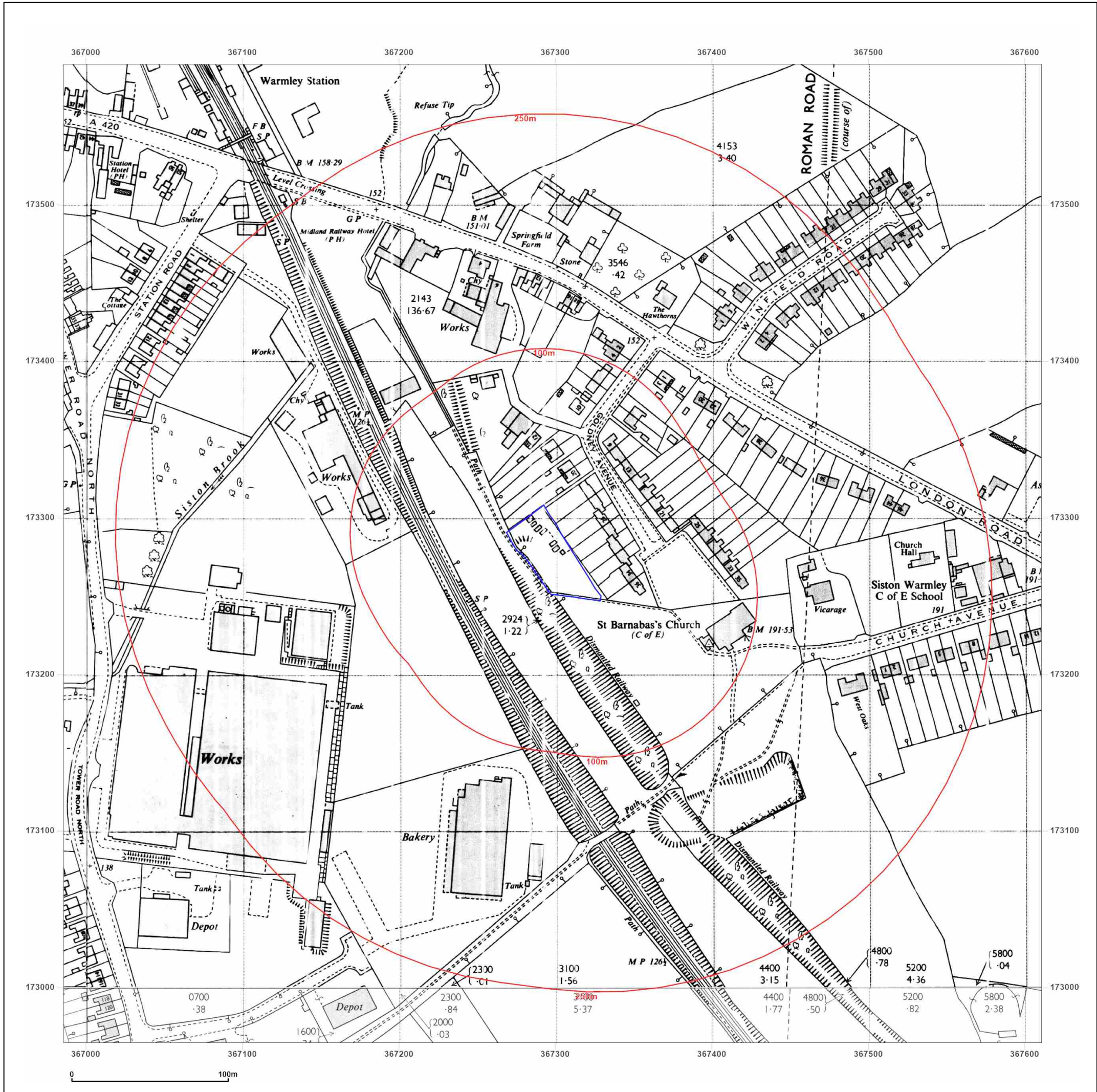
|  |   |
|--|---|
| Surveyed N/A<br>Revised N/A<br>Edition N/A<br>Copyright N/A<br>Levelled N/A      | Surveyed N/A<br>Revised N/A<br>Edition N/A<br>Copyright N/A<br>Levelled N/A |
| Surveyed 1963<br>Revised 1963<br>Edition 1965<br>Copyright 1965<br>Levelled 1957 |   |

**Powered by**  Produced by Groundsure Insights  
 T: 08444 159000  
 E: [info@groundsure.com](mailto:info@groundsure.com)  
 W: [www.groundsure.com](http://www.groundsure.com)

© Crown copyright and database rights 2018 Ordnance Survey 100035207

Production date: 27 November 2023

Map legend available at: [www.groundsure.com/sites/default/files/groundsure\\_legend.pdf](http://www.groundsure.com/sites/default/files/groundsure_legend.pdf)





**Site Details:**

Land behind 22 to 34, GOLDNEY AVENUE, WARMLEY, BS30 5JG

**Client Ref:** OE-1702-1058-LS-272  
**Report Ref:** GS-LAU-T4D-TR3-2M1  
**Grid Ref:** 367298, 173277

**Map Name:** National Grid

**Map date:** 1965-1966

**Scale:** 1:2,500

**Printed at:** 1:2,500



Surveyed 1964  
 Revised 1964  
 Edition 1966  
 Copyright 1966  
 Levelled 1957

Surveyed N/A  
 Revised N/A  
 Edition N/A  
 Copyright N/A  
 Levelled N/A

Surveyed N/A  
 Revised N/A  
 Edition N/A  
 Copyright N/A  
 Levelled N/A

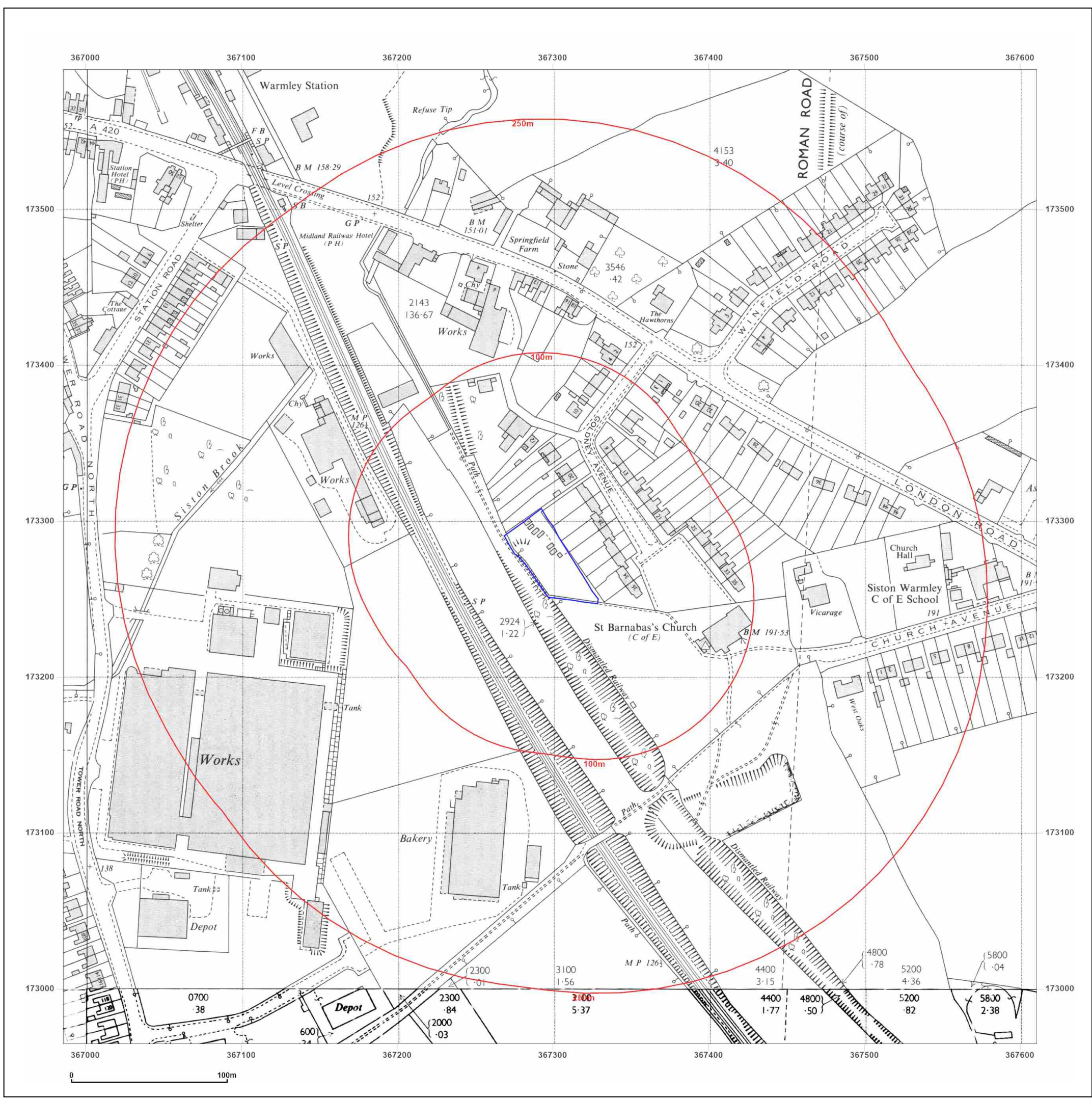


Produced by  
 Groundsure Insights  
 T: 08444 159000  
 E: [info@groundsure.com](mailto:info@groundsure.com)  
 W: [www.groundsure.com](http://www.groundsure.com)

© Crown copyright and database rights 2018 Ordnance Survey 100035207

Production date: 27 November 2023

Map legend available at:  
[www.groundsure.com/sites/default/files/groundsure\\_legend.pdf](http://www.groundsure.com/sites/default/files/groundsure_legend.pdf)





**Site Details:**

Land behind 22 to 34, GOLDNEY AVENUE, WARMLEY, BS30 5JG

**Client Ref:** OE-1702-1058-LS-272  
**Report Ref:** GS-LAU-T4D-TR3-2M1  
**Grid Ref:** 367298, 173277

**Map Name:** National Grid

**Map date:** 1986

**Scale:** 1:2,500

**Printed at:** 1:2,500



Surveyed 1957  
 Revised 1986  
 Edition N/A  
 Copyright 1986  
 Levelled 1957



Produced by  
 Groundsure Insights  
 T: 08444 159000  
 E: [info@groundsure.com](mailto:info@groundsure.com)  
 W: [www.groundsure.com](http://www.groundsure.com)

© Crown copyright and database rights 2018 Ordnance Survey 100035207

Production date: 27 November 2023

Map legend available at:  
[www.groundsure.com/sites/default/files/groundsure\\_legend.pdf](http://www.groundsure.com/sites/default/files/groundsure_legend.pdf)





**Site Details:**

Land behind 22 to 34, GOLDNEY AVENUE, WARMLEY, BS30 5JG

**Client Ref:** OE-1702-1058-LS-272  
**Report Ref:** GS-LAU-T4D-TR3-2M1  
**Grid Ref:** 367298, 173277

**Map Name:** National Grid

**Map date:** 1988

**Scale:** 1:2,500

**Printed at:** 1:2,500



Surveyed 1988  
 Revised 1988  
 Edition N/A  
 Copyright 1989  
 Levelled 1957

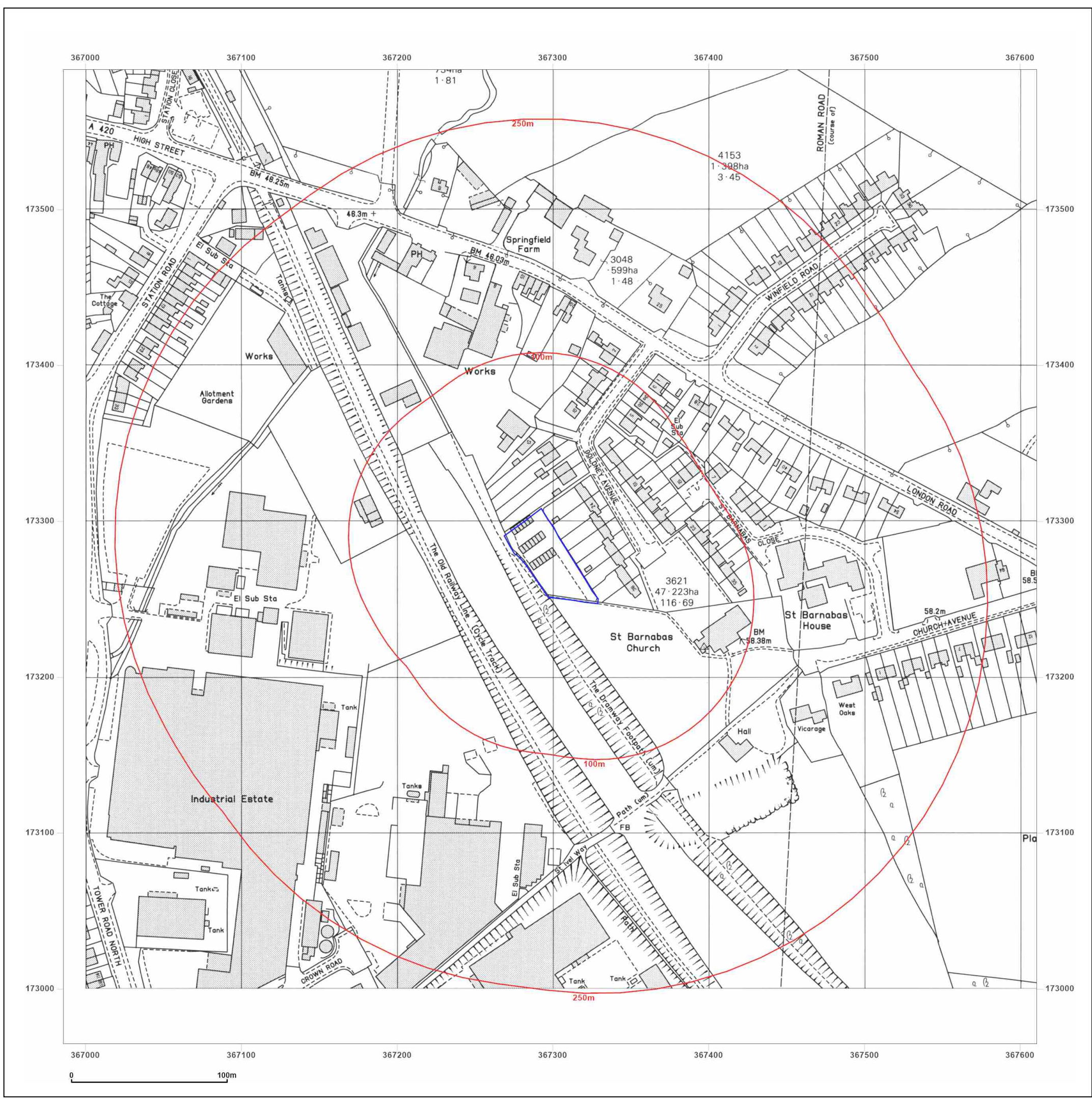


Produced by  
 Groundsure Insights  
 T: 08444 159000  
 E: [info@groundsure.com](mailto:info@groundsure.com)  
 W: [www.groundsure.com](http://www.groundsure.com)

© Crown copyright and database rights 2018 Ordnance Survey 100035207

Production date: 27 November 2023

Map legend available at:  
[www.groundsure.com/sites/default/files/groundsure\\_legend.pdf](http://www.groundsure.com/sites/default/files/groundsure_legend.pdf)





**Site Details:**

Land behind 22 to 34, GOLDNEY AVENUE, WARMLEY, BS30 5JG

**Client Ref:** OE-1702-1058-LS-272  
**Report Ref:** GS-LAU-T4D-TR3-2M1  
**Grid Ref:** 367298, 173277

**Map Name:** National Grid

**Map date:** 1992

**Scale:** 1:2,500

**Printed at:** 1:2,500



Surveyed N/A  
 Revised N/A  
 Edition N/A  
 Copyright 1992  
 Levelled N/A

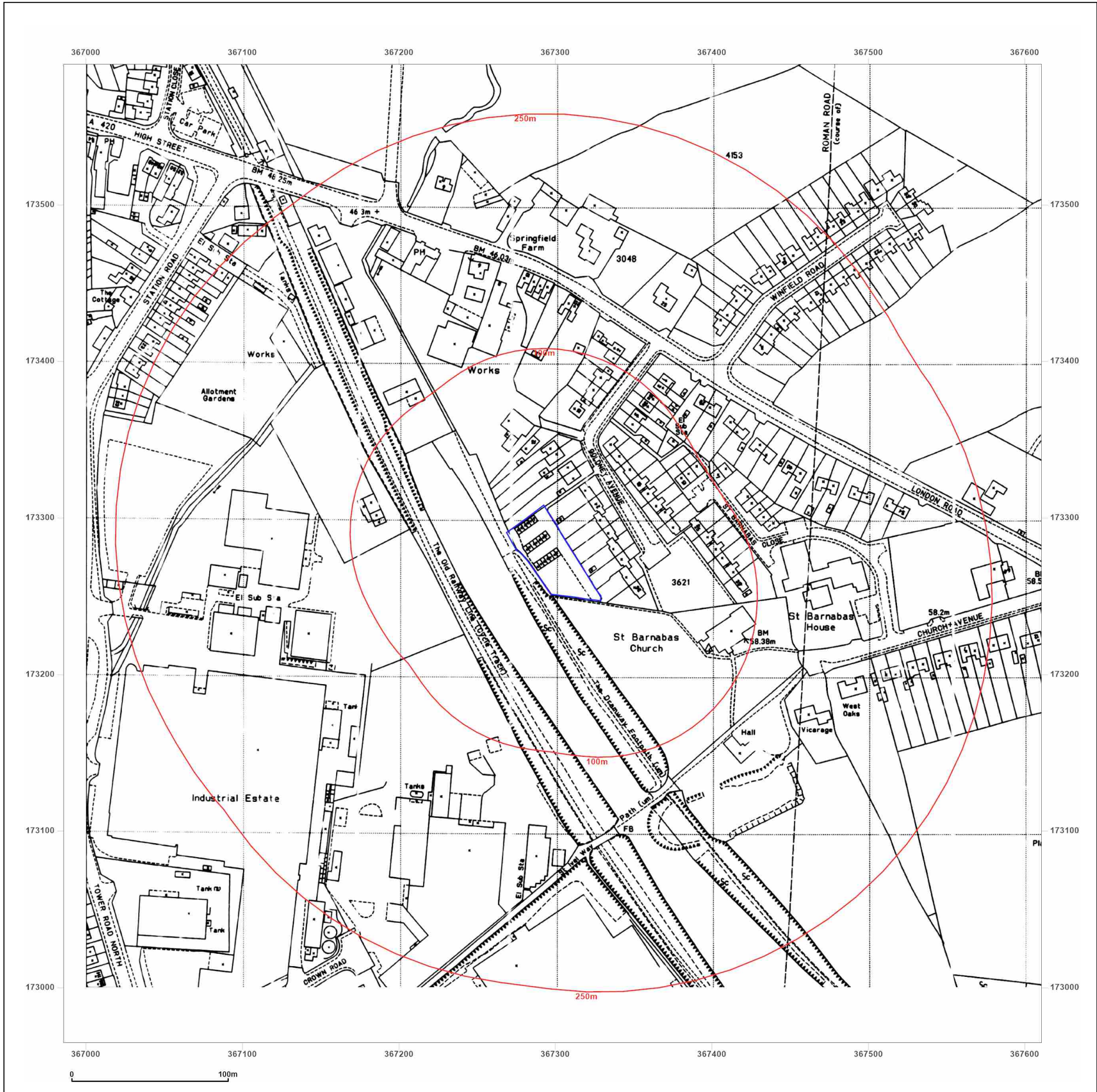


Produced by  
 Groundsure Insights  
 T: 08444 159000  
 E: [info@groundsure.com](mailto:info@groundsure.com)  
 W: [www.groundsure.com](http://www.groundsure.com)

© Crown copyright and database rights 2018 Ordnance Survey 100035207

Production date: 27 November 2023

Map legend available at:  
[www.groundsure.com/sites/default/files/groundsure\\_legend.pdf](http://www.groundsure.com/sites/default/files/groundsure_legend.pdf)





**Site Details:**

Land behind 22 to 34, GOLDNEY AVENUE, WARMLEY, BS30 5JG


**Client Ref:** OE-1702-1058-LS-272  
**Report Ref:** GS-LAU-T4D-TR3-2M1  
**Grid Ref:** 367298, 173277

**Map Name:** LandLine

**Map date:** 2003

**Scale:** 1:1,250

**Printed at:** 1:1,250



Produced by  
 Groundsure Insights  
 T: 08444 159000  
 E: [info@groundsure.com](mailto:info@groundsure.com)  
 W: [www.groundsure.com](http://www.groundsure.com)

© Crown copyright and database rights 2018 Ordnance Survey 100035207

Production date: 27 November 2023

Map legend available at:  
[www.groundsure.com/sites/default/files/groundsure\\_legend.pdf](http://www.groundsure.com/sites/default/files/groundsure_legend.pdf)

