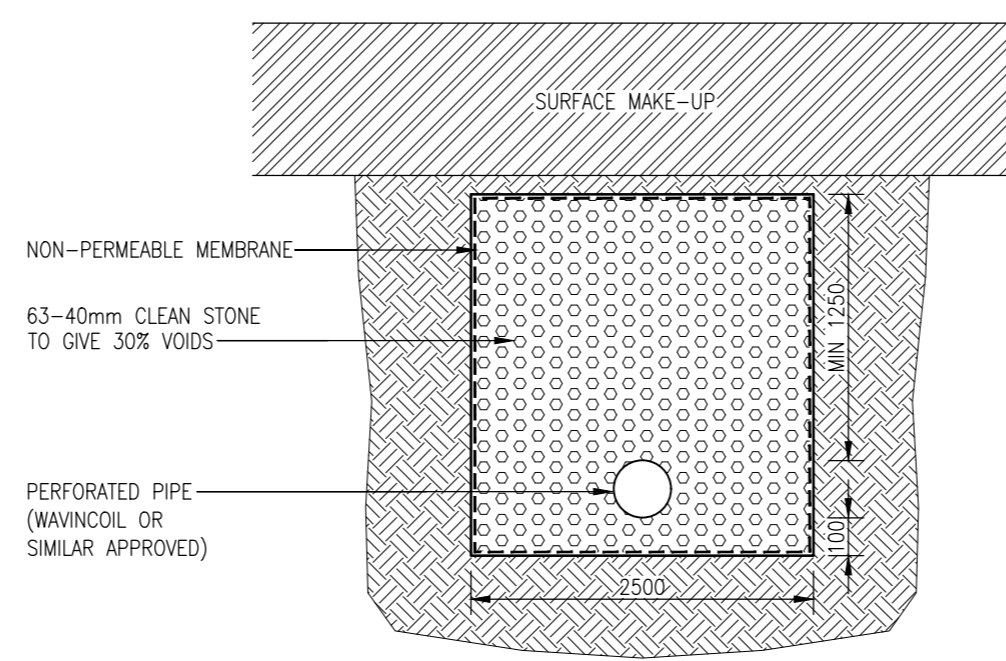
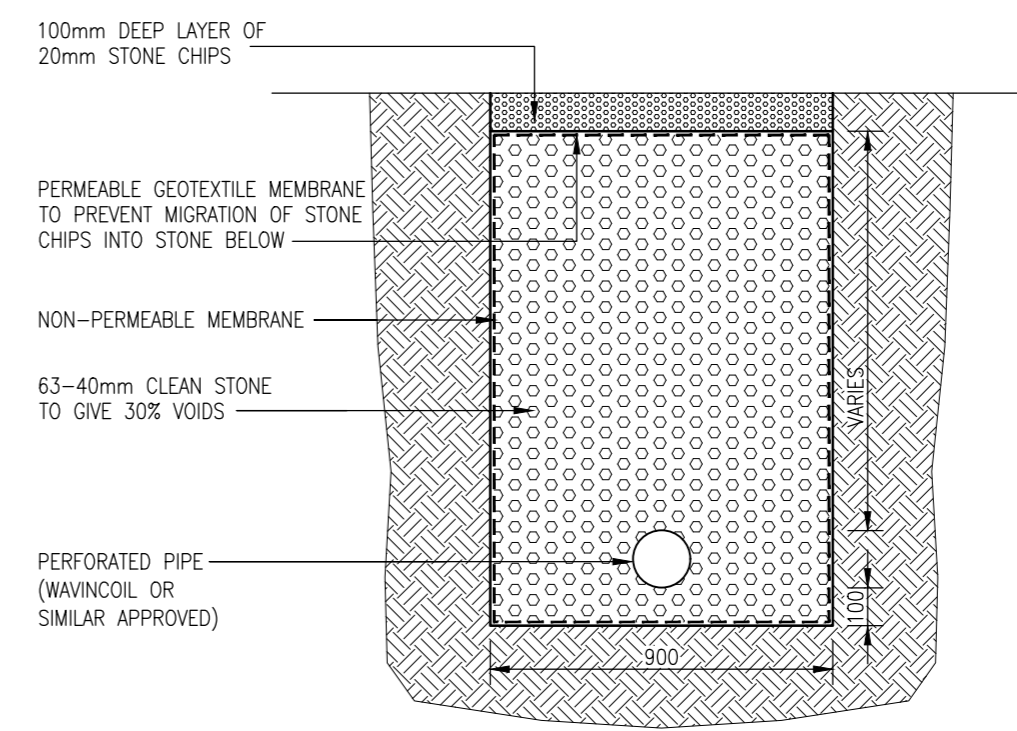


**FOUL PARTIAL SOAKAWAY**  
Scale 1:20

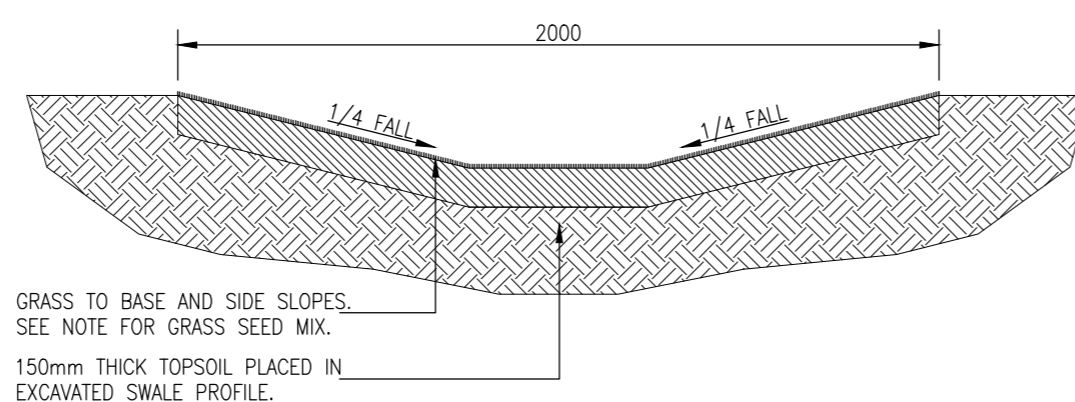


**ATTENUATION TRENCH**  
Scale 1:20

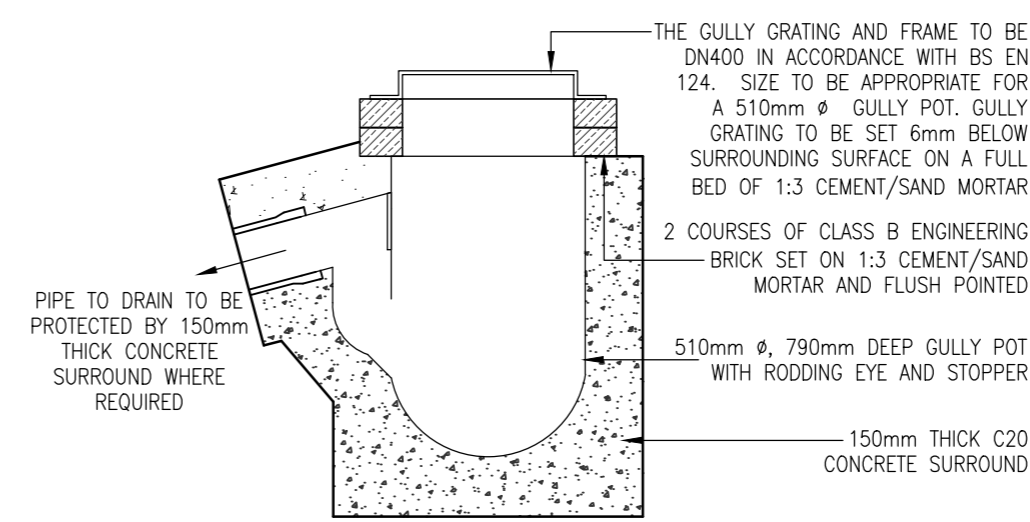


**STONE FILTER TRENCH (OPEN)**  
Scale 1:20

**GRASS SEEDING NOTE**  
SEED MIX TO BE APPROVED BY LANDSCAPE ARCHITECT PRIOR TO SEEDING.  
THE FOLLOWING MIX, SEED AT A RATE OF 30g/m<sup>2</sup>, SHOULD BE USED AS A GUIDE:  
PERENNIAL RYEGRASS 10%  
SLENDER CREEPING RED FESCUE 40%  
ROUGH STALKED MEADOW GRASS 25%  
CREEPING BENT 15%  
"HIGHLAND" BROWNTOP BENT 10%

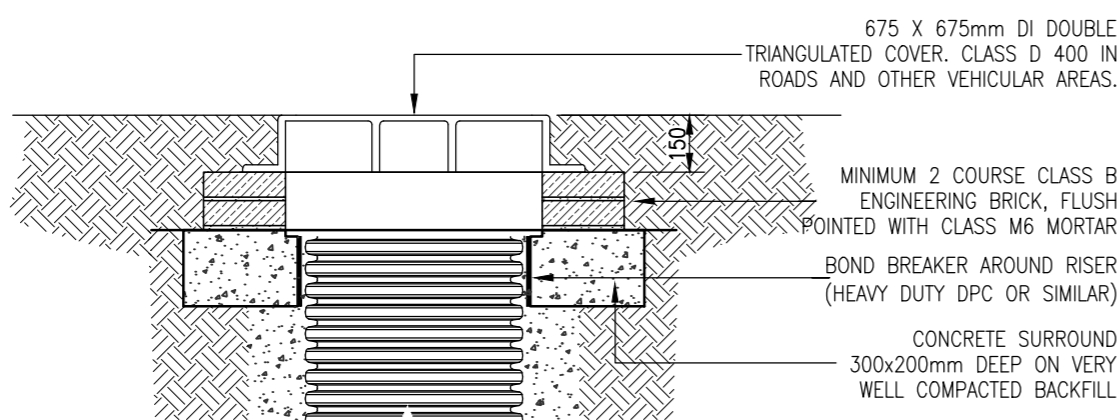


**GRASS SWALE**  
Scale 1:20

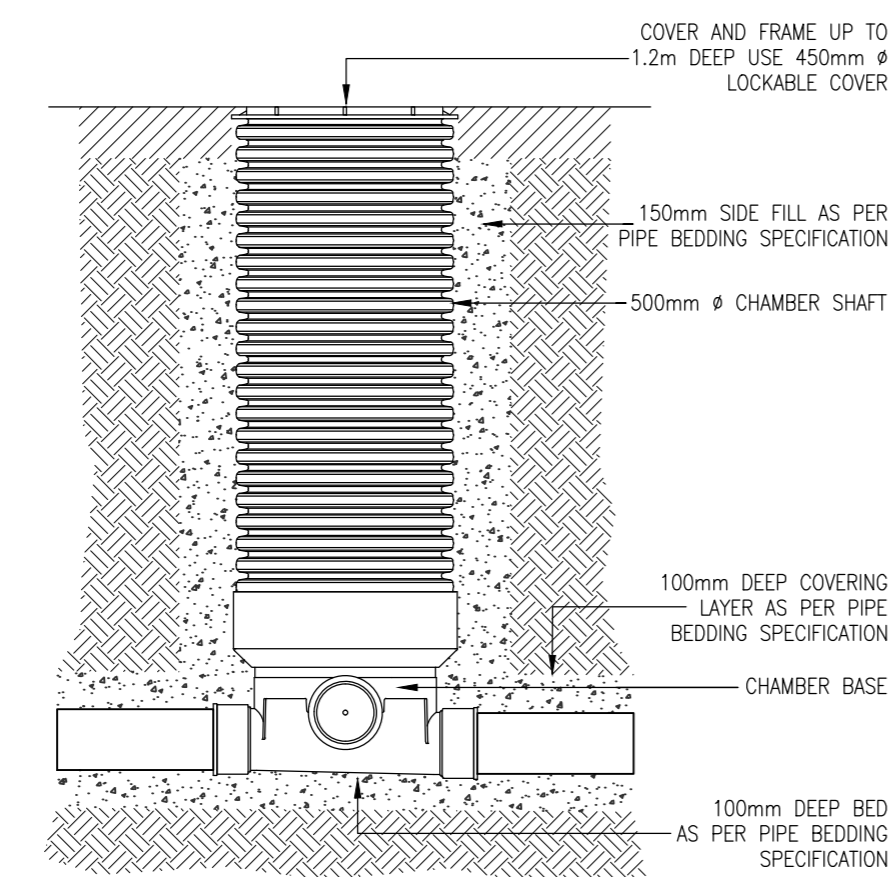


**PLASTIC ROAD GULLY**  
Scale 1:20

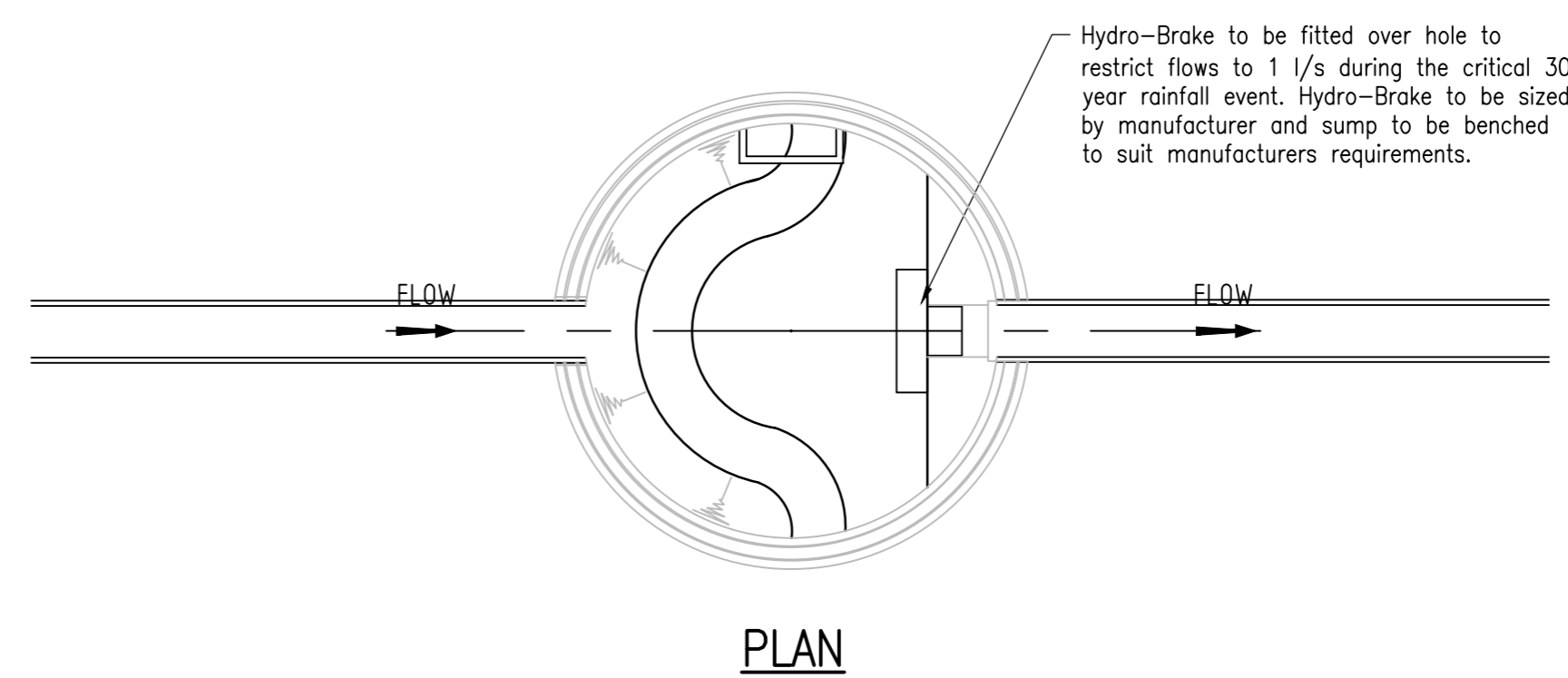
**INSPECTION CHAMBER COVER NOTES**  
ALL INSPECTION CHAMBERS LOCATED WITHIN TRAFFICABLE AREAS ARE TO BE FITTED WITH A HEAVY DUTY CHAMBER COVER.  
ALL MANHOLE OR INSPECTION CHAMBER COVERS ARE TO BE ORIENTATED PERPENDICULAR TO THE KERB LINES OR BUILDING LINES. WHERE COVERS ARE LOCATED WITHIN AREAS OF HARD, SQUARE OR RECTANGULAR COVERS ARE TO BE USED, ROUND COVERS ARE TO ONLY BE INSTALLED WITHIN AREAS OF SOFT LANDSCAPING



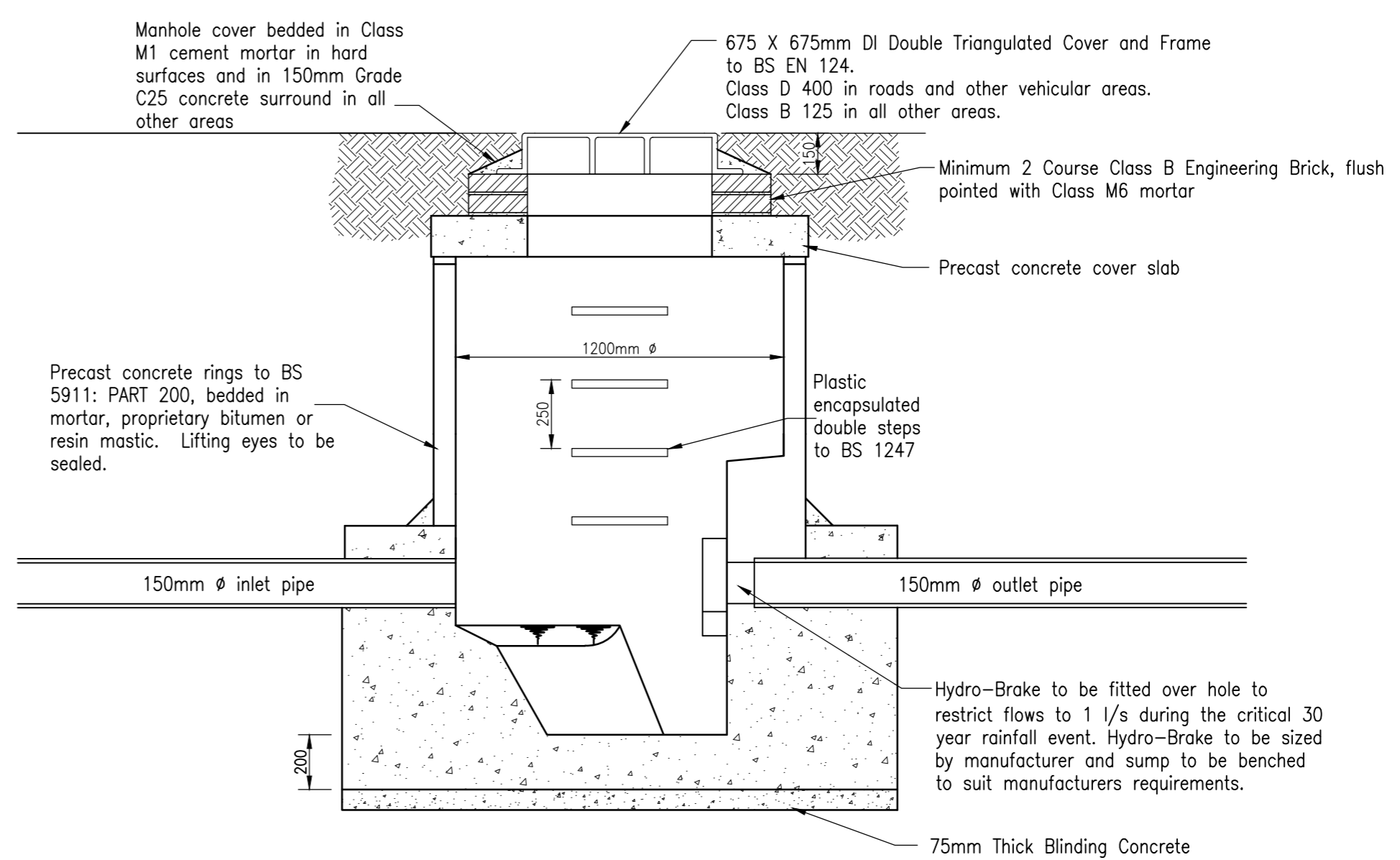
**INSPECTION CHAMBER HEAVY DUTY COVER**  
SCALE 1:20



**SHALLOW INSPECTION CHAMBER**  
DEPTH TO INVERT NOT EXCEEDING 1.2m  
Scale 1:20



**PLAN**



**ELEVATION**

DISCHARGE CONTROL DEVICE	OUTFLOW DURING CRITICAL 30 YEAR RAINFALL RETURN EVENT
HYDRO-BRAKE	Max. 1 l/s

Rev.	Date	Description	Drawn	Checked	Approved	Client:	Project Title:	<b>HOUSING DEVELOPMENT AT MUIR OF FOWLIS</b>			
							Drawing Title: <b>STANDARD DRAINAGE CONSTRUCTION DETAILS</b>				
							Project Title:	Brittonia House, Endeavour Drive Annhill Business Park, Westhill, AB32 6UF Tel: 01224 047320	Scale at A1: 1:250	Status: For Information	
							Drawing Title: <b>STANDARD DRAINAGE CONSTRUCTION DETAILS</b>	Checked: KT			Approved: KT
							Date: 23/02/24	Date: 23/02/24	Date: 23/02/24	Drawing No.: 155772/2010	Revision: -