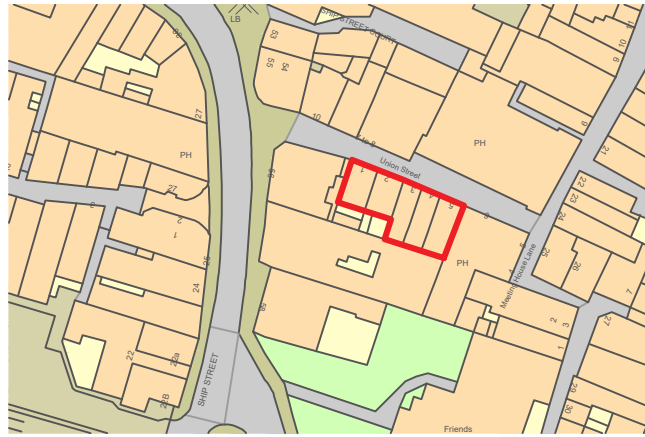
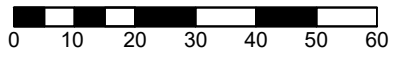


Please note: These are planning drawings not construction drawings and should be treated as such.



OS MAP - SCALE 1:1250

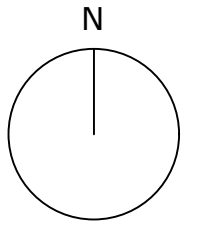

Scale in Metres



OS MAP - SCALE 1:500

Mapping contents © Crown copyright and database rights 2023 Ordnance Survey 100035207

Scale in Metres



**EDWS**Architects

26 Millers Road Brighton BN1 5NQ M 07979532275  
 e Ewan@EDWSArchitects.co.uk w www.edwsarchitects.co.uk

JOB 1-3 Union Street Brighton BN1 1HA	CHECKED PT
	DRAWN ES
CLIENT Hove Lets	DATE 23.06.13
	SCALE 1:500 @ A3
DRAWING Site / Block Plan	REVISION .
	NUMBER 7225/001