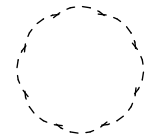

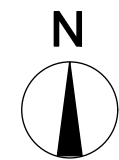
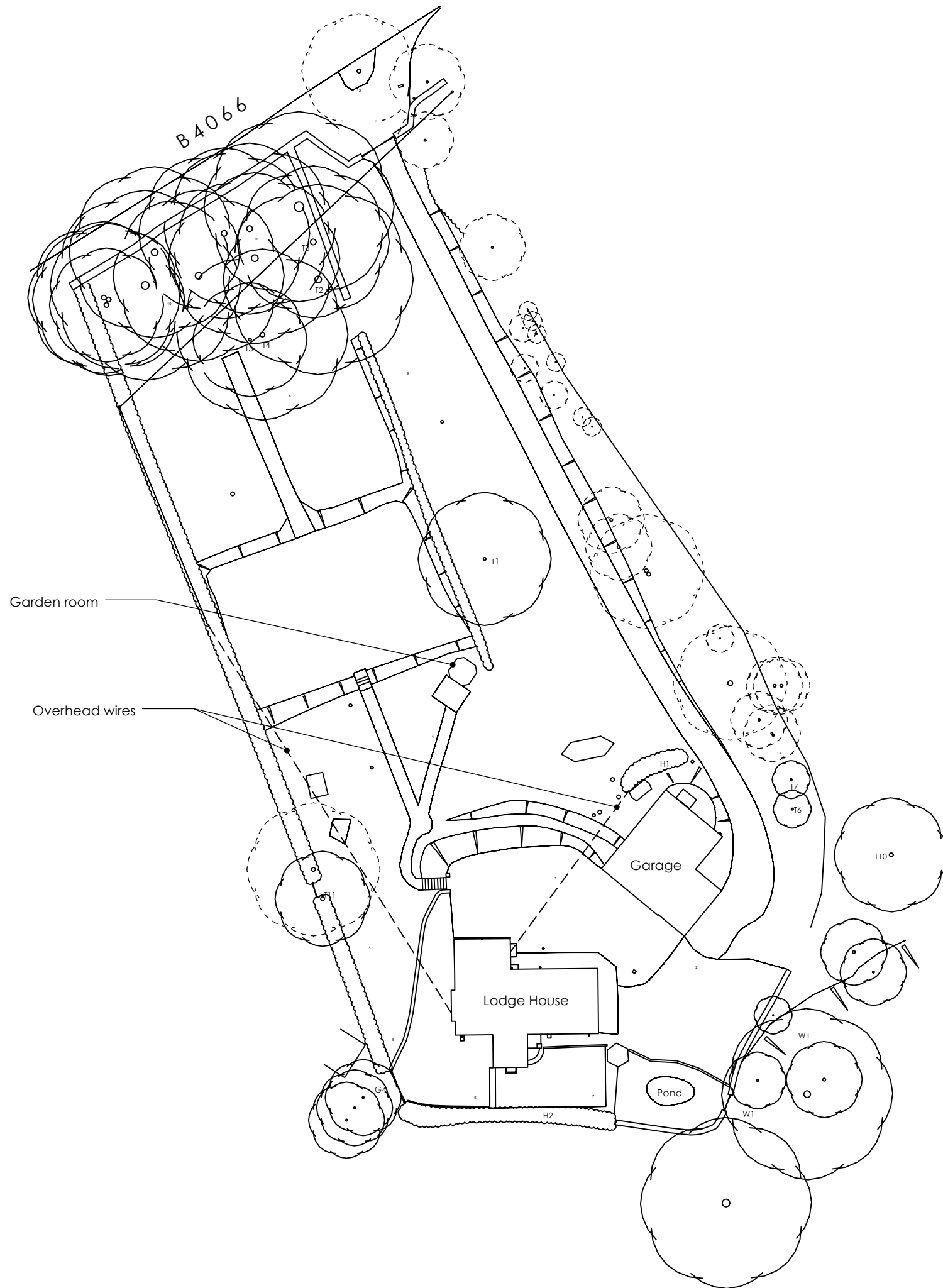


Legend:



- Indicates tree which has been removed since the topographical survey was completed



| REV | REVISIONS | DATE |
|-----|-----------|------|
|-----|-----------|------|

This drawing is the copyright of A Bear & Ball Architects LLP and may not be copied or reproduced without written permission. The Copyright Order 1990 provides for the Planning Authority to copy and distribute drawings for public inspection in relation to a Planning Application only if those copies are marked in the following manner.

This copy has been made with the authority of A Bear & Ball Architects LLP pursuant to Section 47 of the Copyright Designs and Patents Act 1988 and for the purposes only of public inspection. This copy must not be copied without the prior written permission of the Copyright owner.

Do not scale from drawings unless for planning purposes only. Use figured dimensions at all other times. In case of doubt contact A Bear & Ball Architects.

Dimensions to be checked on site before work commences and any discrepancies reported to the Architect.

The accuracy of this drawing may be reliant upon survey information provided by third parties. No liability will be accepted by A Bear & Ball Architects LLP for errors in or arising from such third party survey information.

a bear+ballarchitects

The Studio • Suite 4 • Enterprise Centre • Units 41/42
Shrivenham Hundred Business Park • Majors Road
Watchfield • Oxfordshire • SN6 8TZ

W. www.abear-ball.co.uk



**The Lodge House, Woodchester Park,
GL10 3TR [162]**

Project

Site Plan as Existing

Drawing Title

Drawing no. **162-SU01**

Date **Sep 2021**

Scale **1:500@A3**

Drawn **GF**