

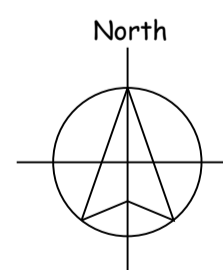
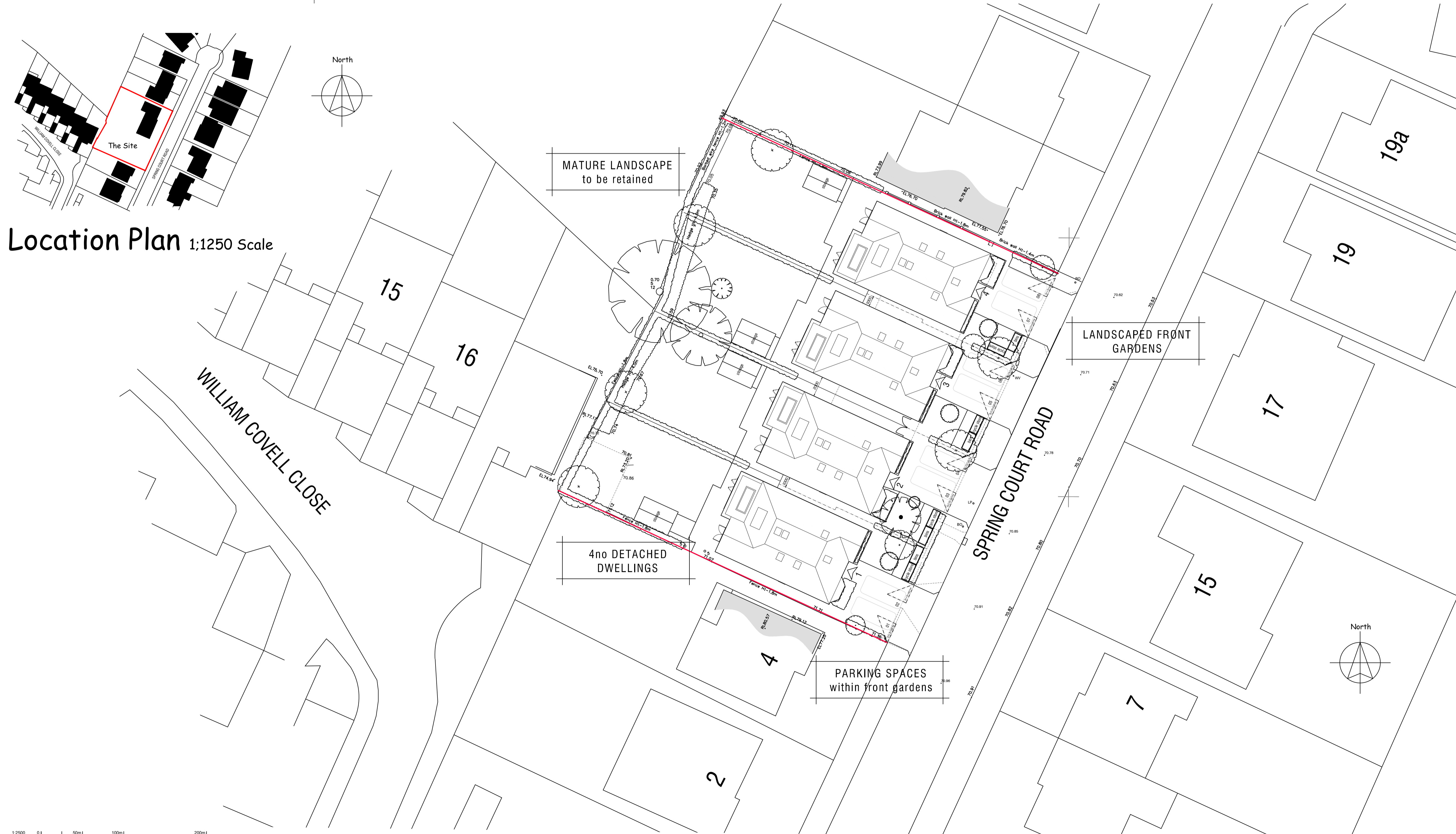
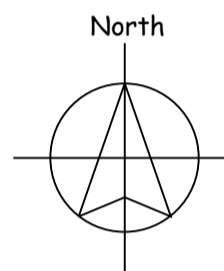
4no. Spring Ct Rd

FRONT ELEVATION (EAST)

1:100 Scale



Location Plan 1:1250 Scale



1:2500	0	1	50m	100m	200m
1:1250	0	5m	20m	50m	100m
1:500	0	2m	10m	20m	40m
1:200	0	2m	4m	8m	16m
1:100	0	1m	2m	4m	8m
1:50	0	0.5m	1m	2m	4m

notes:

any discrepancies should be reported immediately

all dimensions should be checked on site prior to commencement of work

site/survey based on ordnance survey information provided by prdat systems plc. (www.promap.co.uk) prdat does not guarantee that all past or current uses or features will be identified in the product

the product does not give details about the actual state or condition of the site nor should it be used or taken to indicate or exclude actual suitability or unsuitability of the site for any particular purpose, or relied upon for determining suitability or value, or used as a substitute for any physical investigation or inspection.

drawings to be read in accordance with the dwelling emission rate (der/ter) calculation. the building must be built 'as designed' meeting the criteria set for air permeability.

© HERTFORD PLANNING SERVICE

note when printing off pdf's. it is the responsibility of the user to verify that the resulting prints are to scale on the appropriate sized sheet. also that the scale bars on the plan measure correctly.

Date	Gen	Description	Rev
Jan 24			A



Westgate House, 37-41 Castle Street,
Hertford, Herts SG14 1HH
Tel: 01992 552173
Email: contact@hertfordplanning.co.uk
www.hertfordplanning.co.uk



Description	
Project	12 Spring Court Enfield EN2 8JP
Drawing	Location and Site Plan 4 Dwellings

Date	16/01/2024
Scale	1:200
Sheet size	A1
Drawn	mRn

20742-P300-A