
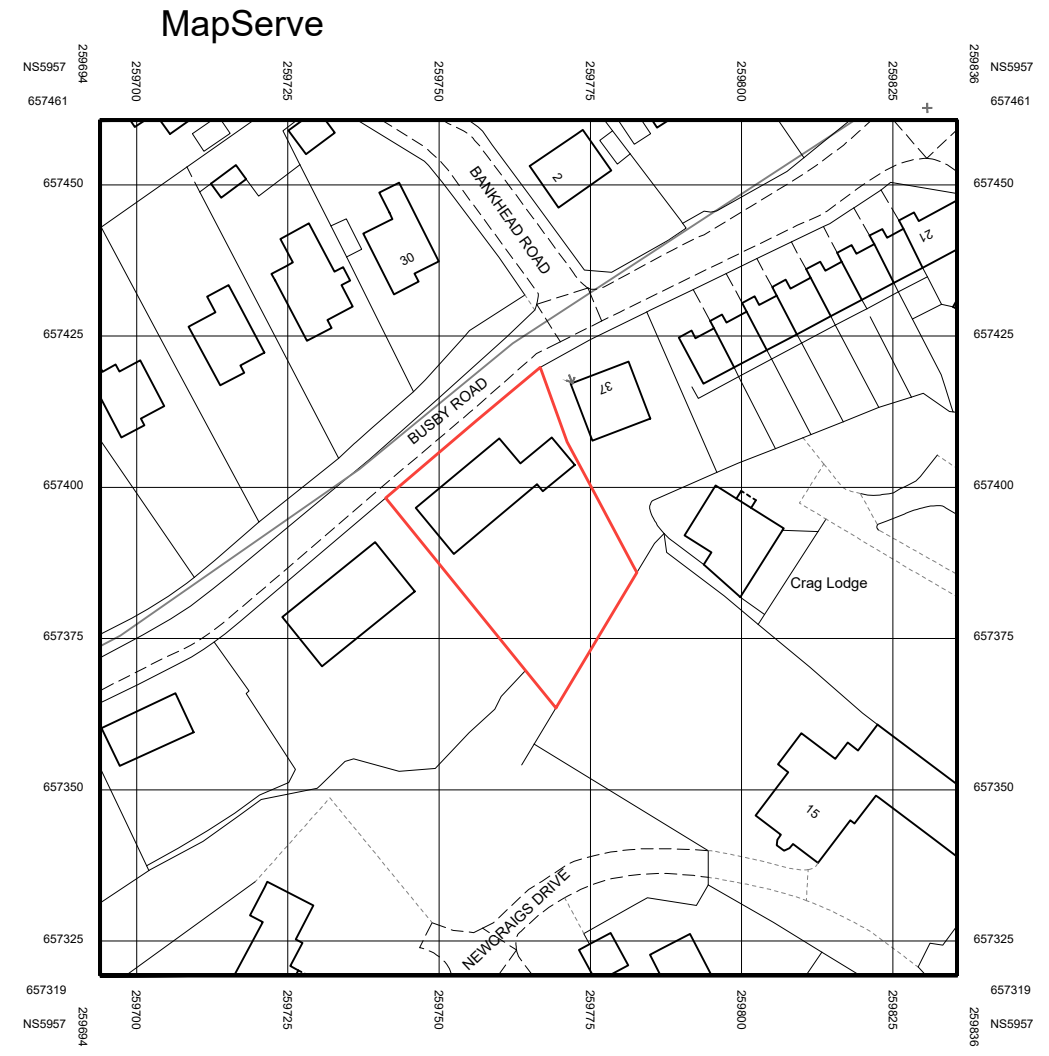
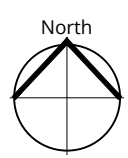


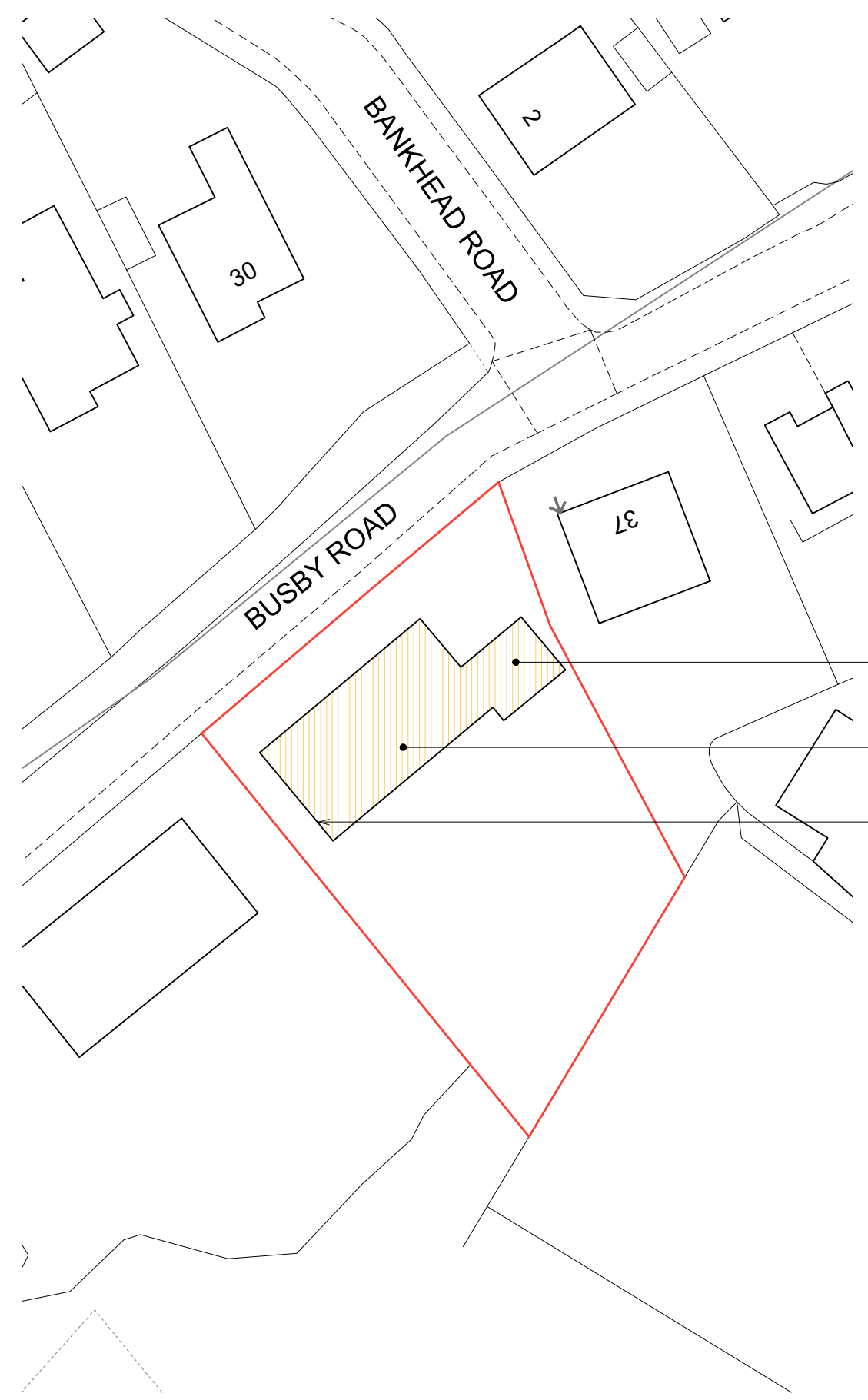
Key
 application boundary



© Crown copyright 2022 Ordnance Survey 100053143



Location Plan
 1:1250



Proposed Block Plan
 1:500



REV	DESCRIPTION	BY	DATE
STATUS PLANNING (PART-RETROSPECT)			

MMA Macaulay Miller Architecture
 www.mma.eco

MMA North, 36 King Harald Street, Lerwick, ZE1 0EQ
 MMA South, 20-23 Woodside Place, Glasgow, G3 7QL email: mail@mma.eco

CLIENT **George & Lorna Dow**

PROJECT **Alterations at
 39 Busby Rd, Carmunnock, Glasgow G76 9BN
 Glasgow City Council**

DRAWING **Site location plan and block plans**

PAPER	SCALE	FIRST ISSUE	PROJECT NO.	DRAWING NO.	REV
A3	As noted	13/02/24	22034-PP	A002	