

Block Plan; Existing and Proposed

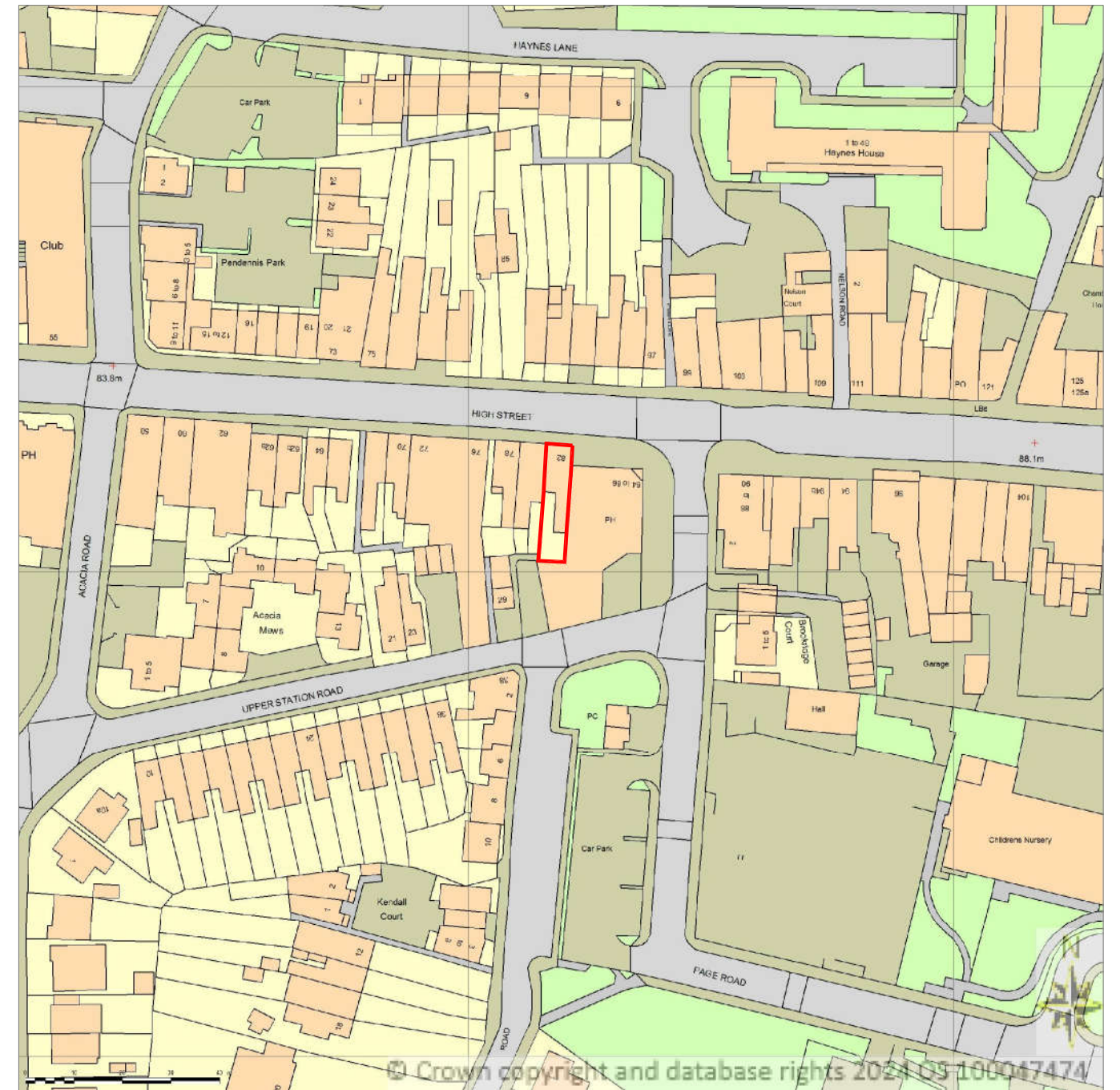

Scale 1:500



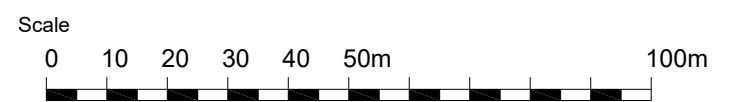
- NOTES:
1. Do not scale this drawing except for Local Authority planning purposes.
 2. Contractor to check all dimensions on site and report any errors before commencing construction.
 3. This drawing to be read in conjunction with all other relevant drawings and specifications.

Location Plan

Scale 1:1250



Crown Copyright Reserved
Streetwise
License No. 100047474



Title: Location + Block Plans			82A HIGH STREET Staple Hill, Bristol BS16 5HN
Drg. No.: SH 1-1	Filename: SH-1	Scale: 1:500 /1250@A3	
Issued for: Planning	Date: 27.02.24	Client: Philip Kirby	
Drawn by: Charles Board	Journeyman Drafting + Design 33 Lyefield Rd. West Cheltenham Glos. GL53 8EZ		T: 01242 524206 M: 07811 739727 E: charlesboard@hotmail.co.uk

