
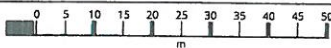
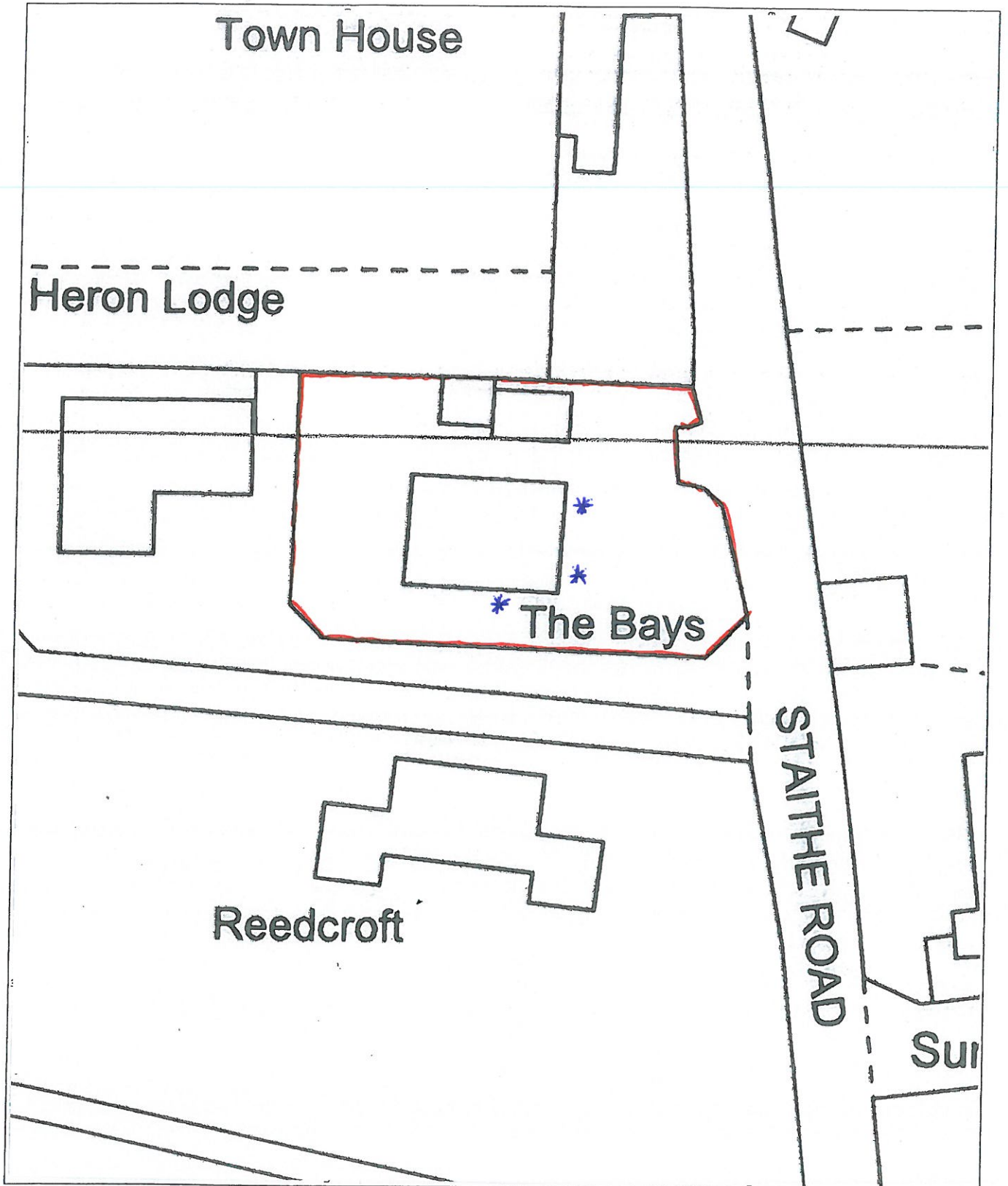


SCALE 1:500

* SHOWS BAY POSITIONS.



OS MasterMap 1250/2500/10000 scale
Monday, February 26, 2024, ID: JEW-01151404
maps.johnewright.com

1:500 scale print at A4, Centre: 638840 E, 318193 N

©Crown Copyright Ordnance Survey. Licence no.
AC0000805567



johnewright