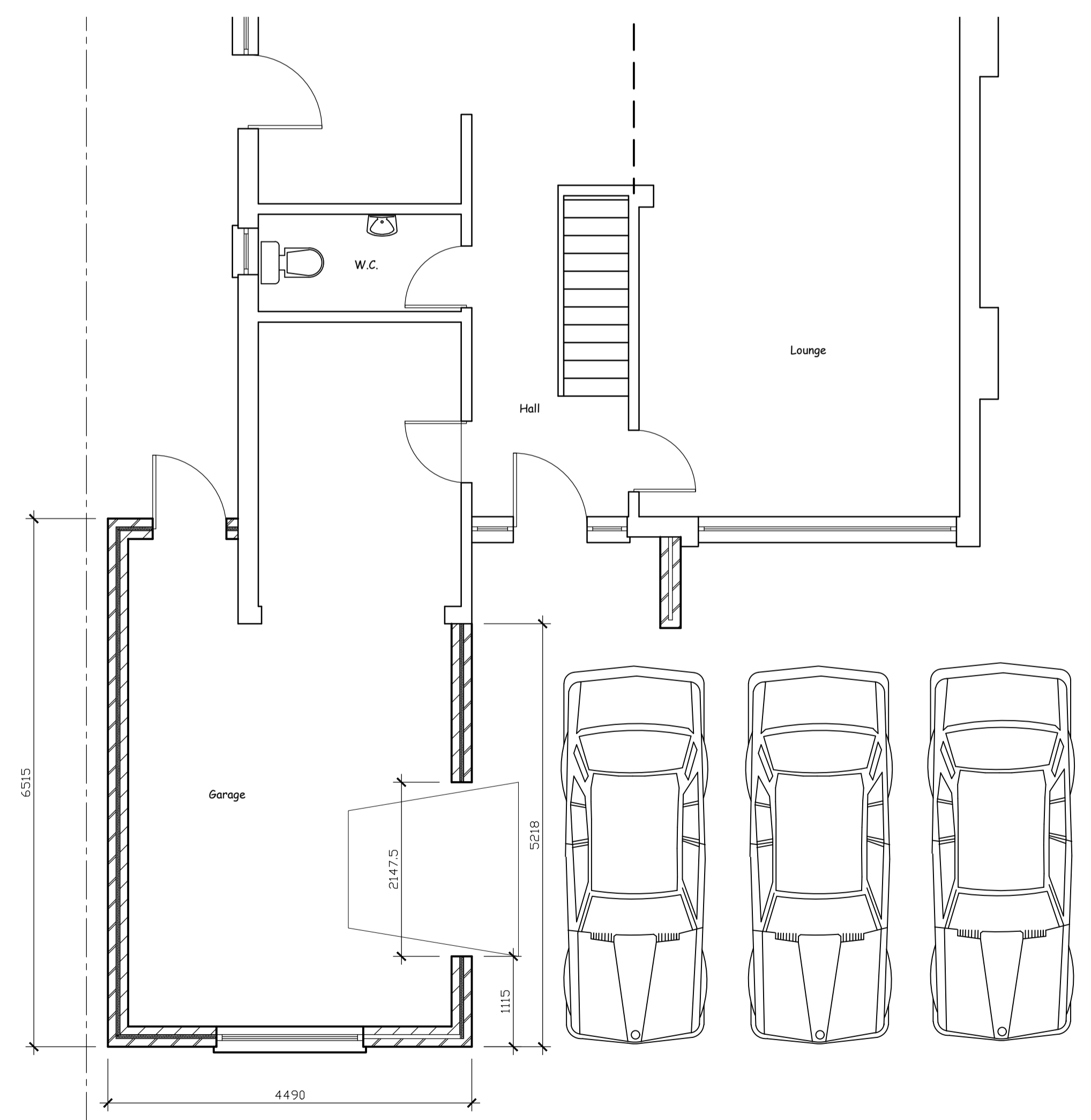
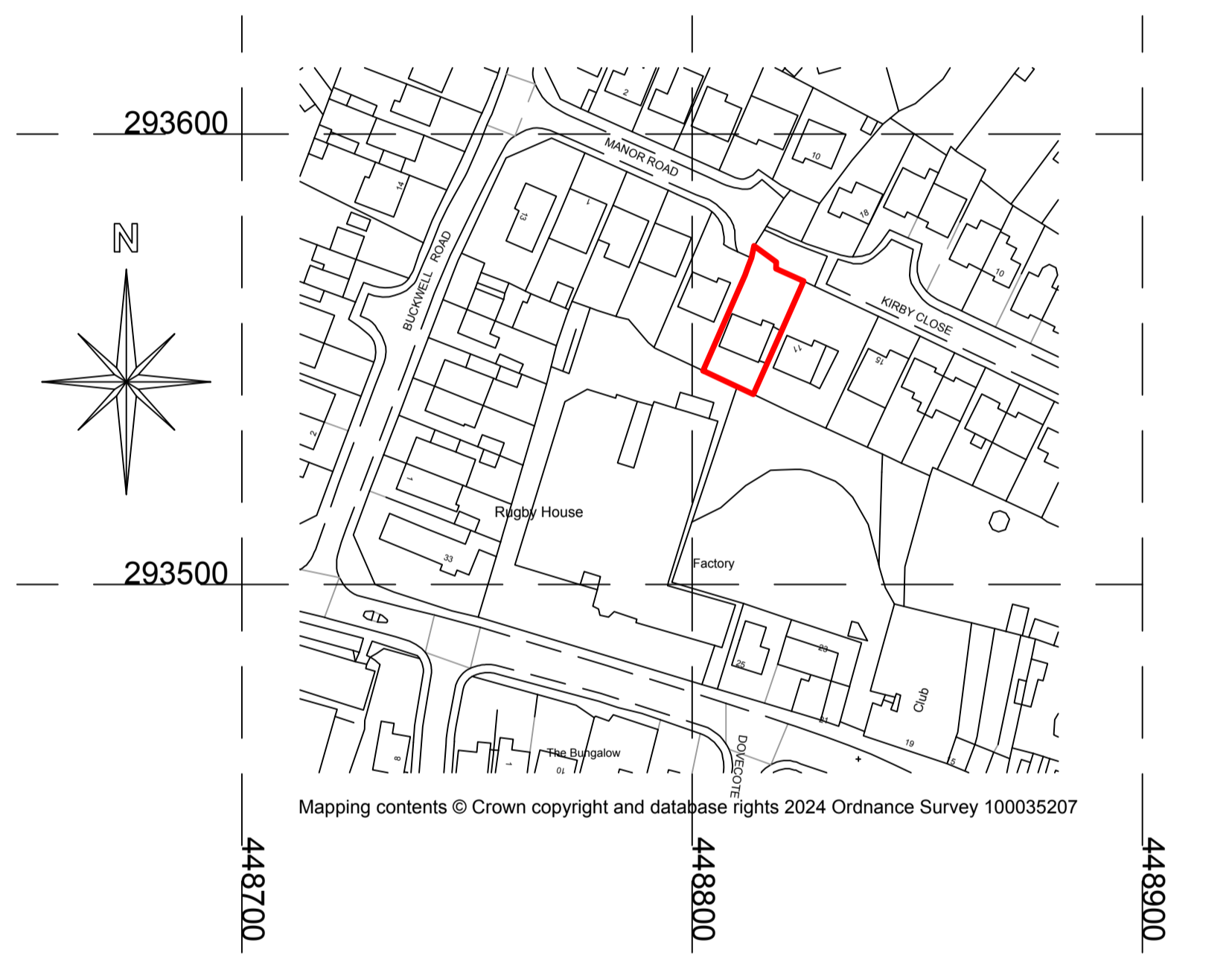
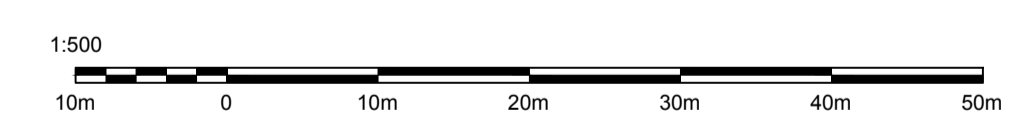
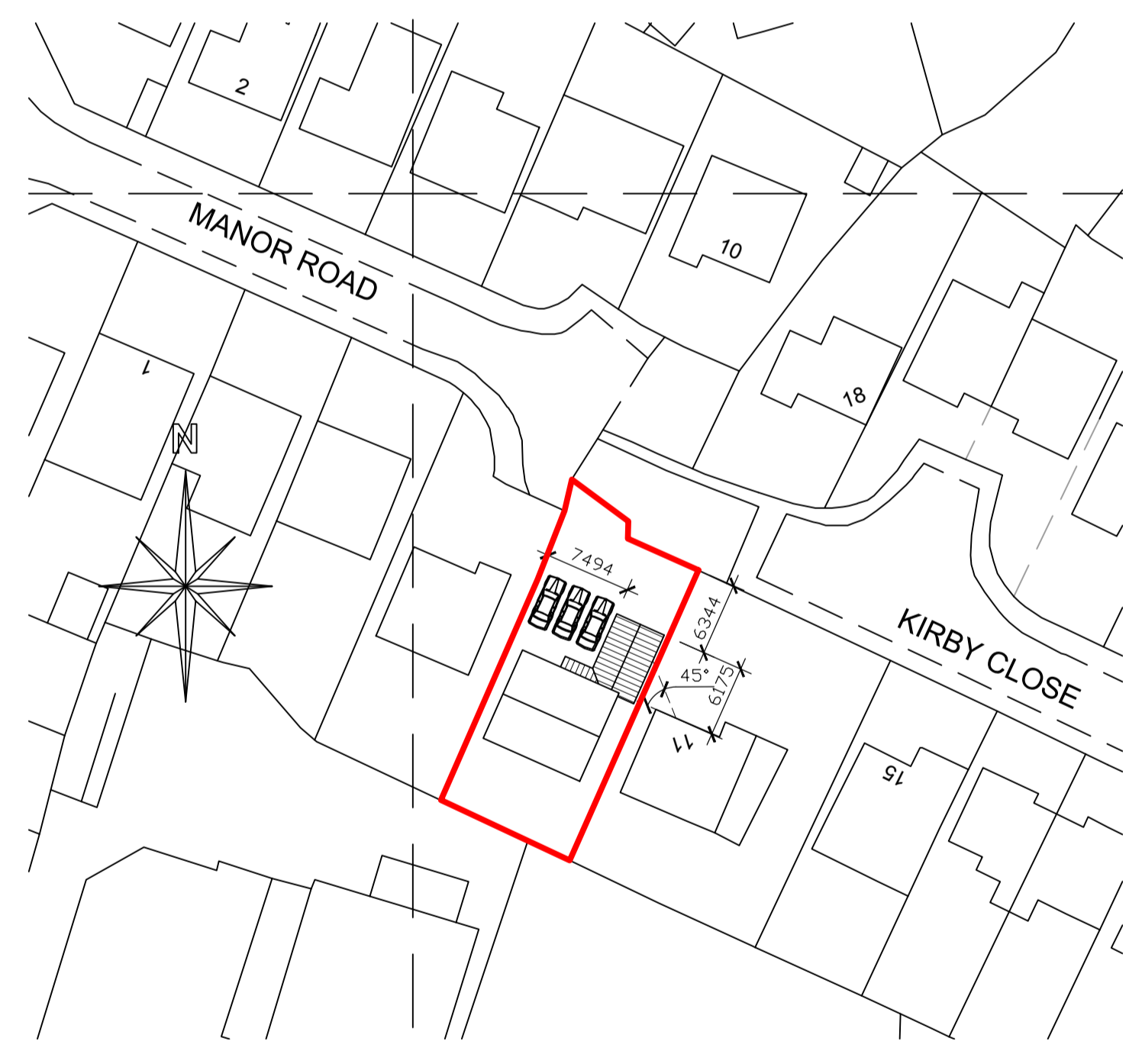
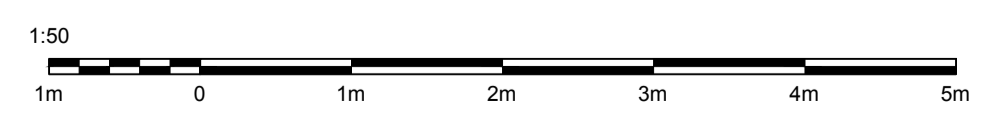


Existing Ground Floor



Proposed Ground Floor



Mapping contents © Crown copyright and database rights 2024 Ordnance Survey 100035207

Drawing prepared for the purpose of Planning Permission and/or Building Regulation approval.  
 All dimensions to be checked on site before works commence.  
 Internal room layouts and fittings to client's requirements.  
 Actual boundary lines to be confirmed on site between parties concerned prior to commencement of work and no part of the new construction to project over the boundary.  
 Underground services may have been assumed and therefore they should be located prior to commencement.

Project  
 Single Storey Extension To Front Of House  
 9 Manor Road  
 Sapcote  
 Leicestershire  
 LE9 4FJ

Drawing  
 Elevations and Plans  
 Drawing Ref: Planning  
 Scales  
 1:100 & 1:50 at A1

Date  
 February 2024

