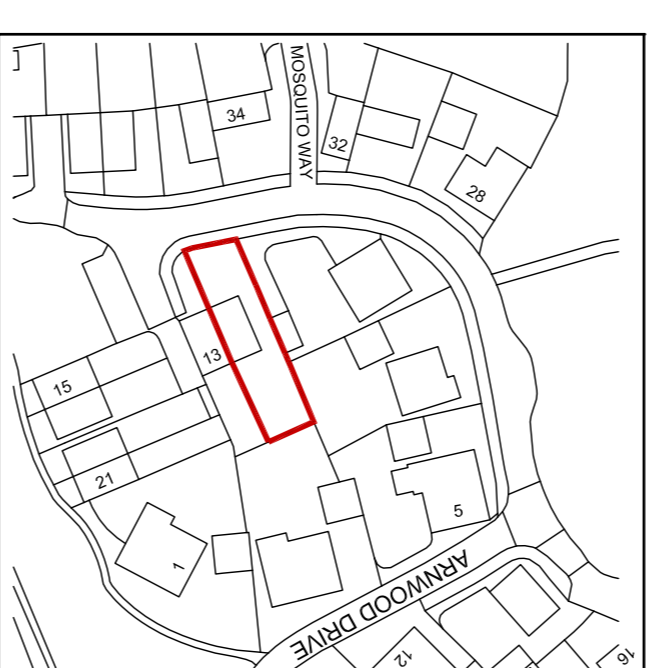




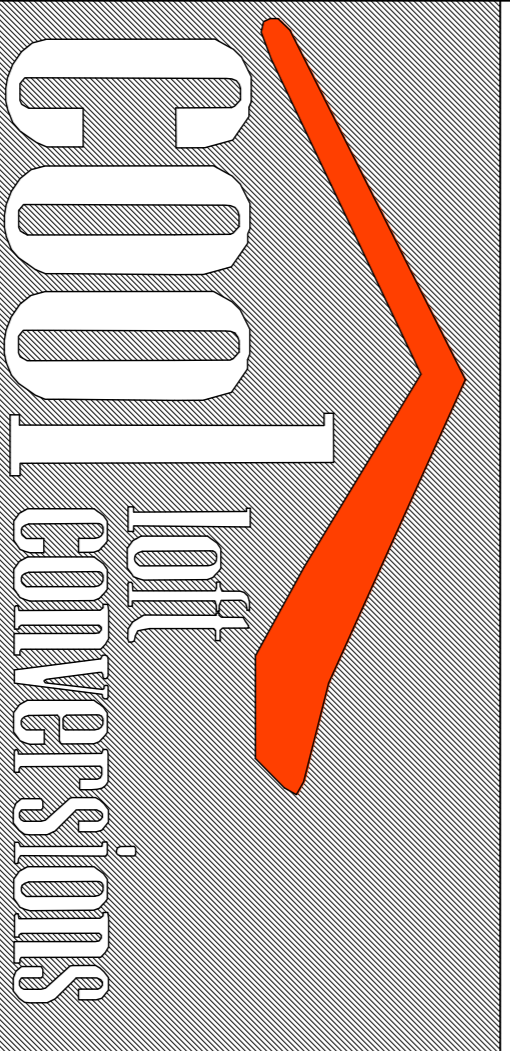
Block Plan 1:200



Location Plan 1:1250



© Crown copyright 2024 Ordnance Survey 100053143



✉ rob@tiptoplans.co.uk ☎ 07872 165332

DRAWING NUMBER
24 - 943/003

SCALE
as shown @ A1

DRAWN BY
R.SMITH

DATE
MARCH 2024

PROJECT
11 Arnewood Drive
Bransgore
DRAWING TITLE
LOFT CONVERSION & ASSOCIATED ALTERATIONS
SITE PLAN