
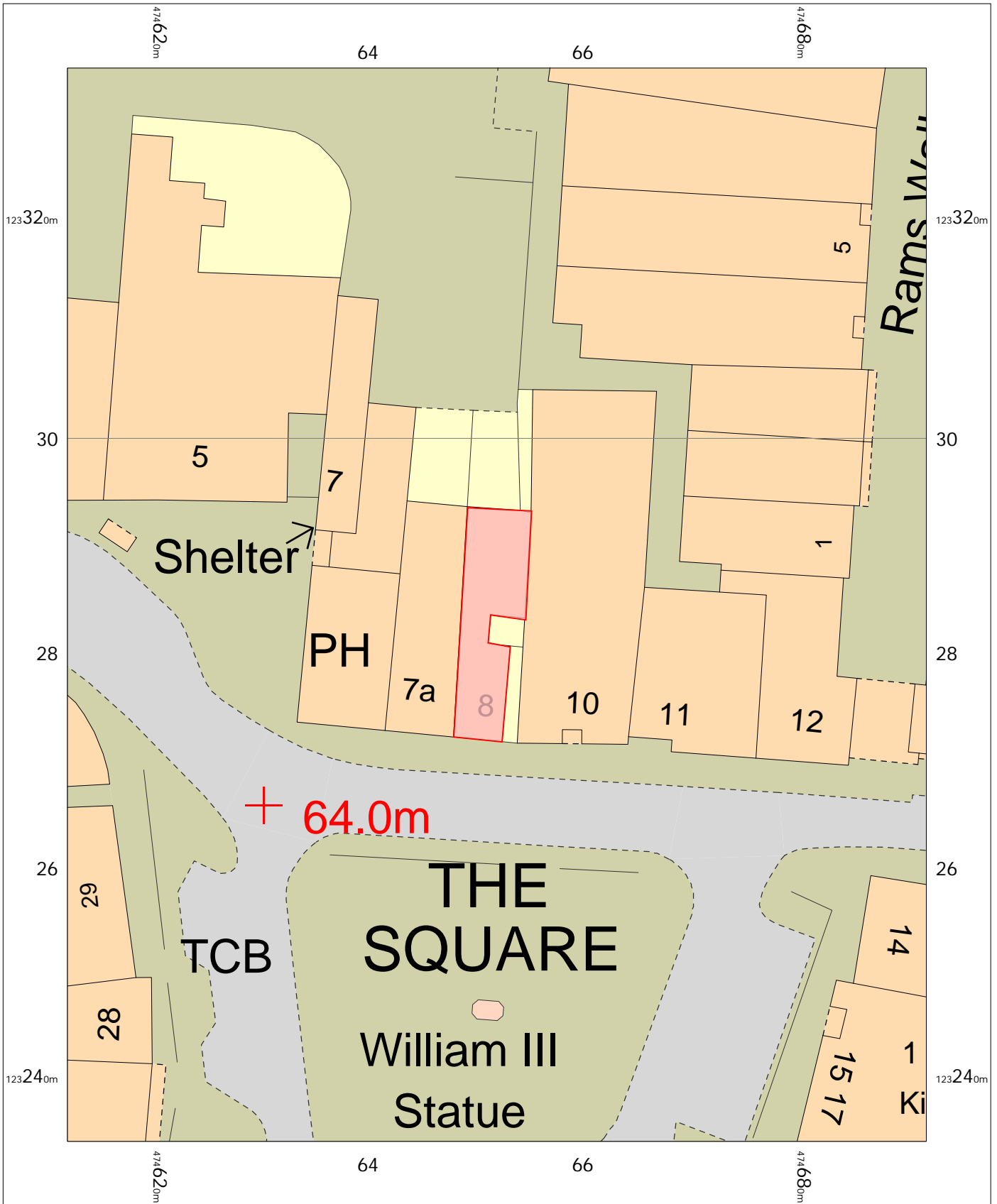


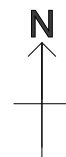
Petersfield 1500



OS MasterMap Topographic Layer  
Tuesday, February 27, 2024, ID: BW1-01151616  
maps.blackwell.co.uk

1:500 scale print at A4, Centre: 474652 E, 123284 N

©Crown Copyright and database rights 2023 OS  
Licence no. 100041041



**BLACKWELL'S**  
MAPPING SERVICES  
PERSONAL & PROFESSIONAL MAPPING  
www.blackwellmapping.co.uk

TEL: 0800 151 2612  
maps@blackwell.co.uk