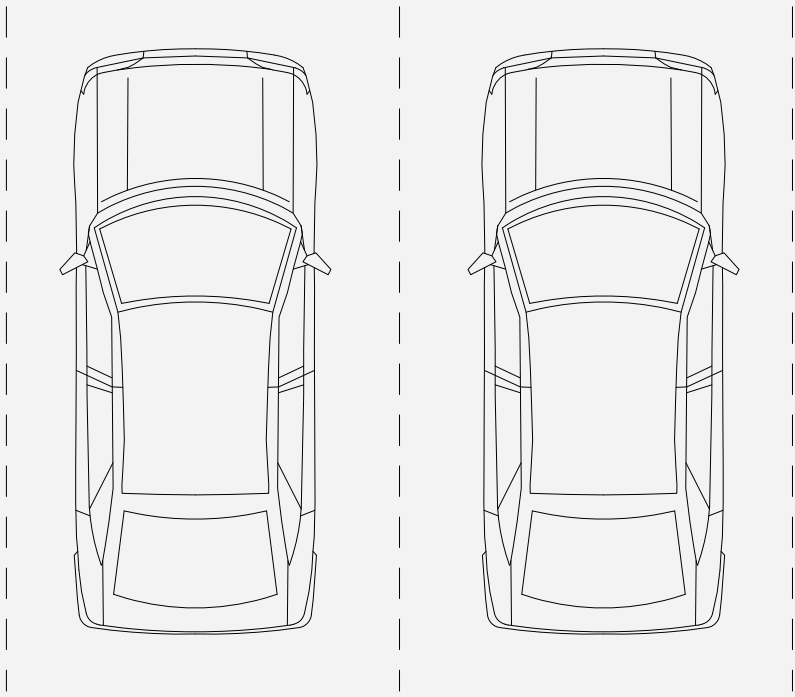



DWG NO	Rev
(22)01	A
Scale 1:50	Site A2
Date Jan 24	Drawn MT

NOTES
Rev. 1 - 2022 - Revision from original 2018 plan.

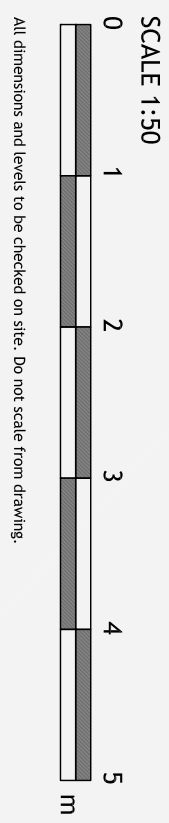


4

2

**4 South
Road**

Shaded area denotes adjacent property. Adjacent property has not been surveyed and drawn for illustrative purposes only.

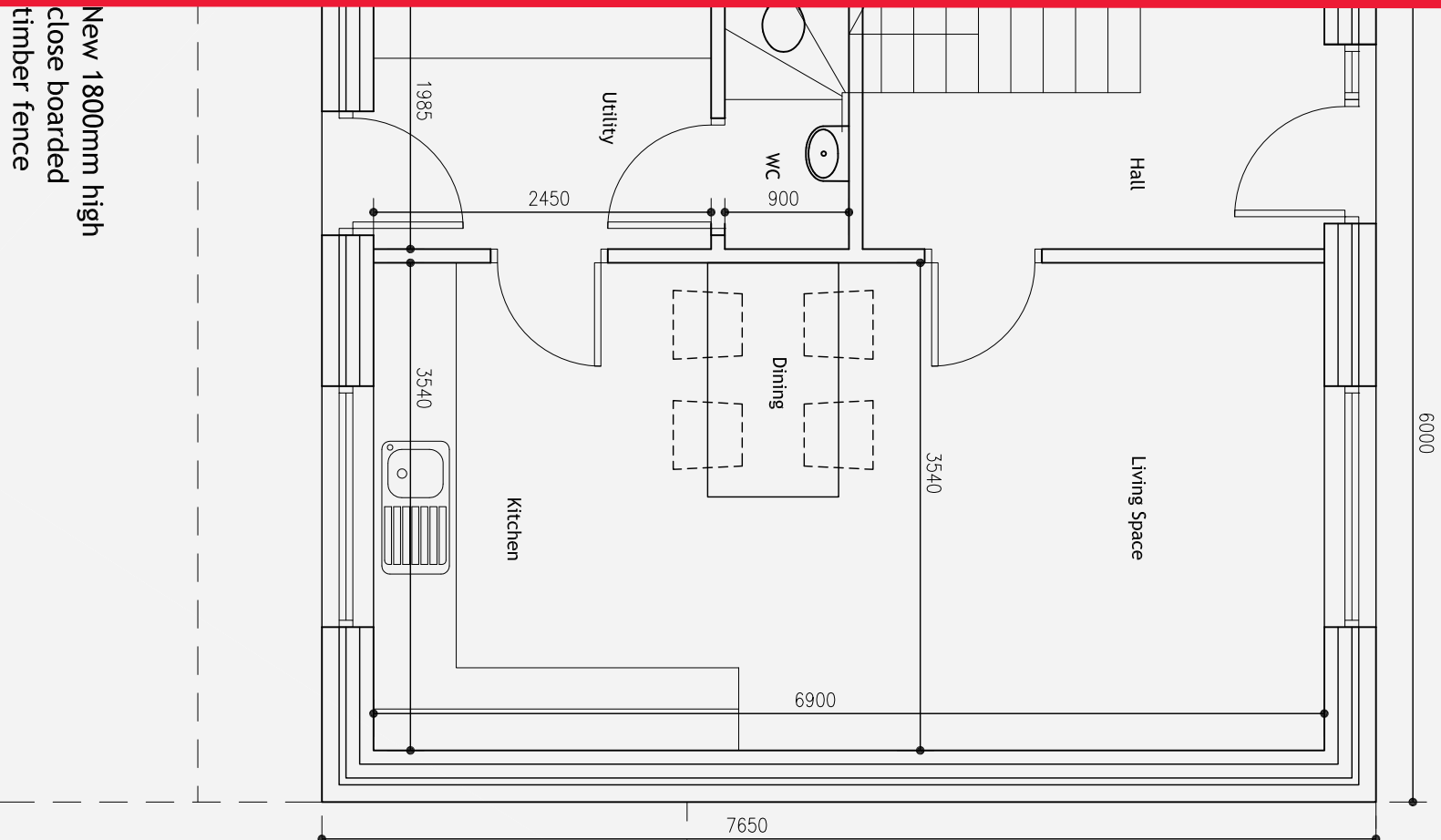


Hardstanding
(Shared vehicle turning space)

Note: trees and hedging drawn indicatively only

Hedging to be cut back to boundary as required for adequate parking

T1
(Conifer)



New 1800mm high close boarded timber fence