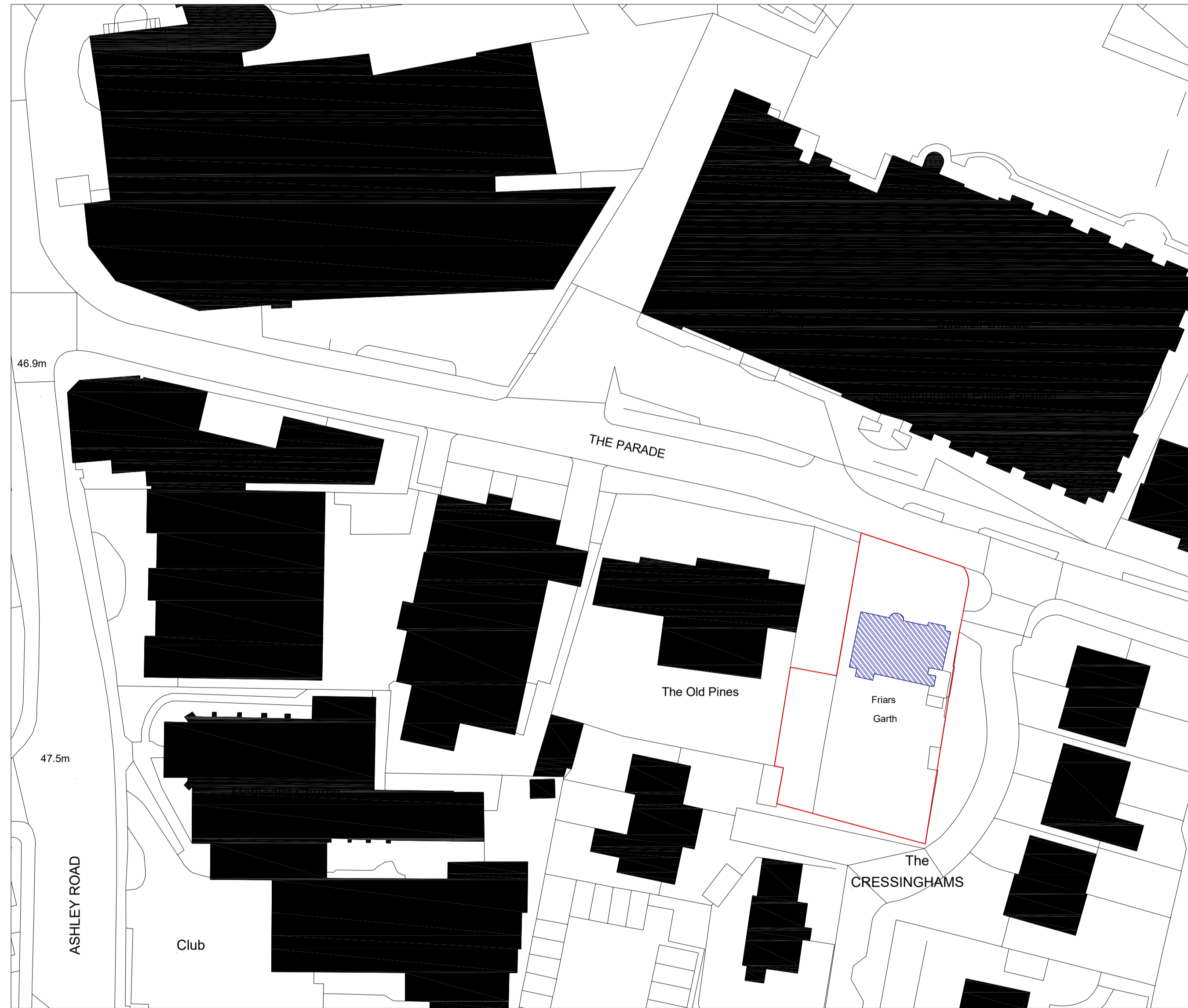




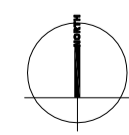
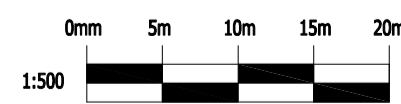
Google Maps
NTS



?Crown Copyright and database rights 2023 OS Licence no. AC0000849896

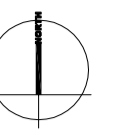


EXISTING SITE BLOCK PLAN
SCALE 1:500





NOTE
Existing plans prior to application
building demolished

DO NOT SCALE from this drawing
Contractors must verify all dimensions
on site before setting out, commencing
work, or making any shop drawings.



OSMap
©Crown Copyright and database
rights 2023 OS Licence no.
AC0000849896

-  Application Site Boundary
Based on OS Plan
-  Application Property

Rev	Description	Date
REV C	PLANNING ISSUE	05.12.23
REV B	CLIENT ISSUE	26.11.23
REV A	CLIENT ISSUE	20.11.23

Client
Weldin Builders Ltd

Job title
Friars Garth
Epsom
Surrey

Drawing title
Existing Location Plans

PRA
philiproyarchitecture.com

Scale	Date	Drawn
Varies @ A1	11.23	PR

INFORMATION

Drawing No	REV - C
0157-P-001	REV - C