

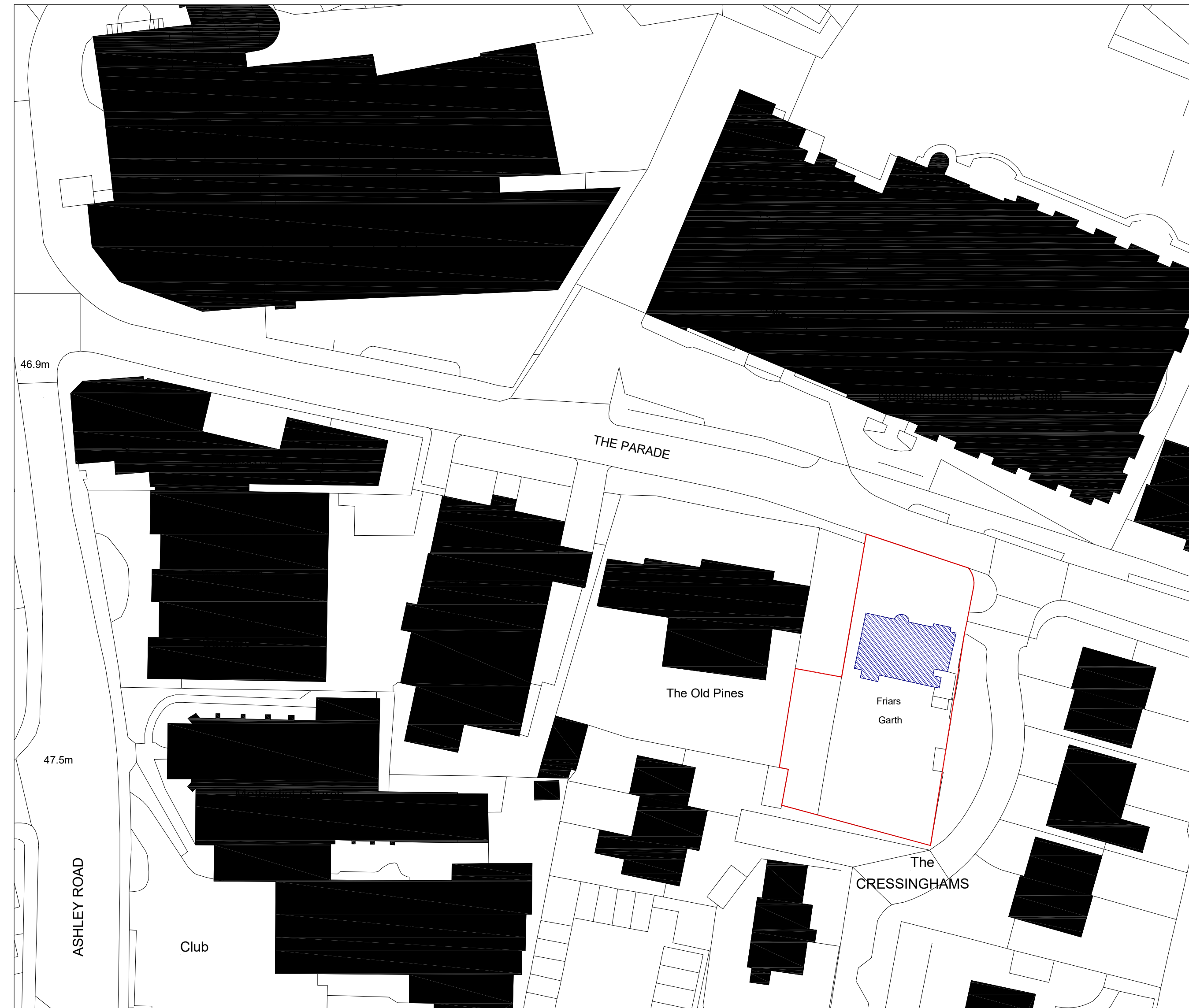
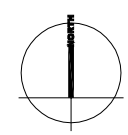


Google Maps
NTS

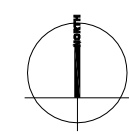
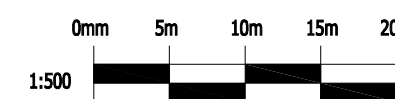


?Crown Copyright and database rights 2023 OS Licence no. AC0000849896

EXISTING SITE PLAN
SCALE 1:1250



EXISTING SITE BLOCK PLAN
SCALE 1:500




NOTE
Existing plans prior to application
building demolished

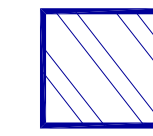
DO NOT SCALE from this drawing
Contractors must verify all dimensions
on site before setting out, commencing
work, or making any shop drawings.



OSMap
©Crown Copyright and database
rights 2023 OS Licence no.
AC0000849896



Application Site Boundary
Based on OS Plan



Application Property

| Rev | Description | Date |
|-------|---------------------|----------|
| REV D | FULL PLANNING ISSUE | 11.03.24 |
| REV C | PLANNING ISSUE | 05.12.23 |
| REV B | CLIENT ISSUE | 26.11.23 |
| REV A | CLIENT ISSUE | 20.11.23 |

Client
Weldin Builders Ltd

Job title
Friars Garth
Epsom
Surrey

Drawing title
Existing Location Plans

PRA
philiproyarchitecture.com

| Scale | Date | Drawn |
|-------------|-------|-------|
| Varies @ A1 | 11.23 | PR |

INFORMATION

| Drawing No | Revision |
|------------|----------|
| 0157-P-001 | REV - D |