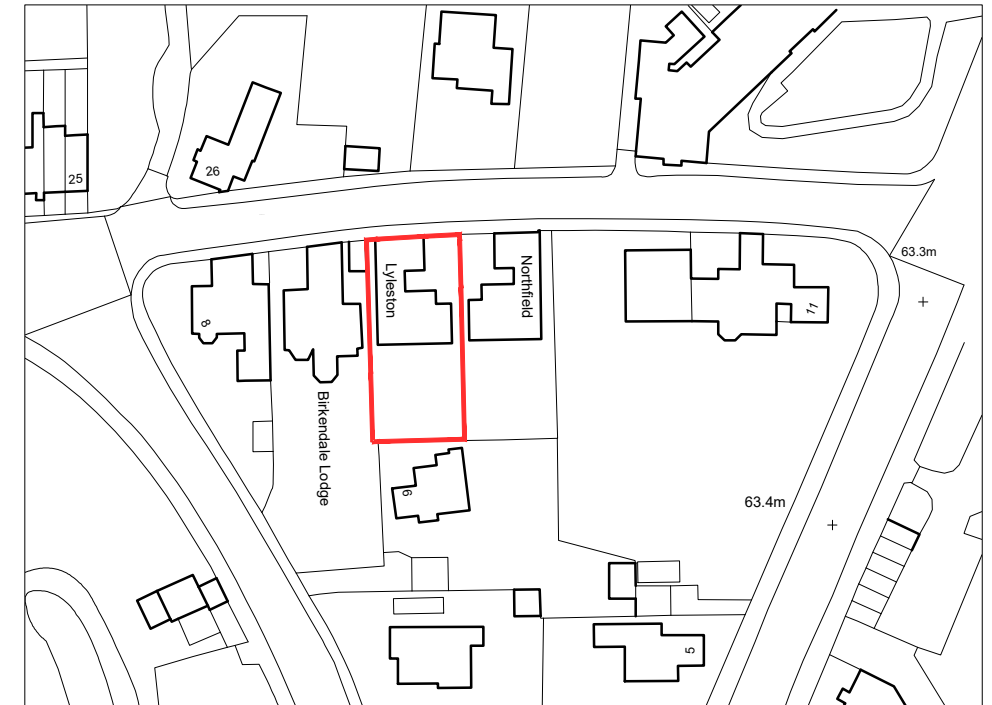
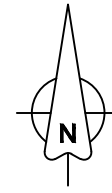
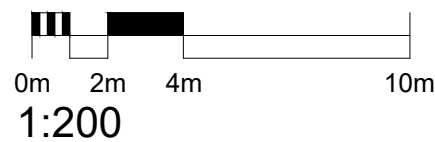


Block Plan as Proposed

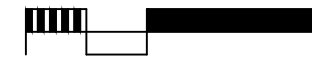
— Land under client ownership



© Crown copyright and database rights [2024]  
Ordnance Survey 0100031673

### Site Location Plan

0 10m 20m 50m



1:1250

— Land under client ownership



| DATE     | NOTES                        | BY | REV |
|----------|------------------------------|----|-----|
| 07/03/24 | Issued for Planning Approval | SG | A   |
|          |                              |    |     |
|          |                              |    |     |
|          |                              |    |     |

|  |                                   |  |                        |                   |
|--|-----------------------------------|--|------------------------|-------------------|
| PROJECT TITLE<br><b>Proposed Loft Conversion with installation of 6no rooflights</b> |                                   | CLIENT<br><b>Mr D. McOmish<br/>Lyleston, Church Lane, Lincoln, LN2 1QR</b> |                        |                   |
| DRAWING STAGE<br><b>Planning</b>   | SCALE<br><b>varies @ A3</b>       | CHK<br><b>SWG</b>  | DRAWN BY<br><b>SGA</b> |                   |
| SHEET TITLE<br><b>Location and Block Plans</b>                                       | PROJECT NUMBER<br><b>LN2-3856</b> | STAGE<br><b>PLN</b>  | REV<br><b>A</b>        | SHT<br><b>003</b> |